UNIVERSITY OF ILLINOIS
LIBRARY

Class 317.71 Book O432 1890 Volume 91

Ja 09-20M

The person charging this material is responsible for its return to the library from which it was withdrawn on or before the **Latest Date** stamped below.

Theft, mutilation, and underlining of books are reasons for disciplinary action and may result in dismissal from the University.

UNIVERSITY OF ILLINOIS LIBRARY AT URBANA-CHAMPAIGN

JUN 6 1978

MAY 1 8 1990

MAY 9 1978

JAN 2 6 1990

L161—O-1096

ANNUAL REPORT

OF THE

SECRETARY OF STATE

TO THE

GOVERNOR OF THE STATE OF OHIO,

FOR THE

FISCAL YEAR ENDING NOVEMBER 15, 1891.

COLUMBUS, OHIO:
THE WESTBOTE CO., STATE PRINTERS.
1892.

317.71
Oh32
1890/91

Report of Secretary of State.

OFFICE OF THE SECRETARY OF STATE,
COLUMBUS, OHIO, *November* 17, 1891.

HON. JAMES E. CAMPBELL, *Governor of Ohio:*

DEAR SIR: I herewith submit the annual report of this department for the year ending November 15, 1891.

During the past year twelve hundred and eighty-nine (1,289) articles of incorporation were filed in this office, being seventy (70) more than last year. The number and character of these corporations are as follows:

Banks and Savings and Loan Associations	21
Building and Loan Associations	73
Cemetery Associations	12
Churches and Church Societies	151
Colleges, Libraries and Literary Societies	14
Co-operative Companies	3
Electric Light and Power Companies	19
Gas and Oil Companies	24
Insurance Companies	16
Manufacturing Companies	376
Mining Companies	33
Printing and Publishing Companies	36
Railroad Companies	19
Societies and Clubs; Benevolent, Political, Social, etc.	286
Street Railroad Companies	23
Telephone and Telegraph Companies	2
Miscellaneous	181
	1,289

The following certificates and papers were also filed in this department:

Increase of capital stock	175
Decrease of capital stock	10
Changes of name	53
Railway equipment contracts	28
Railroad and bridge consolidations	3
Miscellaneous certificates	38
Certificates of subscriptions to capital stock	671
Relating to municipal corporations	30
Making a total of	1,008

—certificates of this class filed.

160716

The comparative statement of the amount of the capital stock of corporations filed this year, with that of the four (4) preceding years is given below:

Classes of corporations.	1891.	1890.	1889.	1888.	1887.
Banks	$3,215,000	$3,160,000	$950,000	$720,000	$2,905,000
Building and Loan Associations	93,180,000	96,450,000	64,155,000	55,081,000	53,731,000
Cemetery Associations	.....	.....	.....	1,500	.....
Companies for various purposes	13,370,425	9,775,850	11,315,700	9,270,900	10,658,200
Co-operative Companies	60,000	52,500	67,000	19,000	332,500
Colleges	.....	.....	.....	.....	.....
Electric Light and Power Companies	2,325,000	2,675,000	2,576,000	1,365,000	1,590,000
Gas, Oil and Natural Gas	11,953,000	5,823,000	6,805,825	2,676,800	12,788,575
Insurance Companies	.....	.....	.....	100,000	650,000
Manufacturing Companies	30,337,300	38,850,500	28,996,300	17,530,850	19,161,900
Mining Companies	3,322,080	1,648,000	9,950,980	897,000	10,429,100
Printing and Publishing Companies	2,789,000	2,110,500	1,086,100	759,000	537,500
Railway Companies	28,316,500	120,332,500	123,806,000	6,459,700	40,841,200
Street Railway Companies	4,247,500	2,986,650	6,907,500	1,070,000	7,000,000
Telegraph and Telephone Companies	35,000	500	925,000	10,000	87,500
Totals	$193,100,805	$283,865,000	$257,541,505	$95,960,750	$160,712,475

FEES.

The fees collected by this department during my administration have been as follows:

1889	$146,379 13
1890	193,200 72

For the year ending November 15, 1891, the receipts from fees paid by corporations have been as follows:

First quarter	$33,034 50
Second "	31,139 47
Third "	24,241 00
Fourth "	16,988 50
Total	$105,403 47

Of the above amounts there is still remaining in my hands, pending litigation to determine the constitutionality of the law under which collected, the sum of $182,981.30.

SUPREME COURT REPORTS.

During the year the following number of volumes of the Supreme Court Reports were issued: To Utah Law Library, Vols. 1 to 20, inclusive, Ohio Reports, Vols. 9, 11, 20 to 36, inclusive, 38 to 46, inclusive, Ohio State Reports.

Three hundred and fifty bound copies of Vol. 47, Ohio State Reports, were received during the year from the publishers, under their contract with the State, one hundred and sixty copies of which were distributed as follows: To county clerks, 88 copies; to supreme court, 25 copies; to states and territories, 47 copies; number of copies on hand, 190.

The following is a statement of the number of Ohio and Ohio State Reports on hand November 15, 1891:

VOLUME.	OHIO REPORTS.	OHIO STATE REPORTS.
1	236	315
2	239	286
3	236	290
4	235	289
5	236	307
6	240	290
7	239	296
8	233	294
9	227	286
10	220	290
11	295	294
12	343	294
13	369	299
14	333	294
15	382	300
16	352	287
17	93	295
18	112	296
19	66	138
20	329	121
21	.....	133
22	.....	127
23	....	127
24	.....	129
25	.....	125
26	.....	130
27	.....	133
28	.....	127
29	.....	130
30	.....	91
31	.....	86
32	.....	166
33	.....	161
34	.....	165
35	.....	169
36	.....	172
37	.....	184
38	.....	169
39	.....	171
40	.....	170
41	.....	188
42	.....	183
43	.....	210
44	.....	202
45	.....	196
46	.....	189
47	.....	190

GEOLOGICAL REPORTS.

Of the 784 copies of Volume VI of the Geological Report, remaining on hand November 15, 1890, 29 copies were sold, and 755 copies were delivered to members of the Sixty-ninth General Assembly, under the provisions of H. J. R. No. 66 (O. L., Vol. 88, p. 921), leaving no copies on hand.

Of the 10,000 copies of the first annual report of the State Geologist ordered to be printed by H. J. R. No. 39 (O. L., Vol. 87, p. 646), 9,504 copies were received from the State bindery, 7,985 copies of which were disposed of as follows: To State officers, 31 copies; to State Institutions, 18 copies; to State Library, 100 copies; to General Assembly, 7,750 copies; sold during year, 86 copies; number of copies on hand November 15, 1891, 1,519.

WEIGHTS AND MEASURES.

The set of weights and measures remaining in my possession November 15, 1890, and also the United States standards, were transferred to the Professor of Physics of the Ohio State University, as required by act passed March 17, 1891 (O. L., Vol. 88, p. 122).

CONSTITUTIONAL AMENDMENT.

Pursuant to the requirements of H. J. R. No. 63, adopted April 24, 1891, I published the proposed amendment to Section 2, Article XII, of the Constitution of Ohio, in each of the several counties of the State, the cost of which publication amounts to $12,700 80.

PRINTING PAPER.

Legal notice for proposals having been given according to law, and bonds having been duly given, the contracts for furnishing paper to the State for the year commencing November 1, 1891, were, on September 7, 1891, awarded as follows:

To the Central Ohio Paper Co., of Columbus, 6,500 reams Double Super Royal at 6.42 cents per pound; 10 reams of Harding's Linen Ledger Demy at 23 cents per pound; to the Diem and Wing Paper Co., of Cincinnati, 400 reams of Double Flat Cap at 12 cents per pound; to the Chatfield and Woods Co., of Cincinnati, 100 reams of Brochure Cover at 6 20 cents per pound; 30 reams of Linen Folio at 16.75 cents per pound; 15 reams of Post Office at 6.87½ cents per pound; to the Cleveland Paper Co., of Cleveland, 40 reams of Double Medium at 11.97 cents per pound; 150 reams of Flat Cap at 11.87½ cents per pound; 35 reams of Harding's Linen Ledger Medium at 25.87½ cents per pound; 10 reams of Manilla

at 5.91 cents per pound; 30 reams of Manilla at 5.79 cents per pound; to the Louis Snider's Sons' Co., of Cincinnati, 230 reams of Folio Post at 11.75 cents per pound; 10 reams of Harding's Linen Ledger Super Royal at 27.40 cents per pound.

RECEIPTS AND EXPENSES.

The following is a table of the receipts and expenses of the office for the past year:

RECEIPTS.

From fees (including those in litigation)	$105,403 47
From Geologies sold	72 00
Total	$105,475 47

EXPENSES.

Salary of Secretary of State	$3,000 00
" Chief Clerk	2,000 00
" Statistical Clerk	1,500 00
" Stationery Clerk	1,350 00
" Recording Clerk	1,350 00
" Corporation Clerk	1,350 00
" Superintendent of Book Room	1,000 00
" Stenographer	800 00
Extra Clerk hire	2,427 76
Distribution of books	2,389 38
Stationery	678 01
Printing and paper	457 35
Furniture and repairs	82 90
Contingent expenses	1,661 94
Advance sheets of federal census	386 00
Total expenses	$20,433 34
Total receipts	105,475 47
Excess of receipts over expenses	$85,042 13

Very respectfully submitted,

DANIEL J. RYAN,
Secretary of State.

OFFICIAL ROSTER

OF

STATE OFFICERS AND STATE INSTITUTIONS.

STATE OFFICERS, 1891-1892.

Elective Officers.

Office.	Name.	Politics.	Residence.	Term of office.	
				Years.	Expires.
*Governor	James E. Campbell	D.	Hamilton	2	2d Monday in January, 1892.
†Lieutenant-Governor	William V. Marquis	D.	Bellefontaine	2	" " 1892.
Secretary of State	Daniel J. Ryan	R.	Portsmouth	2	" " 1893.
‡Auditor of State	Ebenezer W. Poe	R.	Bowling Green	4	" " 1892.
§Treasurer of State	John C. Brown	R.	Steubenville	2	" " 1892.
‖Attorney-General	David K. Watson	R.	Columbus	2	" " 1892.
Board of Public Works	Frank J. McCulloch	R.	Bellefontaine	3	2d Tuesday in Febru'y, 1894.
	**Wells S. Jones	R.	Waverly	3	" " 1892.
	William M. Hahn	R.	Mansfield	3	" " 1893.
¶Commissioner of Common Schools	Charles C. Miller	D.	Sandusky	Appoin'd.	2d Monday in July, 1892.
Judges of Supreme Court	‡Marshall J. Williams	R.	Washington C. H.	5	February 9, 1892.
	William T. Spear	R.	Warren	5	" 1893.
	Joseph P. Bradbury	R.	Pomeroy	5	" 1894.
	Franklin J. Dickman	R.	Cleveland	5	" 1895.
	Thaddeus A. Minshall	R.	Chillicothe	5	" 1896.
Clerk of Supreme Court	Urban H. Hester	R.	Van Wert	3	1st Monday in Febru'y, 1893.
Dairy and Food Commissioner	Frederick B. McNeal	R.	Alcony	2	1st Tu. aft. 1st Mo. May, 1894.

* William McKinley, Jr., (R.), of Canton, elected his successor, November 3, 1891.
† Andrew L. Harris (R.), of Eaton, elected his successor, November 3, 1891.
‡ Re-elected November 3, 1891.
§ William T. Cope (R.), of Cleveland, elected his successor, November 3, 1891.
‖ John K. Richards (R.), of Ironton, elected his successor, November 3, 1891.
¶ Oscar T. Corson (R.), of Cambridge, elected his successor November 3, 1891.
** Charles E. Groce (R.), of Circleville, elected his successor, November 3, 1891.

STATE DEPARTMENTS.

EXECUTIVE.

Name.	Office.	Politics.	Residence.	Term of office.	
				Years.	Expires.
*James E Campbell..	Governor.....	D.	Hamilton.....	Two.	Second
Claude Meeker.....	Private Secretary.....	D.	Cincinnati	"	Monday in
Edward Hughes.....	Executive Clerk	D.	Hamilton.....	"	Jan., 1892.
William S. Creighton	Assistant Clerk	D.	Wilmington.....	"	"
Robt. B. Palmer.....	Stenographer	D.	Washington C. H..	"	"
Joseph Alexander.....	Messenger.....	D.	Hamilton.....	"	"

* William McKinley, jr., elected his successor.

Military Staff.

Name.	Office.	Politics.	Residence.	Rank.
Thomas T. Dill.....	Adjutant-Gener'l, Inspector-General and Chief of Staff.....	D.	Mansfield.....	Major-General.
John L. Vance.....	Quartermaster-Gen'l and Commissary - General of Subsistence.....	D.	Gallipolis	Brigadier-Gen'l.
Telford Groesbeck.....	Judge Advocate-General.	D.	Cincinnati.....	Colonel.
Hugh A. Hart.....	Surgeon-General	D.	Wooster.....	"
Alonzo B. Coit.....	Ass't Adjutant-General...	D.	Columbus.....	"
John W. Hill.....	Chief of Engineers	D.	Wyoming.....	"
Samuel W.Courtwright	Aid-de-Camp	D.	Circleville	"
Price J. McKinney.....	"	D.	Cleveland.....	"
Charles D. Hinman.....	"	D.	Columbus.....	"
Frank T. Huffman.....	"	D.	Dayton.....	"
Tileston F. Spangler...	"	D.	Zanesville.....	"
James W. Denver.....	"	D.	Wilmington...	"
Brent Arnold	"	D.	Cincinnati	"
Frank Chance.....	"	D.	Urbana	"
John A. Wilkins.....	"	D.	Wauseon	"
John Kinnane.....	"	D.	Springfield.....	"

Departmennt of State.

Name.	Office.	Politics.	Residence.	Term of office.	
				Years.	Expires.
Daniel J. Ryan.....	Secretary of State.....	R.	Portsmouth.....	Two.	Second
Charles Kinney.....	Chief Clerk.....	R.	"	"	Monday in
John C. Lester.....	Statistician	R.	Cleveland	"	Jan., 1893.
Enos M. Gunn.....	Assistant Statistician	R.	Cincinnati	"	"
Charles A. Cottrill..	Corporation Clerk.....	R.	Toledo.....	"	"
George Rich.....	Stationery Clerk	R.	Jefferson	"	"
Thomas M. Varley..	Recording Clerk.....	R.	Jackson.....	"	"
Jefferson P. Davis..	Sup't book & pack'g dept.	R.	Columbus.....	"	"
Benton Morrow	Stenographer	R.	"	"	"
George W. Stevens..	Shipping Clerk.....	R.	"	"	"
John F. Woods.....	Messenger	R.	"	"	"

Auditor of State.

Name.	Office.	Politics.	Residence.	Term of office.	
				Years.	Expires.
*E. W. Poe.....	Auditor of State.....	R.	Bowling Green..	Four.	Second
W. D. Guilbert.....	Chief Clerk	R.	Caldwell	"	Monday in
E. Howard Gilkey..	Book-keeper	R.	Columbus	"	Jan., 1892.
Robert D. Grear, jr..	Railroad and Bank Clerk	R.	Cincinnati	"	"
A. C. Caine.....	Land Clerk.....	R.	Somerset.....	"	"
Orrin Henry.....	Canal & Trust Fund Cl'k	R.	Bowling Green..	"	"
W. H. Farber	Statistical Clerk.....	R.	Mansfield.....	"	"
Mary C. Morrison...	Stenographer	R.	Akron.....	"	"
W. A. Shore.....	Messenger.....	R.	Middleport	"	"

* Re-elected November 3, 1891.

Treasurer of State.

Name.	Office.	Politics.	Residence.	Term of office.	
				Years.	Expires.
*John C. Brown.....	Treasurer.....	R.	Steubenville.....	Two.	Second
Samuel B. Campbell	Cashier.....	R.	"	"	Monday in
John P. Slemmons..	Book-keeper.....	R.	Columbus.....	"	Jan., 1892.
F. D. Carlisle.....	"	R.	Mt. Gilead.....	"	"
J. B. Osterhouse.....	Messenger.....	R.	Steubenville.....	"	"
W. A. House	Watchman	R.	Unionport.....	"	"
Frank Hawkins.....	"	R.	Steubenville.....	"	"

* William T. Cope (R.), of Cleveland, elected his successor.

ATTORNEY-GENERAL.

Name.	Office.	Politics.	Residence.	Term of office.	
				Years.	Expires.
*David K. Watson.....	Attorney-General....	R.	Columbus.....	Two.	2d Monday in Jan'y, 1892.
C. O. L. Cooper.....	Clerk.....	R.	"	"	
Fred. Schaub.....	Messenger	R.	"	.....	

*John K. Richards (R.), of Ironton, elected his successor.

BOARD OF PUBLIC WORKS.

Name.	Office.	Politics.	Residence.	Term of office.	
				Years.	Expires.
*Wells S. Jones..	President.....	R.	Waverly.....	Three.	2d Tuesday in Feb., 1892.
W. M. Hahn.....	Member of Board..	R.	Mansfield.....	"	2d Tuesday in Feb., 1893.
Frank J. McColloch...	" ..	R.	Bellefontaine	"	2d Tuesday in Feb., 1894.
John Myers.....	Chief engineer.....	D.	Reading.....	Two.	May 22, 1892
Samuel Bachtell.....	Assistant engineer	R.	Columbus.....	"	Feb. 9, 1892.
W. T. McL an.....	Secretary	R.	Sidney	One.	"
Helen F. Topping.....	Stenographer.....	.....	Ashland.....	"	Apr. 9, 1892.
John O'Connor	Supt. of repairs...	R.	Dayton	"	Apr. 1, 1892.
Chas. T. Hayman.....	" ...	R.	Cincinnati	"	"
Homer Meacham.....	" ...	R.	Defiance.....	"	"
A. W. Hall.....	" ...	R.	Akron..	"	"
George Hull.....	" ...	R	Roscoe	"	"
William Hahn.....	" ...	R.	Zanesville	"	"
I. D. Kontner.....	" ...	R.	Logan.....	"	"
C. A Goddard.....	" ...	R.	Franklin Furn'ce..	"	"

*Charles E Groce (R.), of Circleville, elected his successor.

OHIO STATE BOARD OF PARDONS.

Name.	Residence.	Politics.	Term of office.	
			Years.	Expires.
John W. Baughman.....	Wooster	D.	4	Apr. 12, 1895.
Edward J. Kennedy.....	Berea	R.	4	"
John R. Malloy...	Columbus	R.	2	April, 1893.
L. A. Koons.....	Athens.....	D.	2	"
Edward Hughes, *Sec'y ex-officio*.....	Hamilton.....	D.	.....	.....

Commissioner of Common Schools.

Name.	Office.	Politics.	Residence.	Term of office.	
				Years.	Expires.
*Chas. C. Miller	Commissioner	D.	Sandusky	Ap'd.	2d Monday in July, 1892.
W. H. Wolfe	Chief Clerk	D.	Lancaster		
J. J. Zeller	Statistical Clerk	D.	Ottawa		
James Mansfield	Messenger	R.	Columbus		"

*Oscar T. Carson (R.), of Cambridge, elected his successor.

Judges of Supreme Court of Ohio.

Name.	Office.	Politics.	Residence.	Term of office.	
				Years.	Expires.
*Marshall J. Williams	Chief Justice	R.	Washington C. H.	5	Feb. 9, 1892.
William T. Spear	Judge	R.	Warren	5	" 1893.
Joseph P. Bradbury	"	R.	Pomeroy	5	" 1894.
Franklin J. Dickman	"	R.	Cleveland	5	" 1895.
Thaddeus A. Minshall	"	R.	Chillicothe	5	" 1896.

*Re-elected November, 1891.

Supreme Court Reporter.

Name.	Residence.	Politics.	Term of office.	
			Years.	Expires.
Levi J. Burgess	Columbus	R.	3	Sept. 19, 1894.

Clerk of Supreme Court.

Name.	Office.	Politics.	Residence.	Term of office.	
				Years.	Expires.
Urban H. Hester	Clerk	R.	Van Wert	3	1st Monday in February, 1893.
Horace M. Crow	Deputy Clerk	R.	Urbana	3	
Hartzell Caldwell	"	R.	Columbus	3	
Edith M. Youmans	Stenographer		"		"

Law Library.

Name.	Office.	Politics.	Residence.	Term of office.	
				Years.	Expires.
Frank N. Beebe.....	Law Librarian.....	R.	Columbus.....	Three.	Sept. 27, 1893..
Edgar B. Kinkead.....	Ass't "	R.	Marietta.....	One.	June 14, 1892..
Chas. C. Barrows.....	Janitor.....	R.	Columbus.....	"	.....

Commissioners of Public Printing.

Name.	Office.	Politics.	Residence.	Term of office.	
				Years.	Expires.
Daniel J. Ryan, Secretary of State	Ex-officio Commissioners	R.	Portsmouth	Two.	2d Monday in Jan., 1893.
*E. W. Poe, Auditor of State.....		R.	Bowling Green..	Four.	2d Monday in Jan., 1892.
†David K. Watson, Attorney-General		R.	Columbus	Two.	2d Monday in Jan., 1892.
Samuel Shaffer.....	Clerk.....	R.	"	.....	.....

*Re-elected. †John K. Richards (R), of Ironton, elected his successor.

Commissioners of Sinking Fund.

Name.	Office.	Politics.	Residence.	Term of office.	
				Years.	Expires.
*E. W. Poe, Auditor of State.....	Ex-officio Commissioners	R.	Bowling Green..	Four.	2d Monday in Jan., 1892.
Daniel J. Ryan, Secretary of State		R.	Portsmouth	Two.	2d Monday in Jan., 1893.
†David K. Watson, Attorney-General		R.	Columbus	"	2d Monday in Jan., 1892.
Samuel Shaffer.....	Clerk.....	R.	"	.....	.....
J. B. Osterhouse.....	Messenger	R.	Steubenville	.....	....

*Re-elected. †John K. Richards (R), of Ironton, elected his successor.

BOARD OF STATE CHARITIES.

Name.	Office.	Politics.	Residence.	Term of office.	
				Years.	Expires.
*Gov. J. E. Campbell	President ex-officio	D.	Hamilton	.....	2d Monday in Jan., 1892.
H. H. McFadden	Member of Board	D.	Steubenville	Three.	April 22, 1892.
Wm. Howard Neff	"	R.	Cincinnati	"	" 1892.
Roeliff Brinkerhoff	"	D.	Mansfield	"	" 1893.
M. D. Follett	"	D.	Marietta	"	" 1893.
James L. Wilson	"	R.	Greenfield	"	" 1894.
Charles Parrott	"	R.	Columbus	"	" 1894.
John G. Doren	Secretary	D.	Dayton	.....	.....
Joseph P. Byers	Ass't Secretary	R.	Columbus	.....	.....

*William McKinley, jr., (R), elected his successor.

ADJUTANT-GENERAL, *Ex-officio Superintendent of State House.*

Name.	Office.	Politics.	Residence.	Term of office.	
				Years.	Expires.
Thomas T. Dill	Adjutant-General	D.	Mansfield	Two.	Jan. 15, 1892
Alonzo B. Coit	Ass't "	D.	Columbus	"	"
Carter M. Riggs	Chief Clerk	D.	"	"	"
George McKinney	Ass't Clerk	D.	Hamilton	"	"
Joseph J. Huston	Transcribing Clerk	D.	Newark	"	"
William T. Morris	"	D.	Woodsfield	"	"
Edward Gilday	"	D.	Cincinnati	"	"
Herbert A. Clark	"	D.	"	"	"
John C. Edmondson	Book-keeper & Supt State Arsenal	D.	Bellefontaine	"	"
Jacob G. Lawson	Sup't of Laborers	D.	Columbus	"	"
Richard McCabe	Supt. of Flag-room	D.	Nat. Mil. Home	"	"
John S. Windsor	Visitors' Attend't	D.	Goshen	"	"
Thomas D. McElroy	Day Policeman	D.	Ada	"	"
George N. Smith	Night Policeman	D.	Columbus	"	"
George C. Gumm	Engineer	D.	Lima	"	"
H. H. Perry	Fireman	D.	Columbus	"	"
J. J. Rohr	"	D.	"	"	"
Fred Steube	Guard and shipper State Arsenal	D.	"	"	"
Silas Hawkins	Regular Laborer	D.	Williamsburg	"	"
J. C. Brelsford	"	D.	Jacksonburg	"	"
James McMahon	"	D.	Crestline	"	"
James McG[illegible]	"	D.	Columbus	"	"
Chas. Snider	Extra Laborer	D.	"	"	"
Martin Kelley	"	D.	"	"	"
Jerry Conroy	Messenger	D.	"	"	"

Soldiers' Roster Bureau.

Roster Commission.—*James E. Campbell, Governor, (D); Daniel J. Ryan, Secretary of State, (R.); Thomas T. Dill, Adjutant-General, (D.).

Clerks.

Name.	Politics.	Residence.
Henry C. Lillibridge, Chief Clerk	D.	Zanesville.
L. C. Graham	D.	Sardinia.
John L. Neely	D.	Columbus.
E. T. Shepard	D.	Gallipolis.
J. C. Overmyer	D.	New Lexington.
Albert Noethlich	D.	Columbus.
Fred Hageman	D.	Waverly.
John T. Shea	D.	Galion.
Thomas Hamilton	D.	Ironton.
B. C. Collins	D.	Columbus.

* William McKinley, Jr., (R.), of Canton, elected his successor.

COMMISSIONER OF RAILROADS AND TELEGRAPHS.

Name.	Office.	Politics.	Residence:	Term of office.	
				Years.	Expires.
James A. Norton	Commissioner	D.	Tiffin	Two	Mar., 1893.
Geo. E. Smith	Chief Clerk	D.	Sandusky	"	"
James C. Hartnett	Assistant Clerk	D.	Tiffin	"	"

SUPERINTENDENT OF INSURANCE AND INSPECTOR OF BUILDING AND LOAN ASSOCIATIONS.

Name.	Office.	Politics.	Residence.	Term of office.	
				Years.	Expires.
W H. Kinder	Sup't and Inspector	D.	Findlay	Three.	June 3, '93.
J. R. Kagy	Chief Clerk	D.	"	"	"
Werner Opes	Examining Clerk	D.	Morrow	"	"
James E. Fisher	Book-keeper	D.	Columbus	"	"
Herm'n F. Cellarius	Dep. Ins. B'l'g & Lo'n As.	D.	Dayton	.....	"
Dennis Flannagan	Corresponding Clerk	D.	Kenton	Three.	"
Charles W. Moore	Mailing Clerk	D.	Hamilton	"	"

Commissioner of Labor Statistics.

Name.	Office.	Politics.	Residence.	Term of office.	
				Years.	Expires.
John McBride	Commissioner	D.	Massillon	Two	Apr. 8, '92.
G. W. Leahy	Chief Clerk	D.	Columbus	"	"
Elenore Prentiss	Clerk		"	"	"
Ada L. Phaler	"		"	"	"
W. A. Shore	Messenger	R.	"	"	"

Inspector of Mines.

Name.	Office.	Politics.	Residence.	Term of office.	
				Years.	Expires.
R. M. Hazeltine	Chief Inspector	R.	Youngstown	Four.	Apr. 30, '92
John E. Short	Inspector First District	R.	Carbon Hill	Three.	" '94
W. H. Turner	" Second "	R.	Cambridge	"	"
A. P. McDonald	" Third "	R.	Corning	"	"
Wm. B. Rennie	" Fourth "	R.	N. Philadelphia	"	"
Ebenezer Lewis	" Fifth "	D.	Kromroy	"	"
Ruth J. Green	Clerk		Rural Dale		
W. A. Shore	Messenger	R.	Columbus		

Inspector of Workshops and Factories.

Name.	Office.	Politics.	Residence.	Term of office.	
				Years.	Expires.
Wm. Z. McDonald	Chief Inspector	R.	Akron	Four.	Apr. 29, '93
Evan H. Davis	1st District Inspector	R.	Cleveland	Three.	May 14, '92
John H. Ellis	2d " "	R.	Columbus	"	"
Jas. A. Armstrong	3d " "	R.	Cincinnati	"	May 28, '92
E. M. Slack	Clerk	R.	Columbus		
Emma L. V' Derveer	Assistant Clerk		"		
Emma M. Tipton	Stenographer		"		
Fred Schaub	Messenger	R.	"		

STATE INSPECTOR OF OILS.

Name.	Office.	Politics.	Residence.	Term of office.	
				Years.	Expires.
Jos. H. Dowling	State Inspector	D.	Dayton	Two.	May 15,'92.
E. F. Sawyer	Deputy "	D.	Cleveland		
F. W. Green	" "	D.	"		
Daniel J. Dalton	" "	D.	Cincinnati		
F. W. Levering	" "	D.	Columbus		
W. A. Kelly	" "	D.	Toledo		
Erastus B. Stanley	" "	D.	Akron		
Barney Higgins	" "	D.	Springfield		
William D. Johns	" "	D.	Mansfield		
Chas. A. McKibben	" "	D.	Marietta		
W. M. Bateman	" "	D.	Zanesville		
Philip Bing	" "	D.	Sandusky		
John W. Willey	" "	D.	Urbana		
Emmet D. McKee	" "	D.	Steubenville		
John Groessel	" "	D.	Carey		
R. E. Morgan	" "	D.	Alliance		
B. D. Kauffman	" "	D.	Lima		
Jacob Schramm	" "	D.	Bellaire		
T. D. Adams	" "	D.	Fostoria		
Geo. W. Lockwood	" "	D.	Ashtabula		
James J. McNally	" "	D.	Youngstown		
Thomas Noonan	" "	D.	Xenia		
A. H. Dilg	" "	D.	Hamilton		
Aaron Aten	" "	D.	Jackson		
Ferd. Forster	" "	D.	Washington C. H.		

SUPERVISOR OF PUBLIC PRINTING AND BINDING.

Name.	Office.	Politics.	Residence.	Term of office.	
				Years.	Expires.
Squire V. Hinkle	Supervisor	D.	Jackson	Two.	April 14, 1893.
Daniel C. Mitchell	Clerk	D.	Columbus		
Mary N. Mitchell	Assistant Clerk		"		
M. C. Lilley	Sup't of Bindery	D.	"		
George C. Schmelz	Foreman "	R.	"		
Joseph Hauck	Driver	D.	"		

State Library.

Name.	Office.	Politics.	Residence.	Term of office.	
				Years.	Expires.
*James E. Campbell, Governor	Ex-officio Commissioners.	D.	Hamilton	Two.	2d Monday in Jan., 1892.
Daniel J. Ryan, Secretary of State		R.	Portsmouth	"	2d Monday in Jan., 1893.
John C. Tuthill, State Librarian		D.	Lancaster	"	April 18, 1893.
John C. Tuthill	State Librarian	D.	"	"	"
Josephine Naughton	Ass't "		Columbus	"	"
R. B. Fletcher	Janitor	D.	"	"	"

* William McKinley, jr. (R.), of Canton, elected his successor.

Live Stock Commissioners.

Name.	Politics.	Residence.	Term of office.	
			Years.	Expires.
D. N. Kinsman	R.	Columbus	Three	1892.
Oliver P. Goodman	D.	Kingston	"	1893.
Thos. P. Shields	D.	Watkins	"	1894.

Commissioners of Fish and Game.

Name.	Politics.	Residence.	Term of office.	
			Years.	Expires.
Emery D. Potter	D.	Toledo	Five.	1892.
Wm. R. Huntington	R.	Cleveland	"	1893.
Joseph H. Newton	D.	Newark	"	1894.
James A. Henshall, President	D.	Cincinnati	"	1895.
Henry Grafe	R.	Sandusky	"	1896.

Dairy and Food Commissioner.

Name.	Office.	Politics.	Residence.	Term of office.	
				Years.	Expires.
Edward Bethel	Commissioner	D.	Zeno	Two.	May 15, 1892.
Patrick McKeown	Ass't Commissioner	D.	Cincinnati	"	"
H. H. Hyman	" "	D.	Cleveland	"	"
H. A. Weber	Chemist	R.	Columbus	"	July, 1892.
C. T. P. Fennel	"	R.	Cincinnati	"	August, 1892.

State Board of Health.

Name.	Office.	Politics.	Residence.	Term of office.	
				Years.	Expires.
H. J. Sharp, M. D.....	President of Board...	R.	London.....	7	Dec. 13, '92.
S. A. Conklin, M. D...	Member of Board.....	D.	Canton	5	" '93.
Ed. T. Nelson, M. A. Ph. D	"	R.	Delaware	7	" '94.
Andrew J. Scott, M. D.	"	D.	Loudonville	4	" '95.
Simon P Wise, M. D..	"	D.	Millersburg	7	" '96.
Wm. T. Miller, M. D..	"	D.	Cleveland.....	7	" '97.
T. C. Hoover, M. D...	"	D.	Columbus.....	7	" '98.
*D. K. Watson, Att'y General	Member of Board ex-officio	R	Columbus.....	.....	.....
C. O. Probst, M. D.....	Secretary of Board...	R.	"	.....	.....
E. L. Probst.....	Clerk of Board.....	.....	"	.....	.....
Robt. K. Allbritain...	Clerk and Messenger	R.	"	.....	.....

*John K. Richards, of Ironton, elected his successor.

Ohio Board of Pharmacy.

Name.	Office.	Politics.	Residence.	Term of office.	
				Years.	Expires.
G. L. Hechler, Prest..	Member of Board.....	R.	Cleveland.....	5	Mar. 31, '93.
John Weyer.....	"	R.	Cincinnati	5	" '94.
F. T. Bower, Vice-Prest	"	D.	Toledo	5	" '95.
Chas. Krone.....	"	.....	Hamilton	5	" '96.
W. R. Ogier.....	Sec'y and Treasurer.	R.	Columbus	.....	" '92.

Canal Commission.

Name.	Office.	Politics.	Residence.	Term of office.	
				Years	Expires.
W. E. Boden, Prest...	Commissioner	D.	Cambridge.....	2	Apr 12, '92.
A. H. Roose, Vice-Prest	"	D.	Circleville	2	" '92.
R. M. Rownd.....	"	R.	Columbus.....	2	" '92.
I. J. C Shumaker.....	Secretary	D.	Tiffin.....	2	" '92.
W. B. Dildine.....	Draughtsman	D.	"	2	" '92.

State Board of School Examiners.

Name.	Politics.	Residence.	Term of office.	
			Years.	Expires.
Wm. J. White	R.	Dayton	5	Aug. 31, 1892.
E. T. Nelson	R.	Delaware	5	" 1893.
J. W. Knott	D.	Tiffin	5	" 1894.
E. A. Jones	R.	Massillon	5	" 1895.
Alston Ellis	D.	Hamilton	5	" 1896.

State Board of Agriculture.

Name.	Office.	Politics.	Residence.	Term of office.	
				Years	Expires.
J. M. Black	President	.....	Hanover	1	Jan'y, 1892.
A. H. Kling	Treasurer	R.	Marion	1	" 1893.
L. N. Bonham	Secretary	R.	Columbus	1	" 1892.
J. W. Fleming	Ass't Secretary	D.	"	1	" 1892.
A. J. Clark	Member of Board	R.	Cambridge	2	" 1893.
W. W. Miller	"	R.	Castalia	2	" 1893.
J. W. Pollock	"	R.	Cedarville	2	" 1892.
N. Ohmer	"	R.	Dayton	2	" 1892.
L. G. Ely	"	R.	West Unity	2	" 1892.
R. L. Hinman	"	D.	Columbus	2	" 1892.
J. C. Bower	"	.....	Athens	2	" 1893.
Geo. Lewis	"	.....	Van Wert	2	" 1893.

Agricultural Experiment Station.

Board of Control.

Name.	Politics.	Residence.	Term of office.	
			Years	Expires.
J. S. Brigham	R.	Delta	3	May 2, 1892.
Seth. H. Ellis	D.	Springboro	3	July 7, 1893.
R. H. Warder	D.	Cincinnati	3	May 2, 1894.

Forestry Bureau.

Name.	Office.	Politics.	Residence.	Term of office.	
				Years.	Expires.
John B. Peaslee.....	Director	D.	Cincinnati.....	Six.	April 27, 1891
James Poindexter.....	"	R.	Columbus.....	"	" 1893
Daneil Millikin.....	"	.....	Hamilton.....	"	" 1895

Meteorological Bureau.

Board of Directors.

Name.	Office.	Politics.	Residence.	Term of office.
Benj. F. Thomas.....	President	.....	Columbus	Not specified.
L. N. Bonham.....	....	R.	Oxford	"
George H. Twiss.....	.....	R.	Columbus.....	"
Chas. M. Strong.....	Secretary	.....	"	"

State Geologist.

Name.	Politics.	Residence.	Term ofoffice.
Edward Orton	R.	Columbus.....	Not specified.

OFFICERS AND EMPLOYES OF STATE INSTITUTIONS.

OHIO STATE UNIVERSITY, *Columbus.*

Board of Trustees—Full term of office, 7 years.

Name.	Residence.	Term of service.	
		Commenced.	Expires.
Ross J. Alexander	Bridgeport	May 13, 1891	May 13, 1898.
Chas. C. Miller	Sandusky	" 1885	" 1892.
David M. Massie	Chillicothe	" 1886	" 1893.
Rutherford B. Hayes	Fremont	" 1887	" 1894.
Lucius B. Wing	Newark	" 1888	" 1895.
Thomas J. Godfrey	Celina	" 1889	" 1896.
John B. Schueller	Columbus	" 1890	" 1897.

Officers of the Board.

Thomas J. Godfrey, President ..... Celina.
David M. Massie, Vice-President ..... Chillicothe.
Alexis Cope, Secretary ..... Columbus.
F. W. Prentiss, Treasurer ..... "

OHIO UNIVERSITY, *Athens.*

Board of Trustees.

Name.	Residence.	Appointed.
Gov. James E. Campbell (*ex-officio*)	Columbus	
Chas. W. Super (*ex-officio*)	Athens	
A. G. Brown	"	1841
R. E. Hamblin	Pomeroy	1891
Horace Wilson	Columbus	1853
J. E. Hanna	McConnelsville	1854
E. H. Moore	Athens	1861
Wm. Waddle, M. D.	Chillicothe	1864
H. S. Bundy	Wellston	1864
Geo. W. Boyce	Cincinnati	1875
Perry Wiles	Zanesville	1881
C. S. Welch	Athens	1884
Virgil C. Lowry	Logan	1885
J. R. Blackburn, A. M.	Xenia	1885
L. M. Jewett	Athens	1885
Chas. Townsend	"	1887
Earl Cranston, D. D.	Cincinnati	1888
D. H. Moore, D. D.	"	1889
G. M. Woodbridge	Steubenville	1889
C. C. Davidson	Alliance	1891
A. Leue	Cincinnati	1891

Officers of the Board.

Charles W. Super, President	Athens.
L. M. Jewett, Secretary and Auditor	"
E. H. Moore, Treasurer	"

Executive Committee.

Charles Townsend	Athens.
Charles W. Super	"
C. S. Welch	"
E. H. Moore	"
L. M. Jewett	"
Virgil C. Lowry	Logan.

MIAMI UNIVERSITY, OXFORD.

Board of Trustees.—Full term of office, 9 years.

Name.	Residence.	Term of service.	
		Commenced	Expires.
John F. Neilan	Hamilton	1884	1893
Wm. Beckett	"	1884	1893
J. Reily Knox	Greenville	1884	1893
J. E. Morey	Hamilton	1887	1893
Palmer W. Smith	Oxford	1884	1893
Adam McGrea	Circleville	1884	1893
M. W. Oliver	Cincinnati	1884	1893
Nelson Savler	"	1884	1893
John W. Herron	"	1887	1896
James W. Owens	Newark	1887	1896
John M. Withrow	Cincinnati	1887	1896
T. R. Kumler	Oxford	1889	1896
Quincy Corwin	Lebanon	1887	1896
Horace Ankeny	Alpha	1887	1896
Elam Fisher	Eaton	1887	1896
D. W. McClung	Cincinnati	1887	1896
Rev. J. W. McSurely	Hillsboro	1887	1896
Rev. B. W. Chidlaw	Cincinnati	1890	1899
Alex. Sands, jr	"	1890	1899
Calvin S. Brice	Lima	1890	1899
Ed. L Taylor	Columbus	1890	1899
Wm. J. Gilmore	"	1890	1899
Samuel F. Hunt	Cincinnati	1890	1899
J. McLain Smith	Dayton	1890	1899
H. D. Hinckley	Oxford	1890	1899
C. P. Montgomery	Cincinnati	1890	1899

Officers of the Board.

John W. Herron, President	Cincinnati.
A. J. Bishop, Secretary	Oxford.
S. C. Richey, Treasurer	"

Executive Committee.

J. E. Morey	Hamilton.
P. W. Smith	Oxford.
W. Beckett	Hamilton.
T. R. Kumler	Oxford.
H. D. Hinckley	"

OHIO INSTITUTION FOR THE BLIND, COLUMBUS.

Board of Trustees.—Full term of office, 5 years.

Name.	Residence.	Term of service.	
		Commenced.	Expires.
D. McAlister, President	Columbus	April 16, 1890	April 14, 1895.
George W. Hays, Secretary	Cincinnati	" 16, 1890	" 14, 1891.
A. D. Marsh	Celina	" 16, 1890	" 14, 1892.
Chas. Rouse	Oak Harbor	" 24, 1890	" 14, 1893.
John R. Hankey	Bowling Green	" 15, 1889	" 14, 1894.

Officers.

H. P. Fricker, Superintendent	Ashtabula.
Mrs. H. P. Fricker, Matron	"
J. W. Monahan, Steward	Corning.
L. Kahn, M. D., Physician	Columbus.
Mrs. H. Chalfant, Assistant Matron	Chalfant's Stat'n.
Miss Lizzie Perry, "	Columbus.
Mrs. K. Armstrong, Housekeeper	"

Ohio Institution for the Education of the Deaf and Dumb, Columbus.

Board of Trustees.—Full term of office, 5 years.

Name.	Residence.	Term of service.	
		Commenced.	Expires.
Jonathan S. Hare	Upper Sandusky	April 14, 1891	April 14, 1896.
T. P. Evans	Dayton	" 1890	" 14, 1892.
J. A. Sterrett	Troy	" 18, 1888	" 14, 1893.
Jac. Cherryholmes	Millersburg	" 15, 1889	" 14, 1894.
Samuel A. Kinnear	Columbus	" 14, 1890	" 14, 1895.
James W. Knott, Sec'y	"	Aug. 1, 1890	

Officers.

James W. Knott ..... Superintendent.
Robert Patterson ..... Principal of School.
Daniel Hartnett ..... Steward.
John Sharp ..... Storekeeper.
Helen A. Rose ..... Matron.

Ohio Institution for the Education of Feeble-Minded Youth, Columbus.

Board of Trustees.—Full term of office, 5 years.

Name.	Residence.	Term of service.	
		Commenced.	Expires.
John E. Bruce	Cincinnati	April 16, 1891	1st Monday in April, 1892.
S. A. Conrad	Massillon	" 18, 1888	" " 1893.
R. Mehaffey	Herring	" 14, 1889	" " 1894.
J. B. Worley	Hillsboro	" 1890	" " 1895.
Edward Squire	Defiance	" 1891	" " 1896.

Officers.

G. A. Doren ..... Superintendent.
George Evans ..... Financial Officer.
Miss H. F. Purple ..... Matron.
Miss A. S. Alden ..... Clerk.
Mrs. N. L. Doren ..... Teacher.

Girls' Industrial Home, Delaware, O.

Board of Trustees.—Full term of office, 5 years.

Name.	Residence.	Term of service.	
		Commenced.	Expires.
French H. Thornhill, President	Richwood	May 14, 1878	April 14, 1894.
B. H. Milliken	Washington C. H.	" 1887	" 1892.
W. W. Pennell	Eastwood	Feb. 14, 1890	" 1893.
B. Tristram	Marion	April 15, 1890	" 1895.
E. L. Lybarger	Little Mountain	" 14, 1891	" 1896.

Officers.

James M. Crawford ..... Superintendent.
Mrs. S. M. Crawford ..... Matron.
Miss N. F. Pratt ..... Clerk and Librarian.
Miss Anna M. Strauss ..... Storekeeper.

Ohio Soldiers' and Sailors' Orphans' Home, Xenia.

Board of Trustees.—Full term of office, 5 years.

Name.	Residence.	Term of service.	
		Commenced.	Expires.
A. V. Rice, President	Ottawa	March, 1891	April, 1896.
M. J. Hartley, Secretary	Xenia	" 1890	" 1892.
J. S. Jones	Delaware	Nov. 19, 1887	" 1893.
I. R. Sherwood	Canton	Mar. 17, 1890	" 1894.
A. E. Lee	Columbus	April 14, 1890	" 1895.

Officers.

Charles L. Young ..... Superintendent.
T. Van Dupuy ..... Financial Officer.
Mrs. Cora Day Young ..... Matron.

Ohio Soldiers' and Sailors' Home, Sandusky.

Board of Trustees.—Full term of office, 5 years.

Name.	Residence.	Term of service.	
		Commenced.	Expires.
Thos. P. Paxton, Pres't...	Cincinnati	June 3, 1886...	1st Monday in April, 1895.
R. B. Brown, Secretary..	Zanesville	May 18, 1886...	" " 1896.
Peter Brady.....	Bellevue.....	" 1, 1890...	" " 1892.
James F. Charlesworth...	St. Clairsville...	Mar. 18, 1890...	" " 1893.
Wm. P. Orr.....	Piqua.....	May 18, 1889...	" " 1894.

Officers.

General M. F. Force..... Commandant.
Major Daniel T. Cockerill ..... Adjutant.
Captain Daniel Dugan..... Quartermaster.
Dr. J. T. Haynes..... Ass't Surgeon.
Mrs. S. J. Price..... Matron.

Working Home for the Blind, Iberia.

Board of Trustees.—Full term of office, 3 years.

Name.	Residence.	Term of service.	
		Commenced.	Expires.
W. C. Bennett.....	Iberia	1890	1st Monday in April, 1893.
John Blyth.....	Galion	1890	" " 1892.
G. W. De Weese.....	Cleveland.....	1891	" " 1894.
Jacob Burkley, Supt.....	Iberia	.....	.....

Officers.

Jacob Burkley..... Superintendent.
Mrs. Jacob Burkley..... Matron.
Anna C. Burkley..... Book-keeper.

Boys' Industrial School, near Lancaster.

Board of Trustees.—Full term of office, 5 years.

Name.	Residence.	Term of service.	
		Commenced.	Expires.
Wm. Beatty, President...	Toledo	Feb. 10, 1888...	1st Monday in April, 1892.
O. W. H. Wright..	Logan.....	Mar. 5, 1891...	" " 1896.
John G. Reeves.....	Lancaster.....	" 1890...	" " 1893.
Byron S. Wydman.....	Cincinnati	April 15, 1889...	" " 1894.
Daniel Wolf.....	"	" 7, 1890...	April 6, 1895.

Officers.

J. C. Hite..... Superintendent.
D. A. Roberts..... Assistant Superintendent.
Mrs. J. C. Hite..... ..... Matron.
Miss Mattie Kiser..... ..... Assistant Matron.
D. M. Kumler..... .. .. Steward.
F. P. Stuckey..... .. .. Physician.

Athens Asylum for the Insane.

Board of Trustees.—Full term of office, 5 years.

Name.	Residence.	Term of service.	
		Commenced.	Expires.
E. R. Lash, President.....	Athens	Mar. 12, 1890...	1st Monday in April, 1892.
W. D. Devol.....	Marietta.....	April 1, 1891...	" " 1896.
Frank P. McGee.....	McArthur	" 26, 1890...	" " 1893.
G. David.....	Jackson	Aug. 14, 1890...	" " 1894.
John C. Hutsinpillar.....	Gallipolis.....	April, 1890...	" " 1895.

Officers.

W. P. Crumbacker, M. D..... Superintendent.
C. O. Dunlap, M. D..... ..... Assistant Physician.
J. H. Williams, M. D..... "
J. T. Elder, M. D..... "
M. Ryan..... Steward.
J. W. Tannehill..... Storekeeper.
Mrs. E. L. Crumbacker..... Matron.

Columbus Asylum for the Insane.

Board of Trustees.—Full term of office, 5 years.

Name.	Residence.	Term of service.	
		Commenced.	Expires.
A. B. Robinson	Marysville	April 15, 1887	April 14, 1892.
H. H. Greer	Mt. Vernon	" 1888	" 1893.
John W. Harper	Cincinnati	" 1889	" 1894.
J. P. Smith, President	Circleville	" 1890	" 1895.
Geo. W. Morgan	Mt. Vernon	" 1891	" 1896.

Officers.

J. H. Ayers, M. D., Superintendent ..... Urbana.
M. A. Bartley, M. D., Assistant Physician ..... Columbus.
Ira B. Hamblin, M. D., " ..... "
D. J. Snyder, M. D., " ..... Scio.
W. A. Schwallie, " ..... Russellville.
W. H. Williams, Steward ..... Columbus.
Chas. H. Brown, Storekeeper ..... "
Miss Flora Ayers, Matron ..... Urbana.

Cleveland Asylum for the Insane.

Board of Trustees.—Full term of office, 5 years.

Name.	Residence.	Term of service.	
		Commenced.	Expires.
C. N. Schmick	Leetonia	Jan'y, 1890	April 14, 1891.
W. S. Hough, M. D.	Cuyahoga Falls	June, 1890	" 1892.
J. C. Johnson	Seville	April 15, 1888	" 1893.
J. M. Watterman	Cleveland	May, 1890	" 1894.
Ralph K. Page	Painesville	April, 1890	" 1895.

Officers.

H. C. Eyman, M. D ..... Superintendent.
Rudolph A. Berneike, M. D ..... 1st Ass't Physician.
James A. Riley, M. D ..... 2d "
F. L. Saylor, M. D ..... 3d "
S. K. Stage ..... Steward.
Francis Gallagher ..... Storekeeper.
Mrs. C. D. Eyman ..... Matron.

Dayton Asylum for the Insane.

Board of Trustees—Full term of office, 5 years.

Name.	Residence.	Term of office.	
		Commenced.	Expires.
I. N. Walker	Lebanon	April 10, 1890	April, 1892.
Peter Murphy	Hamilton	" 1890	" 1893.
C. F. Brooks	Eaton	Oct. 15, 1890	" 1894.
Frank McCormick	Dayton	April 14, 1890	" 1895.
I. T. Cummins	Jamestown	" 10, 1891	" 1896.

Officers.

C. W. King, M. D. ..... Superintendent.
Herbert O. Collins, M. D. ..... Assistant Physician.
H. A. Hahne, M. D. ..... "
S. C. Sims, M. D. ..... "
Gifford H. Ross ..... Steward.
John Hayes ..... Storekeeper.
Mrs. C. W. King ..... Matron.

Longview Asylum for the Insane, Carthage, near Cincinnati.

Board of Directors—Full term of office, 5 years.

Name.	Residence.	Term of service.	
		Commenced.	Expires.
John A. Kreis, President	Cincinnati	April 13, 1887	April 12, 1892.
John Zumstein	"	May 15, 1888	May 14, 1893.
Chas. Fleischman	Avondale	June 13, 1889	June 12, 1894.
W. J. Coppock	Cincinnati	April 8, 1890	April 7, 1895.
H. H. Tatem, Secretary	Hartwell	" 15, 1891	" 14, 1896.

Officers.

F. W. Harmon, M. D. ..... Superintendent.
J. M. Ratliff, M. D. ..... Assistant Physician.
Shelby Mumaugh, M. D. ..... "
H. Milton Foss ..... Steward.
Chas. G. Jenner ..... Book-keeper.

TOLEDO ASYLUM FOR THE INSANE.

Name.	Residence.	Term of service.	
		Commenced.	Expires.
Charles Foster, President	Fostoria	April, 1888	April, 1893.
W. W. Sutton	Ottawa	" 1891	" 1894.
S. D. Houpt	Findlay	" 1890	" 1895.
A. Borman	Glandorf	" 1890	" 1894.
H. Rohrs	Napoleon	" 1891	" 1396.

Officers.

C. E. Tupper, M. D.	Superintendent.
C. A. Faber, M. D.	Assistant Physician.
F. H. Pugh, M. D	"
F. A. Todd, M. D.	"
R. F. Cahill	Steward.
J. E. Harper	Storekeeper.
Mrs. C. E. Tupper	Matron.

OHIO PENITENTIARY, COLUMBUS.

Board of Managers—Full term of office, 5 years.

Name.	Residence.	Term of service.	
		Commenced.	Expires.
W. Watkins	Prospect	April, 1890	March 31, 1892.
F. J. Heer	Columbus	" 1890	" 1893.
F. F. Rempel	Logan	" 1890	" 1894.
N. Ahlefeld	Kenton	" 1890	" 1895.
M. Stanton	Portsmouth	" 1891	" 1896.
J. H. Newman, Secretary	Fletcher	" 1891	

Officers of the Prison.

Name.	County.
B. F. Dyer, Warden	Brown.
G. C. Porter, Deputy Warden	Perry.
C. S. Brady, Assistant Deputy Warden	Licking.
S. L. Reeves, Clerk	Fairfield.
W. H. Wallace, Assistant Clerk	Scioto.
A. M. Campbell, Steward	Franklin.
V. H. Gorsline, Physician	Delaware.
C. A. Parker, Assistant Physician (day)	Hocking.
J. A. Ward, " " (night)	Clark.
P. C. McGovern, Superintendent Hospital	Noble.
Jas. S. Dodsen, Captain Night-watch	Licking.
Jas. Quinn, Captain Guard-room (day)	Hardin.
M. McNamar, " (night)	Vinton.
J. R. Conklin, Superintendent State Shop	Sandusky.
P. Kenrick, " Subsistence	Scioto.
Geo. H. Rowland, " Construction	Franklin.
John Dowd, Ass't " "	Butler.
J. J. Cummins, " Gas-works	Franklin.
John Gallagher, " Yard	Hocking.
Peter Walsh, " Piece-price	Franklin.
J. A. Sutton, Chaplain	Marion.
D. M. McConnell, Storekeeper	Wayne.
G. F. Henry, Instructor of Schools	Hardin.
Mrs. Nettie Marshall, Matron	Brown.
Miss Anna Breen, Assistant Matron	Hardin.

OHIO STATE REFORMATORY, MANSFIELD.

Board of Managers.—Full term of office, 6 years.

Name.	Residence.	Term of service.	
		Commenced.	Expires.
Edgar J. Pocock	Columbus	April 28, 1891	April 27, 1892.
Francis M. Marriott	Delaware	" 1891	" 1893.
B. F. Crawford	Mansfield	" 1891	" 1894.
Emanuel H. Keiser	"	" 1891	" 1895.
George G. Washburn	Elyria	" 1891	" 1896.
Lee F. Limbert	Greenville	" 1891	" 1897.

JUDICIARY AND OFFICERS OF COURTS.

SUPREME COURT OF THE UNITED STATES.

(The Court holds an annual session at Washington, commencing on the second Monday in October.)

Name	Politics.	Appointed from—	Commission.	Salary.
Chief Justice Melville W. Fuller	D.	Illinois	July 20, 1888	$10,500
Justice Henry B. Brown	R.	Michigan	Dec. 29, 1890	10,000
" Stephen J. Field	R.	California	Mar. 10, 1863	10,000
" * Joseph P. Bradley	R.	New Jersey	Mar. 21, 1870	10,000
" John M. Harlan	R.	Kentucky	Nov. 29, 1877	10,000
" Horace Gray	R.	Massachusetts	Dec. 20, 1881	10,000
" Samuel Blatchford	R.	New York	Mar. 23, 1882	10,000
" L. Q. C. Lamar	D.	Mississippi	Jan. 16, 1888	10,000
" David J. Brewer	R.	Kansas	Dec. 18, 1889	10,000
Clerk of Supreme Court, James H. McKenney		District Columbia	May 10, 1880	6,000
Marshal, J. M. Wright		Kentucky	Jan. 4, 1888	3,500
Reporter, J. C. Bancroft Davis		New York	Nov. 5, 1883	4,500

* Deceased.

UNITED STATES CIRCUIT AND DISTRICT COURTS FOR NORTHERN DISTRICT OF OHIO.

Names.	Politics.	Office.	Residence.	Term of office.
Henry B. Brown.....	R.	Associate Justice Supreme Court U. S..	Washington, D.C.	Life.
Howell E. Jackson..	D.	U. S. Circuit Judge for 6th Circuit of Ohio, Michigan, Kentucky and Tennessee	Nashville, Tenn..	Life.
Augustus J. Ricks..	R.	U. S. District Judge Northern District of Ohio	Massillon, Ohio...	Life.
Irvin Belford	R.	Clerk Circuit Court N. D. O., Cleveland and Toledo.....	Cleveland, Ohio ..	Pleasure of Judge.
H. F. Carleton	R.	Clerk District Court.	" "	" "
O. C. Beatty.....	R.	Deputy Clerk District Court.....	" "	" Clerk.
H. W. Brown.....	.....	Duputy Clerk Circuit and District Courts	Toledo, Ohio.....	" "
Allen T. Brinsmade	R.	U. S. District Attorney N. D. O.....	Cleveland, Ohio ..	Four years.
E. S. Cook	R.	Asst. District Att'y...	" "	"
Benjamin F. Wade..	D.	U.S. Marshal N.D.O.	Toledo, Ohio.....	"
George Wyman.....	D.	Dep. " "	Cleveland, Ohio..	Pleasure of Marshal.
J. J. Sullivan	D.	Jury Commissioner..	" "	" Court.
James Barnett.....	R.	" "	" "	" "

The Circuit and District Courts for the Eastern Division of the Northern District are held at Cleveland, on the first Tuesday in February, April and October.

The Circuit and District Courts for the Western Division of the Northern District are held at Toledo, on the first Tuesdays in June and December.

The Northern District is, by law, divided into two divisions—the Eastern and Western—but having only one set of court officers, as above. The clerk and marshal of the court each has an office, and deputies in regular attendance, at both Cleveland and Toledo. The counties comprising the two divisions are as follows:

COUNTIES COMPRISING EASTERN DIVISION.

Terms of Court held on the first Tuesday of February, April, and October, at Cleveland, Ohio.

Ashland,	Carroll,	Medina,	Stark,
Ashtabula,	Geauga,	Mahoning,	Tuscarawas,
Cuyahoga,	Holmes,	Portage,	Trumbull,
Crawford,	Lake,	Richland,	Wayne.
Columbiana,	Lorain,	Summit,	

COUNTIES COMPRISING WESTERN DIVISION.

Terms of Court held on the first Tuesdays of June and December, at United States Court Rooms, in United States Building, Toledo, Ohio.

Auglaize,	Hancock,	Ottawa,	Williams,
Allen,	Hardin,	Paulding,	Wood,
Defiance,	Huron,	Putnam,	Wyandot.
Erie,	Lucas,	Seneca,	
Fulton,	Mercer,	Sandusky,	
Henry,	Marion,	Van Wert,	

UNITED STATES CIRCUIT AND DISTRICT COURTS FOR SOUTHERN DISTRICT OF OHIO.

Name.	Politics.	Office.	Residence.	Term of office.
Henry B. Brown.....	R.	Associate Justice Supreme Court, U. S..	Washington, D. C..	For life.
Howell E. Jackson..	D.	U. S. Circuit Judge, 6th Circuit, Ohio, Michigan, Ken'y and Tennessee.....	Nashville, Tenn...	For life.
George R. Sage.....	R.	U. S. District Judge Southern District, O.	Lebanon, Ohio.....	For life.
John W. Herron...	R.	U. S. District Att'y...	Cincinnati, Ohio...	Four years.
Harry R. Probasco..	R.	Assistant " ...	" " ...	.....
Henry Hooper.....	R.	Assistant " ...	" " ...	.....
John H. Simmons..	R.	U. S. Marshal	" " ...	Four years.
John W. Hook.....	R.	Chief Deputy	" " ...	Pleasure of Marshal.
W. H. Williams.....	R.	Deputy W. D.....	Portsmouth, " ...	" "
Wm. Betts.....	R.	" W. D.....	Cincinnati, " ...	" "
C. P. White.....	R.	" E. D.....	Columbus, " ...	" "
B. R. Cowen.....	R.	Clerk United States Circuit and District Courts.....	Cincinnati, " ...	Pleasure of Court.
Robert C. Georgi....	R.	Deputy Clerk W. D..	" " ...	" Clerk.
Boyd E. Dilley.....	R.	" W. D..	" " ...	" "
Janie W. Cowen.....	.....	" W. D..	" " ...	" "
C. P. White	R.	" E. D..	Columbus, " ...	" "
Theodore Cook.....	D.	Jury Commissioner..	Cincinnati, " ...	" Court.

The Circuit and District Courts for the Eastern Division of the Southern District are held at Columbus, on the first Tuesdays of June and December.

The Circuit and District Courts for the Western Division of the Southern District are held at Cincinnati, on the first Tuesdays of February, April and October.

The Southern District is, by law, divided into two divisions—the Eastern and Western—but having only one set of court officers, as above. The clerk and marshal of the court each has an office, and deputies in regular attendance, at both Columbus and Cincinnati. The counties comprising the two divisions are as follows:

COUNTIES COMPRISING EASTERN DIVISION.

Terms of Court held on the first Tuesdays of June and December, at Columbus, Ohio.

Athens,	Hocking,	Morrow,
Belmont,	Jackson,	Muskingum,
Coshocton,	Jefferson,	Noble,
Delaware,	Knox,	Perry,
Fairfield,	Licking,	Pickaway,
Fayette,	Logan,	Pike,
Franklin,	Madison,	Ross,
Gallia,	Meigs,	Union,
Guernsey,	Monroe,	Vinton,
Harrison,	Morgan,	Washington.

COUNTIES COMPRISING WESTERN DIVISION.

Terms of Court held on the first Tuesdays of February, April and October, at Cincinnati, Ohio.

Adams,	Clinton,	Miami,
Brown,	Darke,	Montgomery,
Butler,	Greene,	Preble,
Champaign,	Hamilton,	Scioto,
Clark,	Highland,	Shelby,
Clermont,	Lawrence,	Warren.

U. S. CIRCUIT COURT OF APPEALS OF THE SIXTH JUDICIAL CIRCUIT.

Name.	Politics.	Office.	Residence.	Term of office.
Henry R. Brown ...	R.	Associate Justice Supreme Court, U. S.	Washington, D. C.	For life.
Howell E. Jackson.	D.	U. S. Circuit Judge..	Nashville	"
William H. Taft...	R.	"	Cincinnati	"
John W. Herron...	R.	U. S. Attorney.....	"	Four years.
Walter S. Harsher..	R.	Clerk	Detroit	Pleasure of Court.
Thos. Claiborne.....	D.	Marshal	Nashville.....	" "

SUPREME COURT OF OHIO.

Names.	Politics.	Office.	Residence.	Term of office.	
				Years.	Expires.
William T. Spear..	R.	Chief Justice...	Warren.....	Five ...	Feb. 9, 1893.
Joseph P. Bradbury.....	R.	Judge	Pomeroy	" ...	" 1894.
Franklin J. Dickman...	R.	"	Cleveland.....	" ...	" 1895.
Thaddeus A. Minshall..	R.	"	Chillicothe.....	" ...	" 1896.
*Marshall J. Williams..	R.	"	Washington C. H.	" ...	" 1897.
Urban H. Hester.....	R.	Clerk.....	Van Wert.....	Three ..	" 1893.
Horace M. Crow.....	R.	Deputy Clerk..	Urbana.....	" ..	" 1893.
Hartzell Caldwell.....	R.	" ..	Columbus.....	" ..	" 1893.
Levi J. Burgess.....	R.	Reporter.....	"	" ..	Sept. 19, 1894.
Frank N. Beebe.....	R.	Librarian.....	"	" ..	" 27, 1893.
Edgar B. Kinkead.....	R.	Ass't Librarian	Marietta	One	June. 1892.

*Re-elected November, 1891.

JUDGES OF THE CIRCUIT COURTS.

Full term of office, 6 years.

GEORGE R. HAYNES, *Chief Justice, Toledo, Ohio.*

First Circuit.

Counties.—Butler, Clermont, Clinton, Hamilton and Warren.

Names.	Politics.	Residence.	Term of service.	
			Commenced.	Expires.
Joseph Cox	R.	Cincinnati	Feb'y 9, 1887	Feb'y 8, 1893.
James M. Smith	R.	Lebanon	" 1889	" 1895.
Peter F. Swing	R.	Batavia	" 1891	" 1897.

Second Circuit.

Counties.—Champaign, Clark, Darke, Fayette, Franklin, Greene, Madison, Miami, Montgomery, Preble and Shelby.

Charles C. Shearer	R.	Xenia	Feb'y 9, 1887	Feb'y 8, 1893.
Gilbert H. Stewart	R.	Columbus	" 1889	" 1895.
John A. Shauck	R.	Dayton	" 1891	" 1897.

Third Circuit.

Counties.—Allen, Auglaize, Crawford, Defiance, Hancock, Hardin, Henry, Logan, Marion, Mercer, Paulding, Putnam, Seneca, Union, Van Wert and Wyandot.

Thomas Beer	D.	Bucyrus	Feb'y 9, 1887	Feb'y 8, 1893.
John J. Moore	D.	Ottawa	" 1889	" 1895.
Henry W. Seney	D.	Kenton	" 1891	" 1897.

Fourth Circuit.

Counties.—Adams, Athens, Brown, Gallia, Highland, Hocking, Jackson, Lawrence, Meigs, Monroe, Pickaway, Pike, Ross, Scioto, Vinton and Washington.

Thomas Cherrington	R.	Ironton	Feb'y 9, 1887	Feb'y 8, 1893.
Daniel A. Russell	R.	Pomeroy	" 1889	" 1895.
Milton L. Clark	R.	Chillicothe	" 1891	" 1897.

Fifth Circuit.

Counties.—Ashland, Coshocton, Delaware, Fairfield, Holmes, Knox, Licking, Morgan, Morrow, Muskingum, Perry, Richland, Stark, Tuscarawas and Wayne.

John W. Albaugh	D.	Canton	Feb'y 9, 1887	Feb'y 8, 1893.
Charles Follett	D.	Newark	" 1889	" 1895.
John W. Jenner	D.	Mansfield	" 1891	" 1897.

Sixth Circuit.

Counties.—Erie, Fulton, Huron, Lucas, Ottawa, Sandusky Williams and Wood.

Names.	Politics.	Residence.	Term of service.	
			Commenced.	Expires.
Charles H. Scribner..	D.	Toledo	Feb'y 9, 1887.....	Feb'y 8, 1893.
Charles S. Bentley.....	R.	Bryan.....	" 1889.....	" 1895.
George R. Haynes.	R.	Toledo.	" 1891.....	" 1897.

Seventh Circuit.

Counties.—Ashtabula, Belmont, Carroll, Columbiana, Geauga, Guernsey, Harrison, Jefferson, Lake, Mahoning, Noble, Portage and Trumbull.

Peter A. Laubie.....	R.	Youngstown	Feb'y 9, 1887.....	Feb'y 8, 1893.
William H. Frazier.....	R.	Caldwell.....	" 1889.....	" 1895.
Hamilton B. Woodbury	R.	Jefferson	" 1891.....	" 1897.

Eighth Circuit.

Counties.—Cuyahoga, Lorain, Medina and Summit.

William H. Upson.....	R.	Akron.....	Feb'y 9, 1887.....	Feb'y 8, 1893.
Charles C. Baldwin.....	R.	Cleveland.....	" 1889.....	" 1895.
Hugh J. Caldwell.....	R.	Cleveland	" 1891.....	" 1897.

SUPERIOR COURT OF CINCINNATI.

Names.	Politics.	Residence.	Term of office.	
			Years.	Expires.
F. W. Moore.....	R.	Cincinnati	Five ...	1st Mond'y in May, 1892.
Samuel F. Hunt.....	D.	"	.....	" " 1892.
Rufus B. Smith	R.	"	Five ...	" " 1896.
John B. Peaslee, Clerk.....	D.	"	Three ..	February —, 1895.

FOR JUDGES OF THE COMMON PLEAS COURT.

District.	Subdivision.	Counties.	Names.	Politics.	Post-office.	Term of office. Beginning.	Term of office. Expiration.	Remarks.
1	....	Hamilton	Philip Kumler	R.	Cincinnati	Feb. 9, 1887	Feb. 8, 1892	Two of these judges are "additional," under act of May 1, 1871, with term to begin 1st Monday in November. But in 1881 five judges were elected, without designation as to which were "regular" and which "additional," and all took office February 9, 1882, and the arrangement has continued.
			"	R.	"	" 9, 1892	" 8, 1897	
			Charles Evans	R.	"	" 9, 1887	" 8, 1892	
			"	R.	"	" 9, 1892	" 8, 1897	
			Morris Buchwalter	R.	"	" 9, 1887	" 8, 1892	
			"	R.	"	" 9, 1892	" 8, 1897	
			Jacob Shroder	R.	"	" 9, 1887	" 8, 1892	
			Samuel N. Maxwell	R.	"	" 9, 1887	" 8, 1892	
			John R. Saylor	D.	"	" 9, 1892	" 8, 1897	
			Moses F. Wilson	D.	"	" 9, 1892	" 8, 1897	
			Miller Outcalt	R.	"	Dec. 3, 1888	Dec. 4, 1893	Additional judges, under act of May 11, 1878. Term begins 1st Monday in Dec.
			Clement Bates	R.	"	" 3, 1888	" 4, 1893	
2	1	Butler, Darke, Montgomery, Preble	Ferdinand Van Derveer	D.	Hamilton	Feb. 9, 1887	Feb. 8, 1892	
			"	D.	"	" 9, 1892	" 8, 1897	
			David L. Meeker	D.	Greenville	May 14, 1888	May 8, 1893	Additional judge, under act of March 13, 1868. Term begins 2d Monday in May.
			Dennis Dwyer	D.	Dayton	July 1, 1891	June 30, 1896	Additional judge, under act of March 19, 1885. Term begins 1st day of July.
			Henderson Elliott	D.	Dayton	Nov. 6, 1891	Nov. 2, 1896	Additional judge, under act of May 1, 1871. Term begins 1st Monday in November.
2	2	Champaign, Miami	Calvin D. Wright	R.	Troy	Feb. 9, 1887	Feb. 8, 1892	
			Theodore Sullivan	R.	"	" 9, 1892	" 8, 1897	
			Levi Geiger	R.	Urbana	Nov. 4, 1889	Nov. 5, 1894	Additional judge, under act of Apr. 16, '83. Term begins 1st Monday in November.
2	3	Clark, Clinton, Greene, Warren	Joseph W. O'Neal	R.	Lebanon	Feb. 9, 1887	Feb. 8, 1892	
			W. S. Dilatush	R.	"	" 9, 1892	" 8, 1897	
			Horace L. Smith	R.	Xenia	" 9, 1889	" 8, 1894	
			David B. Van Pelt	R.	Wilmington	May 5, 1890	May 6, 1895	Additional judges under act of March 27, 1875. Term begins 1st Monday in May.
			John C. Miller	R.	Springfield	Dec. 23, 1890	" 6, 1895	

3	1	Shelby Auglaize Mercer Allen Van Wert	James H. Day	D.	Celina	Feb. 9, 1890	Feb. 8, 1895	Additional judge, under act of June 7, 1879. Term begins February 9.
			John E. Richie	D.	Lima	" 9, 1889	" 8, 1894	
3	2	Defiance Paulding Williams	*Silas T. Sutphen	D.	Defiance	Feb. 9, 1887	" 8, 1892	
			"		"	" 9, 1892	" 8, 1897	Additional judge, under act of March 1, 1869. Term begins 2d Monday in May. Under act of June 7, 1879, the office followed Putnam county.
3	3	Fulton Henry Putnam	William H. Handy	D.	Wauseon	May 10, 1889	May 14, 1894	
4	1	Erie Huron Lucas Ottawa Sandusky	Isaac P. Pugsley	R.	Toledo	Nov. 4, 1888	Nov. 3, 1893	Additional judge, under act of April 10, 1882.
			Gilbert Harmon	D.	"	Oct. 28, 1889	Oct. 27, 1894	Additional judge under act of March 24, 1869.
			Reuben C. Lemmon	D.	"	Feb. 10, 1890	Feb. 9, 1895	Additional judges under act of May 13, 1878.
			John L. Greene	R.	Fremont	May 11, 1891	May 10, 1896	
			Malcolm Kelley	R.	Port Clinton	*Unexpir'd term J. L. De Witt, dec.*	Feb. 8, 1892	
			"		"	Feb. 9, 1892	" 1897	
			Alvin C. Voris	R.	Akron	May 4, 1891	May 5, 1896	Additional judge, under act of Feb. 6, 1871. Term begins 1st Monday in May.
4	2	Lorain Medina Summit	George W. Lewis	R.	Medina	Feb. 9, 1887	Feb. 8, 1892	
			David J. Nye	R.	Elyria	" 9, 1892	" 1897	
4	3	Cuyahoga	Edwin T. Hamilton	R.	Cleveland	Nov. 1, 1890	Oct. 31, 1895	Additional judges, under act of March 25, 1875. Term begins November 1st.
			Alfred W. Lamson	R.	"	" "	" "	
			Carlos M. Stone	R.	"	" "	" "	
			William E. Sherwood	R.	"	" "	" "	
			George B. Solders	R.	"	Feb. 9, 1889	Feb. 8, 1894	Additional judge, under act of March 11, 1853.
			Conway W. Noble	D.	"	Feb. 9, 1887	" 1892	
			" "	D.	"	" 9, 1892	" 1897	
5	1	Adams Brown Clermont	DeWitt C. Loudon	R.	Georgetown	" 9, 1887	" 1892	
			Henry Collings	R.	Manchester	" 9, 1892	" 1897	
			Frank Davis	D.	N. Richmond	Oct. 15, 1888	Oct. 14, 1893	Additional judge, under act of March, 26, 1883. Term begins October 15.

* Contested by Wilson H. Snook (R.), Paulding, who was declared elected.

FOR JUDGES OF THE COMMON PLEAS COURTS—Continued.

District.	Subdivision.	Counties.	Names.	Politics.	Post-office.	Term of office. Beginning.	Term of office. Expiration.	Remarks.
5	2	Fayette ..... Highland .... Ross	Henry M. Huggins	R.	Hillsboro	Feb. 9, 1887...	Feb. 8, 1892...	
			Cyrus Newby	R.	"	" 9, 1892...	" 8, 1897...	
			William E. Evans.....	R	Chillicothe ...	" 9, 1889...	" 8, 1894...	Additional judge, under acts of May 9, 1868, and April 26, 1873, which were construed as fixing Feb. 9 for beginning of term.
5	3	Franklin ..... Madison ..... Pickaway.....	Thomas J. Duncan.....	D.	Columbus.....	" 9, 1887...	" 8, 1892...	
			" "	D.	"	" 9, 1892...	" 8, 1897...	
			Eli P. Evans.....	D.	"	May 7, 1888...	May 1, 1893...	Additional judge, under act of April 15, 1882. Term begins 1st Monday in May.
			David F. Pugh.....	R.	"	May 14, 1888..	May 7, 1893...	Additional judge, under act of February 24, 1868. Term begins 2d Monday in May.
			Isaac N. Abernathy.....	D.	Circleville	Feb. 9, 1890...	Feb. 8, 1895...	Additional judge, under act of May 16, 1879. Term established by first judge taking office February 9.
6	1	Delaware ..... Knox ..... Licking	Clark Irvine.....	D.	Mt. Vernon...	" 9, 1887...	" 8, 1892...	Additional judge, under act of April 6, 1866. Term fixed by first judge taking office February 9.
			John B. Waight.....	R	" ...	" 9, 1892...	" 8, 1897...	
			Charles H. McElroy ...	R.	Delaware	" 9, 1887...	" 8, 1892...	
			John S. Gill.....	D.	"	" 9, 1892...	" 8, 1897...	
			Jerome Buckingham...	R.	Newark	April 16, 1888.	April 15, 1893.	Additional judge, for one term only. Act of February 22, 1888.
6	2	Ashland ..... Morrow ..... Richland	Manuel May..	D.	Mansfield	Feb. 9, 1887...	Feb. 8, 1892...	
			Norman M. Wolfe.....	D.	"	" 9, 1892...	" 8, 1897...	
			H. L. McCray.....	D.	Ashland.....	" 9, 1889...	" 8, 1894...	Additional judge, under act of May 8, 1868.
6	3	Coshocton .... Holmes ..... Wayne	John D. Nicholas.....	D.	Coshocton	" 9, 1887...	" 8, 1892...	
			" "	D.	"	" 9, 1892...	" 8, 1897...	
			Edward S. Dowell.....	D.	Wooster	Feb. 6, 1888...	" 6, 1893...	Additional judge, under act of April 26, 1877. Term begins 1st Monday in February.

7	1	Fairfield.....	Tall Slough.....	D.	Lancaster.....	Nov. 13, 1888	Feb. 8, 1892	
		Hocking.....	"	D.	"	Feb. 9, 1892	" 8, 1897	
		Perry	Joseph G. Huffman.....	D.	N. Lexington	Dec. 2, 1889	Dec. 2, 1894	Additional judge, under act of March 5, 1883. Term begins 1st Monday in December.
7	2	Jackson	Noah J. Dever.....	R.	Portsmouth ...	Feb. 9, 1887	Feb. 8, 1892	
		Lawrence.....	"	R.	" ...	" 9, 1892	" 8, 1897	
		Pike						
		Scioto	James M. Tripp.....	R.	Jackson	" 9, 1889	" 8, 1894	In line of additional judgeship provided for by act of April 12, 1858. The act is, doubtless, still in force, although not so reported in Williams' Revised Statutes.
		Vinton						
7	3	Athens	Rudolph de Steiguer...	R.	Athens	" 9, 1887	" 8, 1892	
		Gallia.....	" " ...	R.	"	" 9, 1892	" 8, 1897	
		Meigs						
		Washington..	Hiram L. Sibley.....	R.	Marietta.....	July 2, 1888	July 2, 1893	Additional judge, under amendatory acts of April 30, 1868, and April 13, 1872. Term begins 1st Monday in July.
8	1	Guernsey	James W. Campbell...	R.	Cambridge.....	Feb. 9, 1887	Feb. 8, 1892	
		Morgan	William B. Crew.....	R.	McCo'elsville.	" 9, 1892	" 8, 1897	
		Muskingum..						
		Noble	George L. Phillips.....	R.	Zanesville	Aug. 12, 1889	Aug. 12, 1894	Additional judge, under act of May 4, 1869, as amended April 13, 1888. Term begins 2d Monday in August.
8	2	Belmont.....	John B. Driggs.....	D.	Woodsfield.....	Feb. 9, 1887	Feb. 8, 1892	
		Monroe.....	"	D.	"	" 9, 1892	" 8, 1897	
			Joseph C. Hance.....	R.	N. Philadelp'a	" 9, 1887	" 8, 1892	
8	3	Harrison	John A. Mansfield.....	R.	Steubenville ..	" 9, 1892	" 8, 1897	
		Jefferson.....	John S. Pearse.....	R.	Cadiz.....	Apr. 18, 1887	Apr. 17, 1892	Additional judge, under act of February 14, 1882. Term begins 3d Monday in April.
		Tuscarawas ..	Fletcher Douthitt.....	R	N. Philadelp'a	" 18, 1892	" 18, 1897	
			Anson Pease.....	R.	Massillon.....	Feb. 9, 1887	Feb. 8, 1892	
			Thomas T. McCarty...	R.	Canton	" 9, 1892	" 8, 1897	
9	1	Carroll						
		Columbiana..	Isaac H. Taylor.....	R.	Carrollton	Apr. 20, 1891	Apr. 19, 1896	Additional judge, under act of February 23, 1886. Term begins 3d Monday in April.
		Stark.....						
			William Nichols.....	R.	New Lisbon...	Nov. 3, 1890	Nov. 3, 1895	Additional judge, under act of March 29, 1875, amended March 19, 1880. Term begins 1st Monday in November.

FOR JUDGES OF THE COMMON PLEAS COURT—Concluded.

District.	Subdivision.	Counties.	Name.	Politics.	Post-office.	Term of office. Beginning.	Term of office. Expiration.	Remarks.
9	2	Mahoning ... Portage ..... Trumbull.....	Joseph R. Johnston.....	R.	Youngstown ..	Feb. 9, 1887	Feb. 8, 1892	
			" "	R.	" ..	" 9, 1892	" 8, 1897	
			George F. Robinson.....	R.	Ravenna.....	Apr. 23, 1888	Apr. 22, 1893	Additional judge, for one term only, under act of March 22, 1888.
			Thomas J. Gillmer	R.	Warren.....	Nov. 10, 1888	Nov. 9, 1893	Additional judge, under act of May 14, 1868. The first judge elected qualified November 10, 1868.
9	3	Ashtabula ... Geauga..... Lake.....	Laban S. Sherman.....	R.	Ashtabula	Feb. 9, 1887	Feb. 8, 1892	
			William P. Howland .	R.	Jefferson.....	" 9, 1892	" 8, 1897	
			Delos W. Canfield.....	R	Chardon.....	" 3, 1890	" 3, 1895	Additional judge, under act of December 16, 1874. Uncertainty as to term, because of provisions of act.
			"	R.	"	" 3, 1891	" 3, 1896	
10	1	Hancock..... Hardin.. ..... Seneca ..... Wood	Artemas B. Johnson...	D.	Kenton.....	" 9, 1890	" 8, 1895	Additional judge, under act of June 7, 1879. Term begins February 9.
			John H. Ridgely..	R.	Tiffin.....	May 7, 1888	May 6, 1893	Additional judgeship, first provided for by act of February 21, 1868. Act repealed, but office continued, by act of June 7, 1879.
10	2	Crawford ..... Marion .. .. Wyandot	Caleb H. Norris.....	D.	Marion.....	Feb. 9, 1887	Feb. 8, 1892	
			"	D.	"	" 9 1892	" 8, 1897	
10	3	Logan..... Union.....	John A. Price.....	R.	Bellefontaine.	" 9, 1887	" 8, 1892	
			"	R.	"	" 9, 1892	" 8, 1897	

MEMBERS OF THE 52D CONGRESS.

UNITED STATES SENATORS FROM OHIO.

Senators.	Politics.	Post-office.	Term.
John Sherman	R.	Mansfield	1887–1893.
Calvin S. Brice	D.	Lima	1891–1897.

REPRESENTATIVES IN THE 52D CONGRESS FROM OHIO.

Districts.	Representatives.	Politics.	Residence.
1	Bellamy Storer	R.	Cincinnati.
2	*John A. Caldwell	R.	"
3	George W. Houk	D.	Dayton.
4	Martin K. Gantz	D.	Troy.
5	Fernando C. Layton	D.	Wapakoneta.
6	Dennis D. Donovan	D.	Deshler.
7	*William E. Haynes	D.	Fremont.
8	Darius D. Hare	D.	Upper Sandusky.
9	*Joseph H. Outhwaite	D.	Columbus.
	Robert E. Doan	R.	Wilmington.
	John M. Pattison	D.	Milford.
	William H. Enochs	R.	Ironton.
	Irvine Dungan	D.	Jackson.
14	*James W. Owens	D.	Newark.
15	Michael D. Harter	D.	Mansfield.
16	John G. Warwick	D.	Massillon.
17	Albert J. Pearson	D.	Woodsfield.
18	*Joseph D. Taylor	R.	Cambridge.
19	*Ezra B. Taylor	R.	Warren.
20	Vincent A. Taylor	R.	Bedford.
21	Tom L. Johnson	D.	Cleveland.

*Members of the 51st Congress.

SEVENTIETH GENERAL ASSEMBLY, 1892-1893.

SENATORS.

Districts.	Names.	Politics.	County.	Post-office.	Occupation.
1	Clingman, Edward N	R	Hamilton	Cincinnati	Attorney.
	Von Seggern, John R	R	Hamilton	Cincinnati	Attorney.
	Fox, George B	R	Hamilton	Wyoming	Paper man'f'turer.
2-4	*McMaken, Joseph J	D	Butler	Hamilton	Attorney.
3	*Marshall, Henry C	D	Montgomery	Dayton	Manufacturer.
5-6	Carpenter, Frank G	R	Fayette	Washington C. H	Attorney.
7	Phillips, Dudley B	R	Adams	Manchester	Attorney.
8	*Carpenter, Jeremiah I	R	Meigs	Carpenter	Farmer.
9-14	Abbott, John Q	R	Morgan	McConnelsville	Teacher.
10	*Van Cleaf, Aaron R	D	Pickaway	Circleville.	Printer and editor.
11	*Rawlings, Douglas W	R	Clark	New Moorefield	Farmer.
12	Burns, Thomas A	D	Darke	Versailles	Farmer.
13	Bain, John	R	Marion	De Cliff	Farmer.
15-16	Iden, George	R	Licking	Nerwark	Bookkeeper.
17-28	Beebe, William G	D	Morrow	Mt. Gilead	Editor.
18-19	*Forbes, Jesse P	D	Coshocton	Coshocton	Attorney.
20-22	*Nichols, J. Wilbur	R	Belmont	St. Clairsville	Attorney.
	Snyder, Charles N	R	Columbiana	Leetonia	Attorney.
21	Eckley, Harvey J	R	Carroll	Carrollton	Attorney.
23	*Ohl, Lemuel C	R	Trumbull	Mineral Ridge	Far. and teacher.
24-26	†Lampson, Elbert L	R	Ashtabula	Jefferson	Editor and pub'er.
25	*Parker, Wilbur	R	Cuyahoga	Cleveland	Attorney.
	Spencer, Frank O	R	Cuyahoga	Cleveland	
	*Green, John P	R	Cuyahoga	Cleveland	Attorney.

27–29	*Hildebrand, George	R	Ashland	Ashland	Editor.
30	Stewart, Harlon L	D	Huron	Norwalk	Publisher.
31	*Gear, William C	D	Wyandot	Upper Sandusky	Surveyor.
32	*Shaw, Melville D	D	Auglaize	Wapakoneta	Attorney.
	*Geyer, John L	D	Paulding	Paulding	Surveyor.
33	Rorick, John C	R	Fulton	Wauseon	Real Estate.
	McConica, Thomas H	R	Hancock	Findlay	Attorney.

*Member of Sixty-ninth General Assembly. †Member of Sixty-eighth General Assembly.

REPRESENTATIVES.

County.	Names.	Politics.	Post office.	Occupation.
Adams and Pike	Hays, James W	R	Piketon	Farmer.
Allen	*Cunningham, Dewitt C	D	Lima	Editor.
Ashland	*Beaird, John D	D	Hayesville	Farmer.
Ashtabula	*Reeve, Leander C	R	Rome	Farmer.
Athens	*Kessinger, William L	R	Nelsonville	Merchant.
Auglaize	*Boesel, Jacob	D	New Bremen	Merchant.
Belmont	Heinlein, Joseph C	R	Bridgeport	Attorney.
Brown	Fisher, Robert P	D	Decatur	Farmer.
Butler	*Goldrick, Thomas	D	Hamilton	Horse-shoer.
Champaign	*Taylor, Samuel M	R	Urbana	Attorney.
Clark	*McGrew, John F	R	Springfield	Attorney.
Clermont	Paxton, Harry W	D	Loveland	
Clinton	Harlan, Elias D	R	Oakland	Farmer.
Columbiana	*McCoy, Alexander H	R	Calcutta	Farmer.
	Brittain, Joseph I	R	East Palestine	Merchant.
Coshocton	Blackburn, Brisbin C	D	Roscoe	Farmer.
Crawford	Taylor, Benjamin F	D	Bucyrus	Far. and teacher.
Cuyahoga	*Pudney, W. D	R	Cleveland	Attorney.
	*Porter, Morris	R	Nottingham	Farmer.
	†Clark, William T	R	Cleveland	Attorney.
	Dodge, Martin	R	" East End	Real estate.
	Doty, Edward W	R	"	Editor.

REPRESENTATIVES—Continued.

County.	Names.	Politics.	Post-office.	Occupation.
Cuyahoga	Gallagher, Milan	R	Cleveland	Superintendent.
	Bloch, Joseph C	R	"	Attorney.
	Haynes, Milo S	R	Strongsville	Farmer.
Darke	*Garber, Harvey C	D	Greenville	Telegrapher.
Defiance	Winn, John W	D	Defiance	Attorney.
Delaware	*Willis, Rollin K	R	Lewis Centre	Farmer.
Erie	*Molter, John J	D	Sandusky	Molder.
Fairfield	Farrell, James M	D	Lancaster	Attorney.
Fayette	*Daugherty, H. M	R	Washington C. H	Attorney.
Franklin	Bruck, Philip H	D	Columbus	Druggist.
	Boyer, David P	D	"	Printer.
	Gayman, Benjamin F	D	Canal Winchester	Publisher.
Fulton	Ely, Lafayette G	R	Fayette	Farmer.
Gallia	*Eakins, Jehu	R	Patriot	Physician.
Greene	Allen, John B	R	Xenia	Far. and banker.
Guernsey	*Taylor, David D	R	Cambridge	Editor and pub'er.
Hamilton	†Wydman, Byron S	R	Cincinnati	Molder.
	Lillard, Robert W	R	"	Compositor.
	Dicks, William H	R	"	Attorney.
	Graft, James A	R	Harrison	Mayor.
	Ford, William	R	Cincinnati	Insurance.
	Strehli, John W	R	"	Attorney.
	Korte, Alfred	R	"	Insurance.
	Tischbein, Fred	R	"	Attorney.
	McGranahan, T. J	R	"	Justice of peace.
	Jackson, George H	R	"	Attorney.
Hancock	Carney, George A	R	Findlay	Roller.
Hardin	Workman, Charles H	R	Ada	Teacher.
Harrison and Carroll	*Kean, Robert G	R	Scroggsfield	Farmer.
Henry	Meyers, Jacob F	D	Hamler	Far. and teacher.
Highland	*Hughey, James M	R	Greenfield	Grocer.
Hocking and Vinton	*Price, William P	D	Logan	Attorney.

Holmes	Olmstead, Edward E	D	Winesburg	Attorney.
Huron	*Laylin, Lewis C	R	Norwalk	Attorney.
Jackson	*Llewellyn, Samuel	R	Coalton	Miner.
Jefferson	Taylor, Samuel B	R	Toronto	Ins. and re'l estate.
Knox	Welsh, William	R	Mt. Vernon	Insurance.
Lake and Geauga	*Clapp, Elverton J	R	Thompson	Farmer.
Lawrence	McConnell, John W	R	Suiter	Farmer.
Licking	Beaumont, William	D	Alexandria	Farmer.
Logan	*Wanzer, Charles M	R	Zanesfield	Physician.
Lorain	Haskell, Joseph T	R	Wellington	Attorney.
Lucas	*Griffin, Charles P	R	Toledo	Far. and re'l estat.
	Heller, Oliver P	R	White House	Farmer.
	Flickinger, Charles A	R	Toledo	Retired.
Madison	*Martin, Joseph S	R	Range	Farmer.
Mahoning	*Davis, John R	R	Youngstown	Insurance.
Marion and Morrow	Conley, Edmund	D	Marion	Farmer.
Medina	‡Camp, Henry P	R	Homerville	Farmer.
Meigs	*McElroy, Joseph C	R	Racine	Manufacturer.
Mercer	*Wagner, Louis N	D	Coldwater	Mer. and teacher.
Miami	*Sterrett, John A	R	Troy	Physician.
Monroe	*Yoho, Reuben P	D	Woodsfield	Teacher.
Montgomery	Allaman, Daniel W	R	Dayton	Attorney.
	Iams, Harvey H	D	Trotwood	Farmer.
	*Reiter, William A	D	Miamisburg	Attorney.
Morgan	Dunn, Charles H	R	Todds	Farmer.
Muskingum	Adams, Thomas D	R	Dresden	Farmer.
Noble	Williams, Thomas C	R	Salesville	Farmer.
Ottawa	Kelly, William	R	Port Clinton	Wholesale merc't.
Paulding	DeWitt, Francis B	R	Paulding	Attorney.
Perry	Axline, John D	R	Shawnee	Physician.
Pickaway	Haas, Daniel	D	Circleville	Farmer.
Portage	Richards, Ransom B	R	Brimfield	Farmer.
Preble	Fisher, Elam	R	Eaton	Attorney.
Putnam	*McClure, Milton E	D	Kalida	Real estate.
Richland	*Gaumer, Chas. N	D	Mansfield	Editor and pub'er.
Ross	Lutz, Byron	R	Yellow Bud	Farmer.
Sandusky	Aldrich, George F	D	Tinney	Far. and teacher.
Scioto	Holcomb, Anselm T	R	Portsmouth	Attorney.
Seneca	*Flumerfelt, Charles	D	Old Fort	Farmer.
Shelby	Harshbarger, Harris N	D	Sidney	Book-keeper.

REPRESENTATIVES—Concluded.

County.	Names.	Politics.	Post-office.	Occupation.
Stark	Thomas, John	R	Navarre	Miner.
	Weybrecht, Benjamin F	D	Alliance	Lumber dealer.
Summit	Hale, Charles O	R	Ira	Farmer.
Trumbull	*Strock, Charles H	R	Niles	Attorney.
Tuscarawas	Lambright, David A	D	Tracy	Far. and teacher.
Union	Southard, Leonidas H	R	York	Farmer.
Van Wert	Gilliland, Edward B	D	Van Wert	Farmer.
Warren	*Boxwell, Alexander	R	Red Lion	Attorney.
Washington	Wood, Gustavus A	R	Rainbow	Farmer.
Wayne	*Carroll, Michael J	D	Wooster	Farmer.
Williams	Williams, Joseph W	R	Montpelier	Physician.
Wood	James, Benjamin F	R	Bowling Green	Attorney.
Wyandot	Smith, Josiah J	D	Upper Sandusky	Farmer.

*Member of Sixty-ninth General Assembly. †Member of Sixty-eighth General Assembly. ‡Deceased.

COUNTY OFFICERS FOR 1892.

Office.	Officer.	Politics.	Beginning of term.	End of term.
Adams County.	*West Union.*			
Probate Judge	Tolle, Isaac N	D.	February 9, 1891	February 9, 1894
Clerk	Mahaffey, W. R	R.	" 1890	" 1893
Sheriff	McManis, G. N	R.	1st Monday in January, 1890	1st Monday in January, 1892
"	"	R.	" " 1892	" " 1894
Auditor	Thomas, H. J	D.	2d " September, 1891	2d " September, 1894
Commissioner	Truitt, S. B	D.	1st " January, 1889	1st " January, 1892
"	Collins, Robert	D.	" " 1890	" " 1893
"	Hughes, Philip M	D.	" " 1891	" " 1894
"	Shelton, T. J	R.	" " 1892	" " 1895
Treasurer	Wickerham, P. N	R.	" September, 1890	" September, 1892
"	"	R.	" " 1892	" " 1894
Recorder	Cooper, William, Jr	D.	" January, 1889	" January, 1892
"	Young, Leonard	R.	" " 1892	" " 1895
Surveyor	Hutson, A. V	D.	" " 1891	" " 1894
Prosecuting Attorney	Wikoff, C. F	D.	" " 1891	" " 1894
Infirmary Director	Moomaw, Geo. W	D.	" " 1889	" " 1892
"	Graham, W. J	R.	" " 1890	" " 1893
"	Hill, William	D.	" " 1891	" " 1894
"	Kincaid, John W	R.	" " 1892	" " 1895
Coroner	Purdy, R. W	R.	" " 1892	" " 1894
Allen County.	*Lima.*			
Probate Judge	Lindeman, J. F	D.	February 9, 1891	February 9, 1894
Clerk	Tolan, David H	D.	" 1891	" 1894
Sheriff	O'Neill, Lawrence	D.	1st Monday in January, 1890	1st Monday in January, 1892
"	"	D.	" " 1892	" " 1894
Auditor	Crites, Cyrus D	D.	2d " September, 1891	2d " September, 1894
Commissioner	Bice, William	D.	1st " January, 1889	1st " January, 1892
"	Amstutz, John, Jr	D.	" " 1890	" " 1893
"	Ackerman, John	D.	" " 1891	" " 1894
"	Bice, William	D.	" " 1892	" " 1895
Treasurer	Holman, Edward	D.	" September, 1890	" September, 1892
"	Young, Amos	D.	" " 1892	" " 1894
Recorder	Monroe, George	D.	" January, 1891	" January. 1894
Surveyor	Pillars, James	D.	" " 1889	" " 1892
"	Cronley, John C	D.	" " 1892	" " 1895
Prosecuting Attorney	Motter, Isaac S	D.	" " 1891	" " 1894

COUNTY OFFICERS—Continued.

Office.	Officer.	Politics.	Beginning of term.	End of term.
Allen County—Concluded.	*Lima*—Concluded.			
Infirmary Director	Light, Samuel	D.	1st Monday in January, 1889	1st Monday in January, 1892
"	Roush, John K	D.	" " 1890	" " 1893
"	Jettinghoff, John C	D.	" " 1891	" " 1894
"	Light, Samuel	D.	" " 1892	" " 1895
Coroner	Herman, S. S	D.	" " 1890	" " 1892
"	"	D.	" " 1892	" " 1894
Ashland County.	*Ashland.*			
Probate Judge	Finger, Emanuel	D.	February 9, 1891	February 9, 1894
Clerk	Winbigler, Milton	D.	" 1891	" 1894
Sheriff	Herzog, John G	D.	1st Monday in January, 1891	1st Monday in January, 1893
Auditor	Mansfield, Lloyd	D.	2d " September, 1891	2d " September, 1894
Commissioner	Hess, William	D.	1st " January, 1890	1st " January, 1892
"	Brubaker George	D.	" " 1890	" " 1893
"	Kettering, Jacob	D.	" " 1891	" " 1894
"	Hess, William	D.	" " 1892	" " 1895
Treasurer	Harvey, Thomas C	R.	" September, 1890	" September, 1892
"	Saal, Jacob	D.	" " 1892	" " 1894
Recorder	Kohler, Amos M	D.	" January, 1890	" January, 1893
Surveyor	Rust, Lucian, jr	D.	" " 1889	" " 1892
"	"	D.	" " 1892	" " 1895
Prosecuting Attorney	Semple, Frank C	D.	" " 1889	" " 1892
"	Myerantz, H. A	D.	" " 1892	" " 1895
Infirmary Director	Honeberger, George	D.	" " 1889	" " 1892
"	Boyd Samuel C	D.	" " 1890	" " 1893
"	Remy, Frederick	D.	" " 1891	" " 1894
"	Wolf, J. C	D.	" " 1892	" " 1895
Coroner	Reinhart, William H	D.	" " 1890	" " 1892
"	Bittinger, Joseph M	D.	" " 1892	" " 1894
Ashtabula County.	*Jefferson.*			
Probate Judge	Caldwell, James P	R.	February 9, 1891	February 9, 1894
Clerk	Perry, B. F, jr	R.	" 1891	" 1894
Sheriff	Allen, James E	R.	1st Monday in January, 1891	1st Monday in January, 1893
Auditor	Crowell, Dwight	R.	2d " September, 1890	2d " September, 1893
Commissioner	Jones, Samuel	R.	1st " January, 1889	1st " January, 1892
"	McGovern, Thomas	R.	" " 1890	" " 1893
"	Fobes, O. P	R.	" " 1891	" " 1894
"	Jones, Samuel	R.	" " 1892	" " 1895
Treasurer	Harrington, Frederick	R.	" September, 1890	" September, 1892
"	"	R.	" " 1892	" 1894

Recorder	Hills, E. L.	R.	1st Monday in January, 1890	1st Monday in January, 1893
Surveyor	Sill, John S.	R.	" " 1891	" " 1894
Prosecuting Attorney	Lawyer, Charles, jr.	R.	" " 1890	" " 1893
Infirmary Director	Faulkner, T. D.	R.	" " 1889	" " 1892
"	Thompson, Geo. W.	R.	" " 1890	" " 1893
"	Fuller, W. A.	R.	" " 1891	" " 1894
"	Faulkner, T. D.	R.	" " 1892	" " 1895
Coroner	Fox, Curtis L	R.	" " 1891	" " 1893
Athens County.	*Athens.*			
Probate Judge	Kaler, George	R.	February 9, 1891	February 9, 1894
Clerk	Hedges, Silas E	R.	" 9, 1891	" 9 1894
Sheriff	Finsterwald, John	R.	1st Monday in January, 1890	1st Monday in January, 1892
"	"	R.	" " 1892	" " 1894
Auditor	Frame, Augustus J.	R.	2d " September, 1890	2d " September, 1893
Commissioner	Higgins, J. S.	R.	1st " January, 1889	1st Monday in January, 1892
"	Campbell, James A	R.	" " 1890	" " 1893
"	Perry, Jefferson	R.	" " 1891	" " 1894
"	Burson, John	R.	" " 1892	" " 1895
Treasurer	Wickham, H. H.	R.	" September, 1890	" September, 1892
"	Scott, W. F.	R.	" " 1892	" " 1894
Recorder	Bean, C. L.	R.	" January, 1889	" January, 1892
"	"	R.	" " 1892	" " 1895
Surveyor	Biddison, E G.	R.	" " 1891	" " 1894
Prosecuting Attorney	Wood, James P.	R.	" " 1891	" " 1894
Infirmary Director	Burson, John	R.	" " 1889	Resigned
"	Clester, C. P.	R.	Unexpired term	1st Monday in January, 1892
"	Hooper, Clement, Sr	R.	1st Monday in January, 1890	" " 1893
"	Goodspeed, C. W.	R.	" " 1891	" " 1894
"	Moler, John H.	R.	" " 1892	" " 1895
Coroner	Cable, Charles W	R.	1st Monday in January, 1892	" " 1894
Auglaize County.	*Wapakoneta.*			
Probate Judge	Linzee, Benjamin	D.	February 9, 1891	February 9, 1894
Clerk	Keller, John	D.	" 9, 1889	" 9, 1892
"	"	D.	" 9, 1892	" 9, 1895
Sheriff	Shubert, Nicholas	D.	1st Monday in January, 1891	1st Monday in January, 1893
Auditor	Gordon, R. B, jr	D.	2d " September, 1890	2d " September, 1893
Commissioner	Kelly, William	D.	1st " January, 1889	1st " January, 1892
"	Barth, William	D.	" " 1890	" " 1893
"	Logan, Jacob W.	D.	" " 1891	" " 1894
"	Kelly, William	D.	" " 1892	" " 1895
Treasurer	McFarland, S. W.	D.	" September, 1890	" September, 1892
"	"	D.	" " 1892	" " 1894
Recorder	Connaughton, J. J.	D.	" January, 1891	" January, 1894
Surveyor	Walsh, John B.	D.	" " 1890	" " 1893
Prosecuting Attorney	Layton, C. A.	D.	" " 1889	" " 1892
"	"	D.	" " 1892	" " 1895
Infirmary Director	Grebe, Jacob	D.	" " 1889	" " 1892
"	Schmidt, Henry	D.	" " 1890	" " 1893
"	Martin, Asa, sr	D.	" " 1891	" " 1894
"	Grebe, Jacob	D.	" 1892	" " 1895

COUNTY OFFICERS—Continued.

Office.	Officer.	Politics.	Beginning of term.	End of term.
Auglaize County—Concluded.	*Wapakoneta*—Concluded.			
Coroner	Hunter, F. C	D.	1st Monday in January, 1890	1st Monday in January, 1892
"	"	D.	" " 1892	" " 1894
Belmont County.	*St. Clairsville.*			
Probate Judge	Tallman, James F	R.	February 9, 1891	February 9, 1894
Clerk	Davies, Henry M	R.	" 1890	" 1893
Sheriff	Scott, Madison M	R.	1st Monday in January, 1891	1st Monday in January, 1893
Auditor	Henderson, Joseph A	D.	2d " September, 1890	2d " September, 1893
Commissioner	Israel, John C	R.	1st " January, 1889	1st " January, 1892
"	Hart, Miles K	D.	" " 1890	" " 1893
"	Mecham, W. S	R.	" " 1891	" " 1894
"	Bailey, Silas	R.	" " 1892	" " 1895
Treasurer	Archer, Frank B	R.	1st " September, 1890	1st " September, 1892
"	"	R.	" " 1892	" " 1894
Recorder	Becket, John M	R.	1st " January, 1890	1st " January, 1893
Surveyor	Dawson, C	R.	" " 1889	" " 1892
"	Bond, John	R.	" " 1892	" " 1895
Prosecuting Attorney	Hollingsworth, Jesse W	R.	" " 1891	" " 1894
Infirmary Director	Lodge, William	R.	" " 1889	" " 1892
"	Clark, John A	R.	" " 1890	" " 1893
"	Loper, Benj. M	R.	" " 1891	" " 1894
"	Lodge, William	R.	" " 1892	" " 1895
Coroner	Boyd, A. M. F	R.	" " 1891	" " 1893
Brown County.	*Georgetown.*			
Probate Judge	Parker, Eli B	D.	February 9, 1891	February 9, 1894
Clerk	Stephenson, Young	D.	" 1891	" 1894
Sheriff	Richey, Lee	D.	1st Monday in January, 1891	1st Monday in January, 1893
Auditor	Helbling, J. W	D.	2d " September, 1890	2d " September, 1893
Commissioner	Pindell, Hamer F	D.	1st " January, 1889	1st " January, 1892
"	Drake, Robert C	D.	" " 1890	" " 1893
"	Bauer, Fred'k	D.	" " 1891	" " 1894
"	Pindell, Hamer F	D.	" " 1892	" " 1895
Treasurer	Tissandier, E. A	D.	1st " September, 1890	1st " September, 1892
"	"	D.	" " 1892	" " 1894
Recorder	Chaney, C. C	D.	1st " January, 1890	1st " January, 1893
Surveyor	Gore, Chas. H	D.	" " 1889	" " 1892
"		D.	" " 1892	" " 1895

Prosecuting Attorney	Tarbell, David	D.	1st Monday in January, 1891	1st Monday in January, 1894
Infirmary Director	Waters, Randolph	D.	" " 1889	" " 1892
"	Weaver, T. W	D.	" " 1890	" " 1893
"	McElroy, J. A	D.	" " 1891	" " 1894
"	Waters, Randolph	D.	" " 1892	" " 1895
Coroner	Sidwell, Alfred B	D.	" " 1891	" " 1893
Butler County.	*Hamilton.*			
Probate Judge	Berry, P. G	D.	February 9, 1891	February 9, 1894.
Clerk	Welliver, A. J	D.	" 1890	" 1893.
Sheriff	Rogers, Isaac	D.	1st Monday in January, 1890	1st Monday in January, 1892
"	Krebs, Frank	D.	" " 1892	" " 1894
Auditor	Brown, Richard	D.	2d " September, 1889	2d " September, 1892
"	Duerr, F. X	D.	" " 1892	" " 1895
Commissioner	Murphy, William	D.	1st " January, 1889	1st " January, 1892
"	Beck, Chas, jr.	D.	" " 1890	" " 1893
"	Berk, Fred	D.	" " 1891	" " 1894
"	Sheely, Daniel M	D.	" " 1892	" " 1895
Treasurer	Boyd, Thos. M	D.	" September, 1891	" September, 1893
Recorder	Gray, H. C	D.	" January, 1890	" January, 1893
Surveyor	Weaver, John C	D.	" " 1891	" " 1894
Prosecuting Attorney	Smith, C. J	D.	" " 1891	" " 1894
Infirmary Director	Traber, Oliver	D.	" " 1889	" " 1892
"	Hughes, Frank M	D.	" " 1890	" " 1893
"	Beal, Luther	D.	" " 1891	" " 1894
"	Tabler, Henry	D.	" " 1892	" " 1895
Coroner	Talbott, T. B	D.	" " 1890	" " 1892
"	Brown, John R	D.	" " 1892	" " 1894
Carroll County.	*Carrollton.*			
Probate Judge	Farrell, Junius C	D.	February 9, 1891	February 9, 1894.
Clerk	Neely, James R	R.	" 1889	" 1892.
"	"	R.	" 1892	" 1895.
Sheriff	Campbell, John	R.	1st Monday in January, 1890	1st Monday in January, 1892
"	Butler, W. F	R.	" " 1892	" " 1894
Auditor	Westfall, Jacob M	R.	2d " September, 1891	2nd " September, 1894
Commissioner	Stewart, Edward	R.	1st " January, 1889	1st " January, 1892
"	Rinehart, James H	R.	" " 1890	Resigned.
"	Woods, Isaac B	R.	Appointed	
"	Wathey, Z	R	1st Monday in January, 1891	1st Monday in January, 1894
"	Stewart, Edward	R.	" " 1892	" " 1895
Treasurer	Rutan, D. O	R.	" September, 1890	" September, 1892
"	"	R.	" " 1892	" " 1894
Recorder	Baxter, W. J	R.	" January, 1889	" January, 1892
"	"	R.	" " 1892	" " 1895
Surveyor	Casselman, Lewis H	R.	" " 1889	" " 1892
"	Lane, Jacob D	R.	" " 1892	" " 1895
Prosecuting Attorney	McDonald, R. E	R.	" " 1889	" " 1892
"	"	R.	" " 1892	" " 1895
Infirmary Director	Adams, P. W	R.	" " 1889	" " 1892
"	Smeltz, Lewis F	R.	" " 1890	" " 1893
"	Eick, John	R.	" " 1891	" " 1894
"	Adams, P. W	R.	" " 1892	" " 1895

County Officers—Continued.

Office.	Officer.	Politics.	Beginning of term.	End of term.
Carroll County—Concluded.	*Carrollton*—Concluded.			
Coroner	Dunlap, Harvey D.	R.	1st Monday in January, 1890	1st Monday in January, 1892
"	Dodd, G. W.	R.	" " 1892	" " 1894
Champaign County.	*Urbana.*			
Probate Judge	Northcutt, Joseph P.	R.	February 9, 1891	February 9, 1894
Clerk	Cheney, Oscar S.	R.	" 1891	" 1894
Sheriff	Saxbe, Martin B.	R.	1st Monday in January, 1891	1st Monday in January, 1893
Auditor	Taylor, Simeon	D.	2d " September, 1890	2d " September, 1893
Commissioner	Neer, John P.	R.	1st " January, 1889	1st " January, 1892
"	McMoran, Jacob	R.	" " 1890	" " 1893
"	Rock, John W.	R.	" " 1891	" " 1894
"	Sarver, Jacob S.	R.	" " 1892	" " 1895
Treasurer	Davis, Joseph W.	R.	" September, 1890	" September, 1892
"	Guthrie, Arthur	R.	" " 1892	" " 1894
Recorder	Keller, Theo. G.	R.	" January, 1891	" January, 1894
Surveyor	Swisher, James	R.	" " 1890	" " 1893
Prosecuting Attorney	Hiserman, Clarence B.	R.	" " 1890	" " 1893
Infirmary Director	Tripp, Randolph	R.	" " 1889	" " 1892
"	Roberts, Nathaniel	R.	" " 1890	" " 1893
"	Conrad, Howard W.	R.	" " 1891	" " 1894
"	Humes, E. K.	R.	" " 1892	" " 1895
Coroner	Imhoff, C. E	R.	" " 1891	" " 1893
Clark County.	*Springfield.*			
Probate Judge	Rockel, William M	R.	February 9, 1891	February 9, 1894
Clerk	Cushing, Daniel H.	R.	" 1891	" 1894
Sheriff	Baker, A. J.	R.	1st Monday in January, 1891	1st Monday in January, 1893
Auditor	Thomas, E. T.	D.	2d " September, 1891	2d " September, 1894
Commissioner	Elder, Robert N.	R.	1st " January, 1889	1st " January, 1892
"	Dalie, James H.	R.	" " 1890	" " 1893
"	Trumbo, Joseph B.	R.	" " 1891	" " 1894
"	Elder, Robert N.	R.	" " 1892	" " 1895
Treasurer	Collett, George W.	R.	" September, 1891	" September, 1893
Recorder	McConkey, M. M.	R.	" January, 1891	" January, 1894
Surveyor	Sharon, William	R.	" " 1889	" " 1892
"	"	R.	" " 1892	" " 1895
Prosecuting Attorney	Stewart, Chase	R.	" " 1889	" " 1892
"	"	R.	" " 1892	" " 1895
Infirmary Director	Buford, James	R.	" " 1889	" " 1892
"	Flagg, Thomas B.	R.	" " 1890	" " 1893
	Stewart, John M.	R.	" " 1891	" " 1894

Infirmary Director	Butler, C. H.	R.	1st Monday in January, 1892	1st Monday in January, 1895
Coroner	Webb, John G.	R.	" " 1890	" " 1892
"	Austin, James M.	R.	" " 1892	" " 1894
Clermont County.	*Batavia.*			
Probate Judge	Breeding, T. P.	D.	February 9, 1891	February 9, 1894.
Clerk	Banister, W. H.	D.	" 1891	" 1894.
Sheriff	Keen, George A.	D.	1st Monday in January, 1890	1st Monday in January, 1892
"	Temple, George W.	R.	" " 1892	" " 1894
Auditor	Davis, John W.	D.	2d " September, 1891	2d " September, 1894
Commissioner	Maher, Dennis.	D.	1st " January, 1889	1st " January, 1892
"	Lindsey, Francis M.	D.	" " 1890	" " 1893
"	Johnson, John R.	D.	" " 1891	" " 1894
"	Sapp, R. D.	R.	" " 1892	" " 1895
Treasurer	Roudebush, Frank W.	D.	" September, 1890	" September, 1892
"	Dudley, Otis	R.	" " 1892	" " 1894
Recorder	Goodwin, George W.	D.	" January, 1890	" January, 1893
Surveyor	Dunham, David	D.	" " 1891	" " 1894
Prosecuting Attorney	Griffith, O. P.	D.	" " 1891	" " 1894
Infirmary Director	Hauserman, George F.	R.	" " 1889	" " 1892
"	Acra, B. F.	D.	" " 1890	" " 1893
"	Miller, William H.	D.	" " 1891	" " 1894
"	Lush, John	D.	" " 1892	" " 1895
Coroner	Applegate, W. B.	D.	" " 1891	" " 1893
Clinton County.	*Wilmington.*			
Probate Judge	Williams, A. N.	R.	February 9, 1891	February 9, 1894.
Clerk	Hildebrant, Chas. Q.	R.	" 1891	" 1894.
Sheriff	Stout, Dan	R.	1st Monday in January, 1891	1st Monday in January, 1893
Auditor	Jenkins, Asa	R.	2d " September, 1890	2d " September, 1893
Commissioner	Collett, D. M.	R.	1st " January, 1889	1st " January, 1892
"	Skimming, Robert	R.	" " 1890	" " 1893
"	Custis, Cyrus E.	R.	" " 1891	" " 1894
"	Hogan, D. W.	R.	" " 1892	" " 1895
Treasurer	Crane, L. W.	R.	" September, 1890	" September, 1892
"	Wescoat, S. F.	R.	" " 1892	" " 1894
Recorder	Howland, E. B.	R.	" January, 1890	" January, 1893
Surveyor	McKay, Alfred	R.	" " 1890	" " 1893
Prosecuting Attorney	Savage, W. W.	R.	" " 1891	" " 1894
Infirmary Director	Peelle, R. B.	R.	" " 1889	" " 1892
"	Spear, James A.	R.	" " 1890	" " 1893
"	Coate, Elijah S.	R.	" " 1891	" " 1894
"	Wilson, M. A.	R.	" " 1892	" " 1895
Coroner	Outcalt, John G.	R.	" " 1892	" " 1894
Columbiana County.	*New Lisbon.*			
Probate Judge	Young, P. C.	R.	February 9, 1891	February 9, 1894.
Clerk	King, Ed. A.	R.	" 1891	" 1894.
Sheriff	Wyman, John W.	R.	1st Monday in January, 1890	1st Monday in January, 1892
"	Lodge, M. O.	R.	" " 1892	" " 1894
Auditor	Garrigues, N. B.	R.	2d " September, 1890	2d " September, 1893

COUNTY OFFICERS—Continued.

Office.	Officer.	Politics	Beginning of term.	End of term.
Columbiana County—Concluded.	*New Lisbon*—Concluded.			
Commissioner	Miller, Elwood	R.	1st Monday in January, 1889	1st Monday in January, 1892
"	Phillips, A. H	R.	" " 1890	" " 1893
"	McIntosh, J. C	R.	" " 1891	" " 1894
"	Bye, Samuel	R.	" " 1892	" " 1895
Treasurer	Martin, John R	R.	" September, 1890	" September, 1892
"	"	R.	" " 1892	" " 1894
Recorder	Lease, C. F	R.	" January, 1891	" January, 1894
Surveyor	George, John A	R.	" " 1890	" " 1893
Prosecuting Attorney	Smith, P. M	R.	" " 1889	" " 1892
"	Speaker, C. S	R.	" " 1892	" " 1895
Infirmary Director	Akin, John	R.	" " 1889	" " 1892
"	Hastings, Robert W	R.	" " 1890	" " 1893
"	Roller, Sam'l	R.	" " 1891	" " 1894
"	Filson, C. D	R.	" " 1892	" " 1895
Coroner	Badger, Sam'l	R.	" " 1890	" " 1892
"	"	R.	" " 1892	" " 1894
Coshocton County.	*Coshocton.*			
Probate Judge	Gault, W. R	D.	February 9, 1891	February, 9, 1894
Clerk	Hill, A. J	D.	" 9, 1891	" 9, 1894
Sheriff	Craig, Chas	D.	1st Monday in January, 1890	1st Monday in January, 1892
"	"	D.	" " 1892	" " 1894
Auditor	Burrell, Joseph	D.	2d " September, 1890	2d " September, 1893
Commissioner	Dinsmore, Alexander M	D.	1st " January, 1889	1st " January, 1892
"	Fair, Daniel	D.	" " 1890	" " 1893
"	McCoy, Abner	D.	" " 1891	" " 1894
"	Dinsmore, Alexander M	D.	" " 1892	" " 1895
Treasurer	Rinner, Geo. C	D.	" September, 1890	" September, 1892
"	Dawson, Stephen F	D.	" " 1892	" " 1894
Recorder	Coplen, Gilbert	D.	" January, 1889	" January, 1892
"	"	D.	" " 1892	" " 1895
Surveyor	Long, James	D.	" " 1889	" " 1892
"	"	D.	" " 1892	" " 1895
Prosecuting Attorney	Nicholas, S. H	D.	" " 1889	" " 1892
"	Pomerine, Wm. R	D.	" " 1892	" " 1895
Infirmary Director	Hunt, Wm	D.	" " 1889	" " 1892
"	Thomas, Philip	D.	" " 1890	" " 1893
"	Cochran, Jos. A	D.	" " 1891	" " 1894
"	Hunt, Wm	D.	" " 1892	" " 1895
Coroner	Miller, Sam'l H	D.	" " 1891	" " 1893

Crawford County.	***Bucyrus.***			
Probate Judge	Tobias, James C.	D.	February 9, 1891	February 9, 1894
Clerk	Donnenwirth, Louis C.	D.	" 1889	" 1892
"	Laughbaum, Aaron H.	D.	" 1892	" 1895
Sheriff	Birk, C. F.	D.	1st Monday in January, 1889	1st Monday in January, 1892
"	"	D.	2d " " 1892	" 1894
Auditor	Stahle, Reuben	D.	1st " September, 1890	2d " September, 1893
Commissioner	Parcher, John	D.	" January, 1889	1st " January, 1892
"	Gearhart, Lewis	D.	" " 1890	" " 1893
"	Dapper, Henry	D.	" " 1891	" " 1894
"	Parcher, John	D.	" " 1892	" " 1895
Treasurer	Blicke, Frank	D.	" September, 1890	" September, 1892
"	Blythe, John	D.	" " 1892	" " 1894
Recorder	Schaeffer, Philip	D.	" January, 1891	" January, 1894
Surveyor	Valentine, Horace E.	D.	" " 1889	" " 1892
"	"	D.	" " 1892	" " 1895
Prosecuting Attorney	Cahill, Isaac	D.	" " 1891	" " 1894
Infirmary Director	Zimmerman, William	D.	" " 1889	" " 1892
"	Meck, C. F.	D.	" " 1890	" " 1893
"	Shearer, Benjamin	D.	" " 1891	" " 1894
"	Hurr, David	D.	" " 1892	" " 1895
Coroner	Noblet, C. H.	D.	" " 1892	" " 1894
Cuyahoga County.	***Cleveland.***			
Probate Judge	White, Henry C.	R.	February 9, 1891	February 9, 1894
Clerk	Meacham, Levi E.	R.	" 1891	" 1894
Sheriff	Ryan, Wm. R.	D.	1st Monday in January, 1891	1st Monday in January, 1893
Auditor	Akin, A. E.	R.	2d " September, 1890	2d " September, 1893
Commissioner	Jerome, Alfred A.	R.	1st " January, 1889	1st " January, 1892
"	King, W. H.	R.	" " 1890	" " 1893
"	Mattison, T. C.	R.	" " 1891	" " 1894
"	Alexander, J. C.	R.	" " 1892	" " 1895
Treasurer	Shields, J. C.	R.	" September, 1890	" September, 1892
"	"	R.	" " 1892	" " 1894
Recorder	Anderson, A. T.	R.	" January, 1889	Resigned.
"	E. J. Kennedy	R.	Appointed	1st Monday in January, 1892
"	Saal, Fred	R.	1st Monday in January, 1892	" " 1895
Surveyor	Brown, J. F.	R.	" " 1891	" " 1894
Prosecuting Attorney	Neff, W. B.	R.	" " 1891	" " 1894
*Infirmary Director				
Coroner	Walz, F. W.	R.	1st Monday in January, 1890	1st Monday in January, 1892
"	Bell, R.	R.	" " 1892	" " 1894
Darke County.	***Greenville.***			
Probate Judge	Anderson, L. C.	D.	February 9, 1891	February 9, 1894
Clerk	Maher, P. H.	D.	" 1889	" 1892
"	Stocker, J. R.	D.	" 1892	" 1895
Sheriff	Welker, John	D.	1st Monday in January, 1890	1st Monday in January, 1892
"	"	D.	" " 1892	" " 1894

*No County Infirmary.

COUNTY OFFICERS—Continued.

Office.	Officer.	Politics.	Beginning of term.	End of term.
Darke County—Concluded.	*Greenville*—Continued.			
Auditor	Klipstine, Louis C.	D.	2d Monday in September, 1889	2d Monday in September, 1892
"	"	D.	" " 1892	" " 1895
Commissioner	Beam, R. K.	D.	1st " January. 1889	1st " January 1892
"	Stapleton, Saml. J	D.	" " 1890	" " 1893
"	Kercher, A	D.	" " 1891	" " 1894
"	Plessinger, P. J	D.	" " 1892	" " 1895
Treasurer	Helm, H. C	D	" September, 1891	" September, 1893
Recorder	Snyder, Daniel	D	" January, 1890	" January, 1893
Surveyor	Armacost, Eli	D.	" " 1889	" " 1892
"	Brumbaugh, W. D	D.	" " 1892	" " 1895
Prosecuting Attorn·y	Elliott, James C.	D.	" " 1889	" " 1892
"	Hartman, S. V	D.	" " 1892	" " 1895
Infirmary Director	Miller, D. H	D.	" " 1889	" " 1892
"	Rubush, David H.	D.	" " 1890	" " 1893
"	St. John, Ira F	D.	" " 1891	" " 1894
"	Turner, L. G	D.	" " 1892	" " 1895
Coroner	Rush, A. W.	D.	" " 1890	" " 1892
"	Berry, N. D.	D	" " 1892	" " 1894
Defiance County.	*Defiance.*			
Probate Judge	Baker, Henry G	D.	February 9, 1891	February 9, 1894
Clerk	Haller, Jos. S	D.	" 1891	" 1894
Sheriff	Ewing, Orlando	D.	1st Monday in January, 1891	1st Monday in January, 1893
Auditor	Deindorfer, John A.	D.	2d " September, 1891	2d " September, 1894
Commissioner	Miller, David	D.	1st " January, 1889	1st " January, 1892
"	Clemmer, Frank	D.	" " 1890	" " 1893
"	Karst, Jacob	D.	" " 1891	" " 1894
"	Ort, Henry	D.	" " 1892	" " 1895
Treasurer	Conkle, Lafayette	D.	" September, 1890	" September, 1892
"	Barney, Wesley	D.	" " 1892	" " 1894
Recorder	Heatley, Geo. A	D.	" January, 1891	" January, 1894
Surveyor	Steinberger, Martin W.	D.	" " 1891	" " 1894
Prosecuting Attorney	Woods, Jas. B	D.	" " 1891	" " 1894

Infirmary Director	Sheets, Francis 1	D.	1st Monday in January, 1889	1st Monday in January, 1892
"	Schultz, John F	D.	" " 1890	" " 1893
"	Ridenour, Elias	D.	" " 1891	" " 1894
"	Spang er, John	D.	" " 1892	" " 1895
Coroner	Westrick, J. D	D.	" " 1890	" " 1892
"	"	D.	" " 1882	" " 1894
Delaware County.	*Delaware.*			
Probate Judge	Overturf, N. F	R.	February 9, 1891	February 9, 1894.
Clerk	Shoemaker, John A	R.	" 1891	" 1894.
Sheriff	Griffith, Thomas R	R.	1st Monday in January, 1891	1st Monday in January, 1893
Auditor	Rama e, John, J	R.	2d " September, 1890	2d " September, 1893
Commissioner	Mann, Silas J	R.	1st " January, 1889	1st " January, 1892
"	Field, Marshall	R.	" " 1890	" " 1893
"	Miller, Charles F	R.	" " 1891	" " 1894
"	Mann, Silas J	R.	" " 1892	" " 1895
Treasurer	Cole, Elias	R.	" September, 1890	1st " September, 1892
"	"	R.	" " 1892	" " 1894
Recorder	Sprague, Frank P	D.	" January, 1891	" January, 1894
Surveyor	Minor, Ed. S	R.	" " 1891	" " 1894
Prosecuting Attorney	Carpenter, George W	R.	" " 1889	" " 1992
"	"	R.	" " 1892	" " 1895
Infirmary Director	Moore, Samuel A	R.	" " 1886	" " 1892
"	Wilson, J. A	R.	" " 189	" " 1893
"	Dwinnell, Clark P	R.	" " 1891	" " 1894
"	Moore, Samuel A	R.	" " 1892	" " 1895
Coroner	Leonard, Wilbur N	R.	" " 1891	" " 1893
Erie County.	*Sandusky.*			
Probate Judge	Beis, George C	D.	February 9, 1891	February 9, 1894.
Clerk	Howard, William	D.	" 1891	" 1894.
Sheriff	Weidel, Christian	R.	1st Monday in January, 1891	1st Monday in January, 1893
Auditor	Werner, Lewis N	D.	2d " September, 1891	2d " September, 1894
Commissioner	Deyo, D. J	D.	1st " January, 1889	1st " January, 1892
"	Hull, John L	R.	" " 1890	" " 1893
"	Krapp, George	D.	" " 1891	" " 1894
"	Parker, James C	B.	" " 1892	" " 1895
Treasurer	Gager, Byron	R.	" September, 1890	" September, 1892
"	Arend, August H	R.	" " 1892	" " 1894
Recorder	Strickland, John	D.	" January, 1890	Deceased.
"	Traub, Charles	D.	" " 1892	1st Monday in January, 1894
Surveyor	Kenney, Melvin P	D.	1st Monday in January, 1891	" " 1894
Prosecuting Attorney	Stein, John P	D.	" " 189	" " 1892
"	"	D.	" " 1892	" " 1895
Infirmary Director	Schnell, Jacob	D.	" " 189	" " 1892
"	McVeigh, Thomas	D.	" " 1890	" " 1893
"	Miller, Daniel	D.	" " 1891	" " 1894
"	Lodick, Bernard	R.	" " 1892	" " 1895
Coroner	Ehrhart, George C	D.	" " 1890	" " 1892
"	Hubbard, Burnett R	R.	" " 1892	" " 1894

COUNTY OFFICERS—Continued.

Office.	Officer.	Politics.	Beginning of term.	End of term.
Fairfield County.	*Lancaster.*			
Probate Judge	Rutter, Edward C	D.	February 9, 1891	February 9, 1894
Clerk	Henry, W. B	D.	" 1891	" 1894
Sheriff	Levan, Amos	D.	1st Monday in January, 1891	1st Monday in January, 1893
Auditor	Brown, R. F	D.	2d " September, 1889	2d " September, 1892
"	"	D.	" " 1892	" " 1895
Commissioner	Friesner, Allen D	D.	1st " January, 1889	1st " January, 1892
"	Gehret, Henry W	D.	" " 1890	" " 1893
"	Hizey, John	D.	" " 1891	" " 1894
"	Vorys, Isaiah	D.	" " 1892	" " 1895
Treasurer	Miller, Michael C	D.	" September, 1890	" September, 1892
"	Zeigler, W. F	D.	" " 1892	" " 1894
Recorder	Bell, Robert A	D.	" January, 1891	" January, 1894
Surveyor	Borland, C. W	D.	" " 1889	" " 1892
"	Sharp, Charles C	D.	" " 1892	" " 1895
Prosecuting Attorney	Wright, John M	D.	" " 1891	" " 1894
Infirmary Director	Tschopp, Daniel	D.	" " 1889	" " 1892
"	Eslinger, Charles	D.	" " 1890	" " 1893
"	Darfus, John	D.	" " 1891	" " 1894
"	Tschopp, Daniel	D.	" " 1892	" " 1895
Coroner	Cly, Samuel	D.	" " 1892	" " 1894
Fayette County.	*Washington, C. H.*			
Probate Judge	McElwain, F. D	R.	February 9, 1891	February 9, 1894
Clerk	Allen, Frank M	R.	" 1891	" 1894
Sheriff	Patton, G. W	R.	1st Monday in January, 1891	1st Monday in January, 1893
Auditor	Lindsey, T. J	R.	2d " September, 1890	2d " September, 1893
Commissioner	Fulton, Henry	R.	1st " January, 1889	1st " January, 1892
"	Parrett, Thos. F	R.	" " 1890	" " 1893
"	Mallow, L. C	R.	" " 1891	" " 1894
"	Fulton, Henry	R.	" " 1892	" " 1895
Treasurer	Welsheimer, E. W	R.	" September, 1890	" September, 1892
"	"	R.	" " 1892	" " 1894
Recorder	Rodgers, H. V	R.	" January, 1891	" January, 1894
Surveyor	Kennedy, Frank M	R.	" " 1890	" " 1893
Prosecuting Attorney	Gregg, Nye	R.	" " 1891	" " 1894
Infirmary Director	Braden, T. E	R.	" " 1889	" " 1892
"	Smith, L. C	R.	" " 1890	" " 1893
"	Carr, Jacob	R.	" " 1891	" " 1894
"	Vincent, R. W	R.	" " 1892	" " 1895
Coroner	Edwards, J. M	R.	" " 1891	" " 1893

Franklin County.	*Columbus.*			
Probate Judge	Hagerty, Lorenzo D.	R.	February 9, 1891	February 9, 1894.
Clerk	Simonton, William H.	D.	" 9, 1891	" 9, 1894.
Sheriff	Custer, Brice W.	D.	1st Monday in January, 1890	1st Monday in January, 1892
"	Ross, James	D.	" " 1892	" " 1894
Auditor	Carson Henry J.	D.	2d " September, 1891	" September, 1894
Commissioner	Cassady, Thomas D.	D.	1st " January, 1889	" January, 1892
"	Morehead, Lewis	D.	" " 1890	" " 1893
"	McDonald Joseph B.	R.	" " 1891	" " 1894
"	Cassady, Thomas D.	D.	" " 1892	" " 1895
Treasurer	Pausch, Henry	D.	" September, 1891	" " 1893
Recorder	Thompson, Robert	D.	" January, 1889	" " 1892
"	"	D.	" " 1892	" " 1895
Surveyor	Dun, John J.	D.	" " 1890	" " 1893
Prosecuting Attorney	Huling, Cyrus	R.	" " 1889	" " 1892
"	Williams, Curtis C.	D.	" " 1892	" " 1895
Infirmary Director	Kelley, Stephen	D.	" " 1889	" " 1892
"	Kelley, John	D.	" " 1890	" " 1893
"	Fendrick, Adam	D.	" " 1891	" " 1894
"	Ackerman, John N.	D.	" " 1892	" " 1895
Coroner	Egan, John P.	D.	" " 1892	Deceased.
"	Foley, William	D.	Appointed	1st Monday in January, 1894
Fulton County.	*Wauseon.*			
Probate Judge	Newell, Adelbert D.	R.	February 9, 1891	February 9, 1894
Clerk	King, James C.	R.	" 9, 1891	" 9, 1894
Sheriff	Connell, Wm. J	R.	1st Monday in January, 1891	1st Monday in January, 1893
Auditor	Croninger, Wm. W.	D.	2d " September, 1890	2d " September, 1893
Commissioner	Biddle, Daniel T.	R.	1st " January, 1889	1st " January, 1892
"	Walters, Geo. W.	R.	" " 1890	" " 1893
"	Cornell, Jonathan C.	R.	" " 1891	" " 1894
"	Biddle, Daniel T.	R	" " 1892	" " 1895
Treasurer	Newcomer, Jacob S.	R.	" September, 1890	" September, 1892
"	"	R.	" " 1892	" " 1894
Recorder	Randall, Harrison E.	R.	" January, 1891	" January, 1894
Surveyor	Hoyt, Montral B.	R.	" " 1890	" " 1893
Prosecuting Attorney	Slusser, Mazzinna	R	" " 1889	Resigned
"	Chase, Perry J.	D.	Appointed	1st Monday in January, 1892
"	Files, John Q.	R.	1st Monday in January, 1892	" " 1895
Infirmary Director	Guilford, Lucius H.	R.	" " 1889	" " 1892
"	Barden, Benson L.	R.	" " 1890	" " 1893
"	Braily, Ora M.	R.	" " 1891	" " 1894
"	Shaffer, Joshua	R.	" " 1892	" " 1895
Coroner	Miley, Levi E.	R.	" " 1890	" " 1892
Gallia County.	*Gallipolis.*			
Probate Judge	Hanna, H. P.	R.	February 9, 1891	February 9, 1894
Clerk	Neal, R. D.	R.	" 9, 1890	" 9, 1893

COUNTY OFFICERS—Continued.

Office.	Officer.	Politics.	Beginning of term.	End of term.
Gallia County—Concluded.	*Gallipolis*—Concluded.			
Sheriff	Switzer, V. H.	R.	1st Monday in January, 1890	1st Monday in January, 1892
"	Martin, J. F.	R.	" " 1892	" " 1894
Auditor	Kerns, A. W.	R.	2d " September, 1890	2d " September, 1893
Commissioner	Coughenour, S. F.	R.	1st " January, 1889	1st " January, 1892
"	Davis, Daniel J.	R.	" " 1890	" " 1893
"	Bailey, Charles D.	R.	" " 1891	" " 1894
"	Miller, Daniel	R.	" " 1892	" " 1895
Treasurer	Chapman, I. F.	R.	1st " September, 1890	" " 1892
"	Blosser, D. M.	R.	" " 1892	" " 1894
Recorder	Ingels, J. C.	R.	" January, 1891	" " 1894
Surveyor	Weed, J. T.	R.	" " 1889	" " 1892
"	"	R.	" " 1892	" " 1895
Prosecuting Attorney	Jones, D. W.	R.	" " 1891	" " 1894
Infirmary Director	Davisson, Jesse	R.	" " 1889	" " 1892
"	Watts, J. A. C.	R.	" " 1890	" " 1893
"	Pool, J. J.	R.	" " 1891	" " 1894
"	Carter, J. H.	R.	" " 1892	" " 1895
Coroner	Alcorn, A. G.	R.	" " 1890	" " 1892
"	Prose, Thomas W.	R.	" " 1892	" " 1894
Geauga.	*Chardon.*			
Probate Judge	Smith, Henry K.	R.	February 9, 1891	February 9, 1894
Clerk	Ames, Brainard D.	R.	" 1891	" 1894
Sheriff	Burroughs, Albert	R.	1st Monday in January, 1891	1st Monday in January, 1893
Auditor	Hollenbeck, Sylvester D.	R.	2d " September, 1890	2d " September, 1893
Commissioner	Gates, David L.	R.	1st " January, 1889	1st " January, 1892
"	Grant, Wesley J.	R.	Unexpired term	" " 1893
"	Strong, Joseph N.	R.	1st Monday in January, 1891	" " 1894
"	Latham, Edward P.	R.	" " 1892	" " 1895
Treasurer	Smith, Norman D.	R.	1st " September, 1890	2d " September, 1892
"	"	R.	" " 1892	" " 1894
Recorder	Mills, Charles A.	R.	" January, 1889	1st " January, 1892
"	"	R.	" " 1892	" " 1895
Surveyor	Phelps, E. L. F.	R.	" " 1890	" " 1893
Prosecuting Attorney	Metcalfe, Willis S.	R.	" " 1891	" " 1894
Infirmary Director	Andrews, James T.	R.	" " 1889	" " 1892
"	Hale, Horace L.	R.	" " 1890	" " 1893
"	Morton, Perry	R.	" " 1891	" " 1894
"	Pallard, Warren	R.	" " 1892	" " 1895
Coroner	Warner, Albert D.	R.	" " 1890	" " 1892
"	"	R.	" " 1892	" " 1894

Greene County.	*Xenia.*			
Probate Judge	Stewart, James M.	R.	February 9, 1891	February 9, 1894
Clerk	Haverstick, J. F.	R.	" 9, 1891	" 9, 1894
Sheriff	Dodds, Wm	R.	1st Monday in January, 1891	1st Monday in January, 1893
Auditor	Baker, W. R	R.	2d " September, 1890	2d " September 1893
Commissioner	Johnson, Alfred	R.	1st " January, 1889	1st " January, 1892
"	Glotfelter, Wm. H.	R.	" " 1890	" " 1893
"	Pollock, Jas. W.	R.	" " 1891	" " 1894
"	Stevenson, John B.	R.	" " 1892	" " 1895
Treasurer	Johnson, Jas. A.	R.	" September. 1890	" September, 1892
"	Oglesbee, Joshua	R.	" " 1892	" " 1894
Recorder	Adams, Samuel N	R	" January, 1889	" January, 1892
"	"	R.	" " 1892	" " 1895
Surveyor	Riddell, Levi	R.	" " 1890	" " 1893
Prosecuting Attorney	Trader, Wilbur F.	R.	" " 1889	" " 1892
"	"	R.	" " 1892	" " 1895
Infirmary Director	Lucas, John B.	R	" " 1889	" " 1892
"	Heller, John D.	R.	" " 1890	" " 1893
"	Todd, W. B.	R.	" " 1891	" " 1894
"	Fudge, John W.	R.	" " 1892	" " 1895
Coroner	Broadstone, M. A.	R	" " 1891	" " 1893
Guernsey County.	*Cambridge.*			
Probate Judge	Barber, Nathan H.	R.	February 9, 1891	February 9, 1894
Clerk	Weedon, Alfred	R.	" 9, 1891	" 9, 1894
Sheriff	Hanna, W. H. C.	R.	1st Monday in January, 1891	1st Monday in January 1893
Auditor	McClelland, J. E.	R	2d " September, 1890	2d " September, 1893
Commissioner	Thompson John A.	R.	1st " January, 1889	1st " January, 1892
"	Graves, John W	R.	" " 1890	" " 1893
"	Watson, George	R.	" " 1891	" " 1894
"	Thompson, John A	R.	" " 1892	" " 1895
Treasurer	Couplin, James O.	R.	" September, 1891	" September, 1893
Recorder	Casey, John K.	R.	" January, 1889	" January, 1892
"	Padgitt, W. F.	R.	" " 1892	" " 1895
Surveyor	Hoge, O. M.	R.	" " 1890	" " 1893
Prosecuting Attorney	Mackey, J. H.	R.	" " 1891	" " 1894
Infirmary Director	Speer, Alexander	R.	" " 1889	" " 1892
"	Spencer, R. L.	R	" " 1890	" " 1893
"	Robinson, John H.	R.	" " 1891	" " 1894
"	Speer, Alexander	R.	" " 1892	" " 1895
Coroner	Sarchet, John H.	R.	" " 1890	" " 1892
"	"	R.	" " 1892	" " 1894
Hamilton County.	*Cincinnati.*			
Probate Judge	Ferris, Howard	R.	February 9, 1891	February 9, 1894
Clerk	Peaslee, John B.	D.	" 9, 1889	" 9, 1892
"	"	D.	" 9, 1892	" 9, 1895
Sheriff	Heim, Valentine	R.	1st Monday in January, 1891	1st Monday in January, 1893
Auditor	Hagerty, John	D.	2d " September, 1890	2d " September, 1893
Commissioner	Goesling, H. H.	R.	1st " January, 1889	1st " January, 1892
"	Brehm, Henry	D.	" " 1890	" " 1893

COUNTY OFFICERS—Continued.

Office.	Officer.	Politics.	Beginning of term.	End of term.
Hamilton County—Concluded.	*Cincinnati*—Concluded.			
Commissioner	Staley, Luke A.	R.	1st Monday in January, 1891	1st Monday in January, 1894
"	Bader, Fred	R.	" " 1892	" " 1895
Treasurer	Brooks, Reuben B.	D.	" September, 1890	" September, 1892
"	Schott, Leo	R.	" " 1892	" " 1894
Recorder	Hobson, Geo.	R.	" January, 1889	" January 1892
"	"	R.	" " 1892	" " 1895
Surveyor	Hasbrook, D. S.	D.	" " 1890	" " 1893
Prosecuting Attorney	Schwartz, John C.	R.	" " 1889	" " 1892
"	"	R.	" " 1892	" " 1895
Infirmary Director	French, Tilden R.	R.	" " 1889	" " 1892
"	Dunn, C. S.	R.	" " 1890	" " 1893
"	Penny John H.	R.	" " 1891	" " 1894
"	Diss, Edward	R.	" " 1892	" " 1895
Coroner	Bange, Theo.	R.	" " 1891	" " 1893
Hancock County.	*Findlay.*			
Probate Judge	Kerns, Arthur E.	R.	February 9, 1891	February 9, 1894
Clerk	Julien, Louis P.	R.	" 1891	" 1894
Sheriff	Bartoon, Joseph T.	R	1st Monday in January, 1891	1st Monday in January, 1893
Auditor	Metcalf, Clarendon B.	D.	2d " September, 1890	2d " September, 1893
Commissioner	Brooks, Calvin W.	R.	1st " January, 1889	1st " January, 1892
"	Watkins, Isaac M.	D.	" " 1890	" " 1893
"	Pepple, Jacob	R.	" " 1891	" " 1894
"	Garber, Christian	D.	" " 1892	" " 1895
Treasurer	Shaw, Oliver P.	R.	" September, 1891	" September, 1893
Recorder	Baker, John	D.	" January, 1890	" January, 1893
Surveyor	Reigle, John W. S.	R.	" " 1891	" " 1894
Prosecuting Attorney	Burket, Harlan F.	R.	" " 1891	" " 1894
Infirmary Director	Cusac, William J.	R.	Appointed	" " 1892
"	Morrell, Frank	D.	1st Monday in January, 1890	" " 1893
"	Morrison, Alexander R.	R.	" " 1891	" " 1894
"	Cusac, William J.	R.	" " 1892	" " 1895
Coroner	Howell, Jesse A	R.	" " 1891	" " 1893
Hardin County.	*Kenton.*			
Probate Judge	Wood, James J.	R.	February 9, 1891	February 9, 1894
Clerk	Park, Horton	R.	" 1891	" 1894
Sheriff	Neville, Wm. M.	D.	1st Monday in January, 1890	1st Monday in January, 1892
"	Ranney, Albert F.	R.	" " 1892	" " 1894
Auditor	Thompson, Madison M.	D.	2d " September, 1891	2d " September, 1894

Commissioner	Clark, John L	R.	1st Monday in January, 1889	1st Monday in January, 1892
"	Young, John	D.	" " 1890	" " 1893
"	Bailey, Jonathan B	D.	" " 1891	" " 1894
"	Latham, Royal S	R.	" " 1892	" " 1895
Treasurer	Ochs, Wm. J	D.	1st " September, 1891	" September, 1893
Recorder	Carey, Frank P	D.	1st " January, 1890	" January, 1893
Surveyor	Moore, Sidney F	R.	" " 1889	" " 1892
"	Brown, Wm. H	R.	" " 1892	" " 1895
Prosecuting Attorney	Kelley, Chester D	D	" " 1891	" " 1894
Infirmary Director	Utz, Sam'l	R.	" " 1889	" " 1892
"	Wilson, John	R.	" " 1890	" " 1893
"	Tidd, Alexander G	R.	" " 1891	" " 1894
"	Cook, Solomon H	R.	" " 1892	" " 1895
Coroner	Hiestand, Howard E	D.	" " 1890	" " 1892
"	Jones, Benton K	R.	" " 1892	" " 1894
Harrison County.	*Cadiz.*			
Probate Judge	Lemmon, Ammon	R.	February 9, 1891	February 9, 1894
Clerk	McCoy Martin J	R	" 1891	" 1894
Sheriff	Quigley, Albert	R.	1st Monday in January, 1890	1st Monday in January, 1892
"	Host, David P	R.	" " 1892	" " 1894
Auditor	Forker, Henry G	R.	2d " September, 1891	2d " September, 1894
Commissioner	Smith, Andrew	R.	1st " January, 1889	1st " January, 1892
"	Spiker, John W	R.	" " 1890	" " 1893
"	Adams William C	R.	" " 1891	" " 1894
"	Ryder, Thomas	R.	" " 1892	" " 1895
Treasurer	Clendennen, N. E	R.	" September, 1890	" " 1892
"	"	R.	" " 1892	" " 1894
Recorder	Hines, A. B	R.	" January, 1889	" " 1892
"	Arbaugh, Thomas	R.	" " 1892	" " 1895
Surveyor	Jarvis, Jacob	R.	" " 1889	" " 1892
"	"	R.	" " 1892	" " 1895
Prosecuting Attorney	Shotwell, Walter G	R.	" " 1891	" " 1894
Infirmary Director	McDevitt, John	R.	" " 1889	" " 1892
"	Beadle, John	R.	" " 1890	" " 1893
"	Barclay John	R.	" " 1891	" " 1894
"	Hines, James M	R.	" " 1892	" " 1895
Coroner	McGavran, S. B	R.	Appointed	" " 1892
"	Kent, S. H		1st Monday in January, 1892	" " 1894
Henry County.	*Napoleon.*			
Probate Judge	Donnelly, Michael	D.	February 9, 1891	February 9, 1894
Clerk	Brown, Daniel C	D.	" 9, 1891	" 9, 1894
Sheriff	Decker, Elisha E	D.	1st Monday in January, 1891	1st Monday in January, 1893
Auditor	Resh, Jacob H	D.	2d " September, 1891	2d " September, 1894
Commissioner	Daum, George	D.	1st " January, 1889	1st " January, 1892
"	Zierolf, Wm. N	D.	" " 1890	" " 1893
"	Saygers, Andrew J	D.	" " 1891	" " 1894
"	King, Levi	D.	" " 1892	" " 1895
Treasurer	Groll, John C	D.	" September, 1890	" September, 1892
"	"	D.	" " 1892	" " 1894
Recorder	Hanna, James W	D.	" January, 1890	" January, 1893

COUNTY OFFICERS—Continued.

Office.	Officer.	Politics.	Beginning of term.	End of term.
Henry County—Concluded.	*Napoleon*—Concluded.			
Surveyor	Schwab, Chas N	D.	1st Monday in January, 1890	1st Monday in January, 1893
Prosecuting Attorney	Ragan, James P	D.	" " 1889	" " 1892
"	"	D.	" " 1892	" " 1895
Infirmary Director	Bostleman, Henry	D.	" " 1889	" " 1892
"	Schall, Peter	D.	" " 1890	" " 1893
"	Dittmer, Edward	D.	" " 1891	" " 1894
"	Wistinghausen, Henry	D.	" " 1892	" " 1895
Coroner	Bitzer, Conrad	D.	" " 1890	" " 1892
Highland County.	*Hillsboro.*			
Probate Judge	Kelly, Leroy	R.	February 9, 1891	February 9, 1894
Clerk	Keech, John H	R.	" 1889	" 1892
"	Walker, W. H	R.	" 1892	" 1895
Sheriff	Mackerly, M. S	D.	1st Monday in January, 1890	1st Monday in January, 1892
"	McConnaughey, J. H	D.	" " 1892	" " 1894
Auditor	Trimble, J A	D.	2d " September, 1890	2d " September, 1893
Commissioner	Miller, Geo. W	R	1st " January, 1889	1st " January, 1892
"	Cochran, Alpheus	D.	" " 1890	" " 1893
"	Newby, Ewing	R.	" " 1891	" " 1894
"	Burnett, J. A	D.	" " 1892	" " 1895
Treasurer	Hetherington, E O	R.	" September, 1890	" September, 1892
"	Roads, H. W	R.	" " 1892	" " 1894
Recorder	Patton, Samuel N	R.	" January, 1891	" January, 1894
Surveyor	Massie, Nath	R.	" " 1891	" " 1894
Prosecuting Attorney	Garrett, Geo L	R.	" " 1891	" " 1894
Infirmary Director	Smith, Geo. W	R.	" " 1889	" " 1892
"	Willett, Amos	D.	" " 1890	" " 1893
"	Williamson, Wm	D.	" " 1891	" " 1894
"	Newell, J. W	R.	" " 1892	" " 1895
Coroner	McNulty, J. K	R.	" " 1890	" " 1892
"	Russ, H. A	R.	" " 1892	" " 1892
Hocking County.	*Logan.*			
Probate Judge	Acker, Wm. T	D.	February 9, 1891	February 9, 1894
Clerk	Lappen, D. H	D.	" 1891	" 1894
Sheriff	Wright, D W	D	1st Monday in January, 1890	1st Monday in January, 1892
"	"	D.	" " 1892	" " 1894
Auditor	Armstrong, Nelson	D.	2d " September, 1890	2d " September, 1893
Commissioner	Marks, George	D.	1st " January, 1889	1st " January, 1892
"	Kreig, Francis J	D.	" " 1890	" " 1893
"	Voris, Andrew	R.	" " 1891	" " 1894
"	Juniper, A. A	D.	" " 1892	" " 1895

Treasurer	Allen, B. H.	D.	1st Monday in September, 1891	1st Monday in September, 1893
Recorder	O'Hare, David M.	D.	1st " January, 1890	" " 1893
Surveyor	Davis, James W.	D.	" " 1891	" " 1894
Prosecuting Attorney	Rinson, J. B.	D.	" " 1891	" " 1894
Infirmary Director	Mathias, Isaac	D.	" " 1889	" " 1892
"	Hansel, Philip	D.	" " 1890	" " 1893
"	Wright, Isaac A.	D.	" " 1891	" " 1894
"	Buchanan, J. M.	D.	" " 1892	" " 1895
Coroner	Heft, Daniel	D.	" " 1890	" " 1892
"	"	D.	" " 1892	" " 1894
Holmes County.	*Millersburg.*			
Probate Judge	Taneyhill, Richard W.	D.	February 9, 1891	February 9, 1894
Clerk	Strome, Jacob J.	D.	" 1890	" 1893
Sheriff	Leeper, James B.	D.	1st Monday in January, 1890	1st Monday in January, 1892
"	"	D.	" " 1892	" " 1894
Auditor	Uhl, Edwin A.	D.	2d " September, 1891	2d " September, 1894
Commissioner	Shafer, Henry	D.	1st " January, 1889	1st " January, 1892
"	Spencer, George W.	D.	" " 1890	" " 1893
"	Petre, Philip	D.	" " 1891	" " 1894
"	Shafer, Henry	D.	" " 1892	Deceased.
"	Robinson, H. H.	...	Appointed	
Treasurer	Anderson, Samuel	D.	1st Monday in September, 1890	1st Monday in September, 1892
"	Stuber, Charles W.	D.	" " 1892	" " 1894
Recorder	Lepley, Jacob B.	D.	" January, 1889	" " 1892
"	"	D.	" " 1892	" " 1895
Surveyor	Genet, Frank	D.	" " 1891	" " 1894
Prosecuting Attorney	Hanna, Wm. S.	D.	" " 1891	" January, 1894
Infirmary Director	McClelland, John	D.	" " 1889	" " 1892
"	Olmstead, E. E.	D.	" " 1890	Resigned.
"	Stahl, Valentine	...	Appointed	
"	Geisinger, Joseph	D.	1st Monday in January, 1891	
"	Schlupe, Jacob	D.	" " 1892	Deceased.
"	Bowsher, Nelson	...	Appointed	
Coroner	Cole, Edgar	D.	1st Monday in January, 1890	1st Monday in January, 1892
"	"	D.	" " 1892	" " 1894
Huron County.	*Norwalk.*			
Probate Judge	Thomas, George T.	R.	February 9, 1891	February 9, 1894
Clerk	Rood, Robert K.	R.	" 1891	" 1894
Sheriff	Noecker, Alfred	R.	1st Monday in January, 1891	1st Monday in January, 1893
Auditor	White, Jonathan S.	R.	2d " September, 1890	2d " September, 1893
Commissioner	Bargus, George	R.	1st " January, 1889	1st " January, 1892
"	Perry, C. O. H.	R	" " 1890	" " 1893
"	Faucher, James A.	R.	" " 1891	" " 1894
"	Bargus, George	R.	" " 1892	" " 1895
Treasurer	Jump, Amos O.	R	" September, 1891	" September, 1893
Recorder	Holiday, William G.	R.	" January, 1891	" January, 1894
Surveyor	Messnard, Luther B.	R.	" " 1889	" " 1892
"	"	R.	" " 1892	" " 1895
Prosecuting Attorney	Kellogg, Theron H.	R.	" " 1889	" " 1892
"	McKnight, Joseph R.	R.	" " 1892	" " 1895
Infirmary Director	Huestis, Jonathan W.	R.	" " 1889	" " 1892
	Easton, James P.	R.	" " 1890	" " 1893

COUNTY OFFICERS—Continued.

Office.	Officer.	Politics.	Beginning of term.	End of term.
Huron County—Concluded.	*Norwalk*—Concluded.			
Infirmary Director	Laylin, Uriah S	R.	1st Monday in January, 1891	1st Monday in January, 1894
"	Huestis, Jonathan W	R.	" " 1892	" " 1895
Coroner	Reynolds, Robt. H	R	" " 1891	" " 1893
Jackson County.	*Jackson.*			
Probate Judge	Laird, J. W	R.	February 9, 1891	February 9, 1894
Clerk	Williams, T. J	R.	" 1891	" 1894
Sheriff	Long, I. C	R.	1st Monday in January, 1891	1st Monday in January, 1893
Auditor	Schellenger, William	R.	2d " September, 1890	2d " September, 1893
Commissioner	Jones, John E	R.	1st " January, 1889	1st " January, 1892
"	White, William W	R.	" " 1890	" " 1893
"	McKinniss, C. C	D.	" " 1891	" " 1894
"	Harshbarger, J. H	R.	" " 1892	" " 1895
Treasurer	Smith, Charles	R.	" September, 1890	" September, 1892
"	"	R.	" " 1892	" " 1894
Recorder	Bennett, James J	R.	" January, 1889	" January, 1892
"	Irons, John D	R.	" " 1892	" " 1895
Surveyor	Jones, Evan C	R.	" " 1889	" " 1892
"	Hunt, Homer E	R.	" " 1892	" " 1895
Prosecuting Attorney	Leach, Ambrose	R.	" " 1889	" " 1892
"	Higgins, John W	R.	" " 1892	" " 1895
Infirmary Director	Garrett, Patrick H	R.	" " 1889	" " 1892
"	Horton, John W	R.	" " 1890	" " 1893
"	Lewis, William B	R.	" " 1891	" " 1894
"	Griffith, Daniel M	R.	" " 1892	" " 1895
Coroner	Brunton, William H	R.	" " 1891	" " 1893
Jefferson County.	*Steubenville.*			
Probate Judge	Mansfield, John A	R.	February 9, 1891	Resigned.
"	Miller, Wm. McD	R.	Appointed	
Clerk	Buckingham, A. S	R.	February 9, 1891	February 9, 1894.
Sheriff	Opperman, Henry	R.	1st Monday in January, 1890	1st Monday in January, 1892
"	"	R.	" " 1892	" " 1894
Auditor	Blackburn, A. C	R.	2d " September, 1890	2d " September, 1893
Commissioner	Markle, J. P	R.	1st " January, 1889	1st " January, 1892
"	Underwood, John	R.	" " 1890	" " 1893
"	Simpson, David	R.	" " 1891	" " 1894
"	Winters, John D	R.	" " 1892	" " 1895
Treasurer	Coble, Hugh S	R.	" September, 1890	" September, 1892
"	Barnet, N. Lindsey	R.	" " 1892	" " 1894
Recorder	Vance, Thos. W	R.	" January, 1891	" January, 1894
Surveyor	Huston, Samuel	R.	" " 1889	" " 1892

Surveyor	Huston, Sam'l	R.	1st Monday in January, 1892	1st Monday in January 1895
Prosecuting Attorney	Erskine, Emmett E	R.	" " 1891	" " 1894
Infirmary Director	Bowers, Joseph C	R.	" " 1889	" " 1892
"	Fetrow, Eli	R.	" " 1890	" " 1893
"	Nixon, Thomas	R.	" " 1891	" " 1894
"	Bowers, Joseph C	R.	" " 1892	" " 1895
Coroner	Starr, James M	R.	" " 1890	" " 1892
"	Maxwell, B. H	R.	" " 1892	" " 1894
Knox County.	*Mt. Vernon.*			
Probate Judge	Critchfield, John M	R.	February 9, 1891	February 9, 1894
Clerk	Neal, Hugh	D.	" 9, 1891	" 9, 1894
Sheriff	Fowler, John	R.	1st Monday in January, 1891	1st Monday in January, 1893
Auditor	Blocher, John M	D.	2d " September, 1890	2d " September, 1893
Commissioner	Foote, Wilbur D	R.	1st " January, 1889	1st " January, 1892
"	Young, Chas. A	D.	" " 1890	" " 1893
"	Vannatta, S. T	R.	" " 1891	" " 1894
"	Rice, Channing F	D.	" " 1892	" " 1895
Treasurer	Ralston, Wm H	R.	" September, 1890	" September, 1892
"	Dowds, S Grant	R.	" " 1892	" " 1894
Recorder	Sapp, Dwight E	R.	" January, 1889	" January, 1892
"	"	R.	" " 1892	" " 1895
Surveyor	McCrory, John	D.	" " 1891	" " 1894
Prosecuting Attorney	McElroy, Wm. L	R.	" " 1889	" " 1892
"	Gotshall, Samuel R	D.	" " 1892	" " 1895
Infirmary Director	Wright, Wm H	R.	" " 1889	" " 1892
"	Lauderbaugh, John K	R.	" " 1890	" " 1893
"	Hammond, John C	R.	" " 1891	" " 1894
"	Wright, Wellington V	R.	" " 1892	" " 1895
Coroner	Darling, Herbert S	D.	" " 1891	" " 1893
Lake County.	*Painesville.*			
Probate Judge	Reynolds, A. G	R.	February 9, 1891	February 9, 1894
Clerk	Crofoot, B. F	R.	" 9, 1891	" 9, 1894
Sheriff	Button, Albert	R.	1st Monday in January, 1891	1st Monday in January, 1893
Auditor	Tisdell, W. C	R.	2d " September, 1890	1st " September, 1893
Commissioner	Rand, Henry C	R.	1st " January, 1889	1st " January, 1892
"	Moody, C. A	R.	" " 1890	" " 1893
"	Morse, Geo. H	R.	" " 1891	" " 1894
"	Freeman, Raymond	R.	" " 1892	" " 1895
Treasurer	Rand, S A	R.	1st " September, 1891	2d " September, 1893
Recorder	Green, Henry B	R.	" January, 1889	1st " January, 1892
"	Clague, John R	R.	" " 1892	" " 1895
Surveyor	Munson, H N	R.	" " 1891	" " 18.4
Prosecuting Attorney	Harper, Homer	R.	" " 1889	" " 1892
"	"	R.	" " 1892	" " 1895
Infirmary Director	Burridge, Eleazer	R.	Appointed August 1889	" " 1892
"	Baker, Wallace L	R.	1st Monday in January, 1890	" " 1893
"	Crocker, John W	R.	" " 1891	" " 1894
"	Burridge, Eleazer	R.	" " 1892	" " 1895
Coroner	Mosher, H. M	R.	" " 1891	" " 1893

County Officers—Continued.

Office.	Officer.	Politics.	Beginning of term.	End of term.
Lawrence County.	*Ironton.*			
Probate Judge	Davis, Lot	R.	February 9, 1891	February 9, 1894
Clerk	Sayre, J. W	R.	" 9, 1891	" 9, 1894
Sheriff	Gates, Frank C	R.	1st Monday in January, 1890	1st Monday in January, 1892
"	"	R	" " 1892	" " 1894
Auditor	Varnum, Girard C	R.	2d " September, 1890	2d " September, 1893
Commissioner	Payne, Thompson F	R.	1st " January, 1889	1st " January, 1892
"	Brammer, Charles	R.	" " 1890	" " 1893
"	Gibbens, Frank	R	" " 1891	" " 1894
"	Gray, George N	R.	" " 1892	" " 1895
Treasurer	Turley, Joseph A	R.	" September, 1890	" September, 1892
"	Clay, M. G	R.	" " 1892	" " 1894
Recorder	Gillett, Paschall F	R.	" January, 1890	" January, 1893
Surveyor	Egerton, James T	R.	" " 1891	" " 1894
Prosecuting Attorney	Johnson, Adna R	R.	" " 1891	" " 1894
Infirmary Director	Heiner, William H	R	" " 1889	" " 1892
"	Massie, Isaac	R.	" " 1890	" " 1893
"	Fugitt, Z. T	R.	" " 1891	" " 1894
"	Smitley, George M	R.	" " 1892	" " 1895
Coroner	Henry, John S	R.	" " 1890	" " 1892
"	"	R.	" " 1892	" " 1894
Licking County.	*Newark.*			
Probate Judge	Brister, E. M. P	D.	February 9, 1891	February 9, 1894
Clerk	Lennox, Thos. F	D.	" 9, 1889	" 9, 1892
"	Young, Wm. P	D.	" 9, 1892	" 9, 1895
Sheriff	Crilly, Andrew J	D.	1st Monday in January, 1891	1st Monday in January, 1893
Auditor	Coffman, Allen B	D.	2d " September, 1890	2d " September, 1893
Commissioner	Jones, Barclay I	D.	1st " January, 1889	1st " January, 1892
"	Bomgardner, Geo	D.	" " 1890	" " 1893
"	Atherton, Herbert	D.	" " 1891	" " 1894
"	Jones, Barclay I	D.	" " 1892	" " 1895
Treasurer	Miller, Geo	D.	" September, 1890	" September, 1892
"	"	D.	" " 1892	" " 1894
Recorder	Hilliard, Jonathan V	D.	" January, 1890	" January, 1893
Surveyor	Webb, Geo. P	D.	" " 1889	" " 1892
"	"	D.	" " 1892	" " 1895
Prosecuting Attorney	Jones, John David	D.	" " 1891	" " 1894
Infirmary Director	Stafford, Finley	D.	" " 1889	" " 1892
"	Rugg, Nathaniel	D.	" " 1890	" " 1893
"	Marriott, Geo. W	D.	" " 1891	" " 1894
"	Stafford, Finley	D.	" " 1892	" " 1895
Coroner	Smith, David M	D.	" " 1891	" " 1893

Logan County.	*Bellefontaine.*			
Probate Judge	Petitit, L. E.	R.	February 9, 1891	February 9, 1894
Clerk	Tremain, R. F.	R.	" 1891	" 1894
Sheriff	Roach, W. W.	R.	1st Monday in January, 1891	1st Monday in January, 1893
Auditor	Williams, Christie	R.	2d " September, 1890	2d " September, 1893
Commissioner	McClure, A. C.	R.	1st " January, 1889	1st " January, 1892
"	Smith, Samuel	R.	" " 1890	" " 1893
"	Higgins, Edward	R.	" " 1891	" " 1894
"	McClure, A. C.	R.	" " 1892	" " 1895
Treasurer	Rogers, C. L.	R.	" September, 1891	" September, 1893
Recorder	Stough, Wm.	R.	" January, 1891	" January, 1894
Surveyor	Wonders, J. C.	R.	" " 1891	" " 1894
Prosecuting Attorney	Odor, James A.	R.	" " 1891	" " 1894
Infirmary Director	Horn, Abiel	R.	" " 1889	" " 1892
"	Porter, J. M.	R.	" " 1890	" " 1893
"	Dow, Lyman	R.	" " 1891	" " 1894
"	Bickham, John	R.	" " 1892	" " 1895
Coroner	Wright, A. L.	R.	" " 1891	" " 1893
Lorain County.	*Elyria.*			
Probate Judge	Hinman, Edgar H.	R.	February 9, 1891	February 9, 1894
Clerk	Lewis, Henry J.	R	" 1891	" 1894
Sheriff	Ensign, Charles C.	R	1st Monday in January, 1891	1st Monday in January, 1893
Auditor	Herrick, Oscar	R.	2d " September, 1890	2d " September, 1893
Commissioner	Phelon, Tasso D.	R	1st " January, 1889	1st " January, 1892
"	Fauver, Alfred	R.	" " 1890	" " 1893
"	Wallace, David	R	" " 1891	" " 1894
"	Phelon, Tasso D.	R.	" " 1892	" " 1895
Treasurer	Willard, Judson E.	R	" September, 1891	" September, 1893
Recorder	Cahoon, William E.	R.	" January, 1889	" January, 1892
"	Cahoon, Horace J.	R.	" " 1892	" " 1895
Surveyor	Snow, Clemon H.	R.	" " 1890	" " 1893
Prosecuting Attorney	Webber, Amos R.	R.	" " 1891	" " 1894
Infirmary Director	Hall, Daniel M.	R.	" " 1889	" " 1892
"	Foster, Albert	R.	" " 1890	" " 1893
"	Eskert, W. F.	R	" " 1891	" " 1894
"	Hall, Daniel M.	R.	" " 1892	" " 1895
Coroner	Braman, Ransom E.	R.	" " 1891	" " 1893
Lucas County.	*Toledo.*			
Probate Judge	Millard, Irwin I.	R.	February 9, 1891	February 9, 1894
Clerk	Bronson, John P.	R.	" 1891	" 1894
Sheriff	Stuart, John B.	R.	1st Monday in January, 1890	1st Monday in January, 1892
"	"	R.	" " 1892	" " 1894
Auditor	Jones, Chas. H.	R.	2d " September, 1891	2d " September, 1894
Commissioner	Engelhardt, Jacob	R.	1st " January, 1889	1st " January, 1892
"	Pray, John S.	R	" " 1890	" " 1893
"	Cook, Warren W.	R.	" " 1891	" " 1894
"	Engelhardt, Jacob	R.	" " 1892	" " 1895

COUNTY OFFICERS—Continued.

Office.	Officer.	Politics.	Beginning of term.	End of term.
Lucas County—Concluded.	*Toledo*—Concluded.			
Treasurer	Hunter, Sam'l A	R.	1st Monday in September, 1890	1st Monday in September, 1892
"	"	R.	" " 1892	" " 1894
Recorder	McMaken, Wm. V	R.	" January, 1890	" January, 1893
Surveyor	Wilhelm, Henry W	R.	" " 1890	" " 1893
Prosecuting Attorney	Barber, Jason A	R.	" " 1891	" " 1894
Infirmary Director	Coder, W. W	R.	" " 1889	" " 1892
"	Reynolds, Geo. W	R.	" " 1890	" " 1893
"	Baumbach, H	R.	" " 1891	" " 1894
"	Coder, W. W	R.	" " 1892	" " 1895
Coroner	Roulet, Chas. F	R.	" " 1890	" " 1892
"	Beckwith, Seth W	R.	" " 1892	" " 1894
Madison County.	*London.*			
Probate Judge	Crabb, Oliver P	R.	February 9, 1891	February 9, 1894
Clerk	Dunn, M. Francler	R.	" 1891	" 1894
Sheriff	Emery, Benjamin	R.	1st Monday in January, 1890	1st Monday in January, 1892
"	"	R.	" " 1892	" " 1894
Auditor	Ward, William C	D.	2d " September, 1890	2d " September, 1893
Commissioner	Bower, John P	R.	1st " January, 1889	1st " January, 1892
"	Loofburrow, Otho W	R.	" " 1890	" " 1893
"	Millikin, Cary	D.	" " 1891	" " 1894
"	Rea, M. L	D.	" " 1892	" " 1895
Treasurer	Vent, John T	R.	" September, 1890	" September, 1892
"	"	R.	" " 1892	" " 1894
Recorder	Trumper, Samuel P	R.	" January, 1890	" January, 1893
Surveyor	Morse, Clinton	R.	" " 1890	" " 1893
Prosecuting Attorney	Locke, Corwin	R.	" " 1889	" " 1892
"	"	R.	" " 1892	" " 1895
Infirmary Director	Wilson, Valentine	R.	" " 1889	" " 1892
"	McGuire, Patrick	R.	" " 1890	" " 1893
"	Peck, James C	R.	" " 1891	" " 1894
"	Wilson, Valentine	R.	" " 1892	" " 1895
Coroner	Fox, Daniel T	R.	" " 1890	" " 1892
"	"	R.	" " 1892	" " 1894
Mahoning County.	*Youngstown.*			
Probate Judge	Wilson, E. M	D.	February 9, 1891	February 9, 1894
Clerk	Curry, Z. P	R.	" 1891	" 1894
Sheriff	Ewing, S. O	R.	1st Monday in January, 1891	1st Monday in January, 1893
Auditor	Davey, Thos. E	R.	2d " September, 1890	2d " September, 1893

Commissioner	Moore, David T	D.	1st Monday in January, 1889	1st Monday in January, 1892
"	White, Frank	R.	" " 1890	" " 1893
"	avis, John M	R.	" " 1891	" " 1894
"	Price, James S	R.	" " 1892	" " 1895
Treasurer	Brown, John W	R	" September, 1891	" September, 1893
Recorder	Davis, Henry W	R.	" January, 1890	" January, 1893
Surveyor	Hazeltine, Edwin D	R.	" " 1889	" " 1892
"	Wise, David M	R.	" " 1892	" " 1895
Prosecuting Attorney	Kennedy, James B	R.	" " 1890	" " 1893
Infirmary Director	Peters, Obadiah	D.	" " 1889	" " 1892
"	Park, John	R.	" " 1890	" " 1893
"	Jones, Prior T	R.	" " 1891	" " 1894
"	Kirk, William	R.	" " 1892	" " 1895
Coroner	Booth, Carlos C	R.	" " 1890	" " 1892
"	Welsh, Harry E	R.	" " 1892	" " 1894
Marion County.	*Marion.*			
Probate Judge	Shultz, Franklin J	D.	February 9, 1891	February 9, 1894
Clerk	Young, Harry R	D.	" 1891	" 1894
Sheriff	Kelly, Patrick	D.	1st Monday in January, 1890	1st Monday in January, 1892
"	Rice, Simeon B	D.	" " 1892	" " 1894
Auditor	Clark, William L	D.	2d " September, 1890	2d " September, 1893
Commissioner	Loyer, Philip	D.	1st " January, 1889	1st " January, 1892
"	Uncapher, Martin	D.	" " 1890	" " 1893
"	Raub, William L	D.	" " 1891	" " 1894
"	Croft, Samuel	D.	" " 1892	" " 1895
Treasurer	Cook, George W	D.	" September, 1890	" September, 1892
"	Leffler, Charles W	D.	" " 1892	" " 1894
Recorder	Harriman, Charles	D.	" January, 1889	" January, 1892
"	Weston, Willis E	D.	" " 1892	" " 1895
Surveyor	Scott, James W	D.	" " 1891	" " 1894
Prosecuting Attorney	Crissinger, Daniel R	D.	" " 1891	" " 1894
Infirmary Director	Lust, Jacob D	D.	" " 1889	" " 1892
"	Riley, Horace W	D.	" " 1890	" " 1893
"	Augenstine, Daniel	D.	" " 1891	" " 1894
"	Haberman, Christian	D.	" " 1892	" " 1895
Coroner	McMurray, James A	D.	" " 1891	" " 1893
Medina County.	*Medina.*			
Probate Judge	Phillips, F. O	R.	February 9, 1891	February 9, 1894
Clerk	Van Epp, N	R.	" 1889	" 1892
"	"	R.	" 1892	" 1895
Sheriff	Nichols, N. P	R.	1st Monday in January, 1891	1st Monday in January, 1893
Auditor	Corman, Alfred L	R.	2d " September, 1890	2d " September, 1893
Commissioner	Yoder, N. N	R.	1st " January, 1889	1st " January, 1892
"	Freeman, Richard	R.	" " 1890	" " 1893
"	Evans, Albert	R.	" " 1891	" " 1894
"	Yoder, N. N	R.	" " 1892	" " 1895
Treasurer	Hard, E. G	R.	" September, 1890	" September, 1892
"	"	R.	" " 1892	" " 1894
Recorder	Long, Jacob	R.	" January, 1891	" January, 1894
Surveyor	Sheldon, A. D	R.	" " 1890	" " 1893

COUNTY OFFICERS—Concluded.

Office.	Officer.	Politics.	Beginning of term.	End of term.
Medina County—Concluded.	*Medina*—Concluded.			
Prosecuting Attorney	Seymour, Jesse W	R.	1st Monday in January, 1891	1st Monday in January, 1894
Infirmary Director	Curtis, Samuel B	R.	" " 1889	" " 1892
"	Vanderhoef, R	R.	" " 1890	" " 1893
"	Mills, Henry A	R.	" " 1891	" " 1894
"	Witter, Wm	R.	" " 1892	" " 1895
Coroner	Freeman, C. D	R	" " 1891	" " 1893
Meigs County.	*Pomeroy.*			
Probate Judge	Paine, Lewis	R	February 9, 1891	February 9, 1894
Clerk	Fish, H. C	R.	" 1891	" 9, 1891
Sheriff	Robinson, Elihu D	R,	1st Monday in January, 1890	1st Monday in January, 1892
"	"	R.	" " 1892	" " 1894
Auditor	Cooper Lewis O	R.	2d " September, 1890	2d " September, 1893
Commissioner	Hayman, John N	R.	1st " January, 1889	1st " January, 1892
"	Chase, Abel	R.	" " 1890	" " 1893
"	Fracker, George	R.	" " 1891	" " 1894
"	Hayman, John N.	R.	" " 1892	" " 1895
Treasurer	Dyke, Robert	R	" September, 1891	" September, 1893
Recorder	Shannon, Wm. M	R.	" January, 1891	" January, 1894
Surveyor	Watkins, Morton H	R.	" " 1889	" " 1892
"	Gardner, Avery E	R.	" " 1892	" " 1895
Prosecuting Attorney	Peoples, C. E	D.	" " 1891	" " 1894
Infirmary Director	Gold, Thomas H	R	" " 1889	" " 1892
"	Hawley, James R	R	" " 1890	" " 1893
"	Martin, Joseph	R.	" " 1891	" " 1894
"	Gold, Thomas H	R.	" " 1892	" " 1895
Coroner	Scott, James B	R.	" " 1890	" " 1992
"	"	R.	" " 1892	" " 1894
Mercer County.	*Celina.*			
Probate Judge	Scranton, Sanford S	D	February 9, 1891	February 9, 1894
Clerk	Lennartz, Henry	D.	" 9, 1891	" 9, 1894
Sheriff	Houser, George H	D.	1st Monday in January, 1891	1st Monday in January, 1893
Auditor	Snyder, Seth S	D.	2d " September, 1891	2d " September, 1894
Commissioner	Fauger, Christian	D	1st " January, 1889	1st " January, 1892
"	Behymer, C. B	D.	" " 1890	" " 1893
"	Mott, Abraham	D.	" " 1891	" " 1894
"	Schweiterman, Herman H	D.	" " 1892	" " 1895
Treasurer	McKirnan, Henry J.	D.	September, 1891	" September, 1893

Recorder	Snyder, William C.	D.	1st Monday in January, 1889	1st Monday in January, 1892
"	Hamburger, John E.	D.	" " 1892	" " 1895
Surveyor	De Ford, Justin M	D.	" " 1889	" " 1892
"	Smith, Clyde V.	D.	" " 1892	" " 1895
Prosecuting Attorney	Miller, Henry A	D.	" " 1891	" " 1894
Infirmary Director	Overly, David	D.	" " 1889	" " 1892
"	Kiser, Isaac N	D.	" " 1890	" " 1893
"	Heiby, Philip	D.	" " 1891	" " 1894
"	Overly, David	D.	" " 1892	" " 1895
Coroner	Lisle, L. M	D.	" " 1891	" " 1893
Miami County.	*Troy.*			
Probate Judge	Geyer, John C.	R.	February 9, 1890	February 9, 1893
Clerk	Fouts, John B	R.	" 1889	" 1892
"	Childs, Abbott E.	R.	" 1892	" 1895
Sheriff	Ashworth, Thomas W.	R.	1st Monday in January, 1890	1st Monday in January, 1892
"	"	R.	" " 1892	" " 1894
Auditor	Furnas, Boyd E.	R.	2d " September, 1890	2d " September, 1893
Commissioner	Statler, David C.	R.	1st Monday in January, 1889	1st " January, 1892
"	Knoop, John T	R.	" " 1890	Resigned.
"	Frank, S. D	R.	Unexpired term	1st Monday in January, 1893
"	Scarff, Bernard B.	R.	1st Monday in January, 1891	" " 1894
"	Statler, David C.	R.	" " 1892	" " 1895
Treasurer	Rundle, George H.	R.	" September, 1890	" September, 1892
"	Ullery, J. C.	R.	" " 1892	" " 1894
Recorder	Davis, J. O.	R.	" January, 1890	" January, 1893
Surveyor	Walker, Robert F	R.	" " 1890	" " 1893
Prosecuting Attorney	Kyle, Thomas B.	R.	" " 1891	" " 1894
Infirmary Director	Bond, Thomas C	R.	" " 1889	" " 1892
"	Arnold, David	R.	" " 1890	" " 1893
"	Bowman, Samuel	R.	" " 1891	" " 1894
"	Thompson, Elmer E.	R.	" " 1892	" " 1895
Coroner	Calvin, John W.	R.	" " 1890	" " 1892
"	"	R.	" " 1892	" " 1894
Monroe County.	*Woodsfield.*			
Probate Judge	Hamilton, Wire	D.	February 9, 1891	February 9, 1894
Clerk	Lynch, E. L	D.	" 1889	" 1892
"	"	D.	" 1892	" 1895
Sheriff	Pierson, A. H.	D.	1st Monday in January, 1890	1st Monday in January, 1892
"	"	D.	" " 1892	" " 1894
Auditor	Muhleman, H. R.	D.	2d " September, 1889	" " 1892
"	Wood, W. T	D.	" " 1892	" " 1895
Commissioner	Harman, Alexander	D.	1s " January, 1889	" " 1892
"	Pfalzgraf, John	D.	" " 1890	" " 1893
"	Yunkes, Benjamin	D.	" " 1891	" " 1894
"	Cline, M. V.	D.	" " 1892	" " 1895
Treasurer	Way, Wm. S.	D.	" September, 1890	" September, 1892
"	"	D.	" " 1892	" " 1894
Recorder	Mason, Frank	D.	" January, 1890	" January, 1893
Surveyor	Jones, W. S.	D.	" " 1890	" " 1893

COUNTY OFFICERS—Continued.

Office.	Officer.	Politics.	Beginning of term.	End of term.
Monroe County—Concluded.	*Woodsfield*—Concluded.			
Prosecuting Attorney	Jennings George G	D.	1st Monday in January, 1891	1st Monday in January, 1894
Infirmary Director	Stoehr, Fred	D.	" " 1889	" " 1892
"	Wohnhas, Jacob	D.	" " 1890	" " 1893
"	Ward, Isaac	D.	" " 1891	" " 1894
"	Reich, Andrew	D.	" " 1892	" " 1895
Coroner	Potts, A. G. W	D.	" " 1891	Failed to qualify.
Montgomery County.	*Dayton.*			
Probate Judge	Kreitzer, John W	D.	February 9, 1891	February 9, 1894
Clerk	Bowles, F. Kemper	R.	" 1891	" 1894
Sheriff	Gerdes, Charles J	R.	1st Monday in January, 1891	1st Monday in January, 1893
Auditor	Lewis, H. W	D.	2d " September, 1890	2d " September, 1893
Commissioner	Ridgeway, Alonzo B	D.	1st " January, 1889	1st " January, 1892
"	Shroyer, David R	D.	" " 1890	" " 1893
"	Zebring, Lewis H	D.	" " 1891	" " 1894
"	Hunter, James B	R.	" " 1892	" " 1895
Treasurer	Huffman, Frank T	D.	" September, 1890	" September, 1892
"	Minnick, Thomas B	D.	" " 1892	" " 1894
Recorder	Shoup, Joel O	D.	" January, 1889	" January, 1892
"	Lindemuth, Jesse R	D.	" " 1892	" " 1895
Surveyor	Fox, Herman S	D.	" " 1889	" " 1892
"	"	D.	" " 1892	" " 1895
Prosecuting Attorney	Patterson, J. C	D.	" " 1891	" " 1894
Infirmary Director	Heidinger, John C	D.	" " 1889	" " 1892
"	Schultz, Joseph	D.	" " 1890	" " 1893
"	Hendricks, Edwin M	D.	" " 1891	" " 1894
"	Baker, Levi	R.	" " 1892	" " 1895
Coroner	Meyers, Gamalial C	R.	" " 1891	" " 1893
Morgan County.	*McConnelsville.*			
Probate Judge	Brown, E. J	R.	February 9, 1891	February 9, 1894
Clerk	*Abbott, John Q	R.	" 1890	Resigned.
"	Masterson T. J	R.	November 5, 1891	Appointed.
Sheriff	Gillespie G. A	R.	1st Monday in January, 1890	1st Monday in January, 1892
"	"	R.	" " 1892	" " 1894
Auditor	Gibson, C. J	D.	2d " September, 1891	2d " September, 1894
Commissioner	Chappelear, Thomas J	R	1st " January, 1889	1st " January, 1892
"	Hopkins, Miles	R.	" " 1890	" " 1893
"	Farris, Abram	R.	" " 1891	" " 1894
"	Harper, George	R.	" " 1892	" " 1895

*Elected Senator.

Treasurer	Barkhurst, J. W	R.	1st Monday in September, 1891	1st Monday in September, 1893
Recorder	King, Geo. G	R.	" January, 1891	" January, 1894
Surveyor	Dougan, J. F	R.	" " 1891	" " 1894
Prosecuting Attorney	Danford, Marion E	R.	" " 1889	" " 1892
"	Tannehill, P. H	R.	" " 1892	" " 1895
Infirmary Director	Wilson, A. S	R.	" " 1889	" " 1892
"	Ralph, James	R.	" " 1890	" " 1893
"	Mellor, Henry L	R.	" " 1891	" " 1894
"	Wilson, A. S	R.	" " 1892	" " 1895
Coroner	Henry, Andrew H	R.	" " 1890	" " 1892
"	"	R.	" " 1892	" " 1894
Morrow County.	*Mt. Gilead.*			
Probate Judge	Long, Thomas W	D.	February 9, 1891	February 9, 1894
Clerk	McCracken, J. E	R.	" 1891	" 1894
Sheriff	Rinehart, Jesse B	D.	1st Monday in January, 1891	1st Monday in January, 1893
Auditor	Whitney, Amza A	D.	2d " September, 1890	2d " September, 1893
Commissioner	Kees, Aaron B	R.	1st " January, 1889	1st " January, 1892
"	McNeal, John	R.	" " 1890	" " 1893
"	Hershuer, Geo W	D.	" " 1891	" " 1894
"	Culver, Jesse B	R.	" " 1892	" " 1895
Treasurer	James, Amos W	R.	" September, 1891	" September, 1893
Recorder	Rauhauser, Sylvester R	R.	" January, 1891	" January, 1894
Surveyor	French Oscar L R	R.	" " 1891	" " 1894
Prosecuting Attorney	Barnhard, Wm. H	R.	" " 1889	" " 1892
"	Barry, John W	R.	" " 1892	" " 1895
Infirmary Director	Barry, Y P	R.	" " 1889	" " 1892
"	Dudley, Lafayette S	R.	" " 1890	" " 1893
"	Armstrong, James D	R.	" " 1891	" " 1894
"	Eckert, Jacob	R.	" " 1892	" " 1895
Coroner	Dunham, C. C	R.	" " 1891	" " 1893
Muskingum County.	*Zanesville.*			
Probate Judge	Foley, George L	R.	February 9, 1891	February 9, 1894
Clerk	Cockins, Vincent	R.	" 1889	" 1892
"	Green, John A	R.	" 1892	" 1895
Sheriff	Bolin, Wm. H	D.	1st Monday in January, 1891	1st Monday in January, 1893
Auditor	Knight, Julius A	R.	2d " September, 1890	2d " September, 1893
Commissioner	Rider, Francis M	R.	1st " January, 1889	1st " January, 1892
"	Burgess, John F	D	" " 1890	" " 1893
"	Rutledge, Samuel M	D.	" " 1891	" " 1894
"	Rider, Francis M	R.	" " 1892	" " 1895
Treasurer	Willey, Daniel G	D.	" September, 1890	1st " September, 1892
"	Frazier, Jesse	R.	" " 1892	" " 1894
Recorder	Scott, Ernest	R.	" January, 1889	" " 1892
"	"	R.	" " 1892	" " 1895
Surveyor	Connar, Thomas C	R.	" " 1889	" " 1892
"	Dunn, William	R.	" " 1892	" " 1895
Prosecuting Attorney	Winn, Simeon M	D.	" " 1891	" " 1894
Infirmary Director	Evans, David M	R.	" " 1889	" " 1892
"	Sunkle, Conrad J	D.	" " 1890	" " 1893
"	Willey, Charles T	R.	" " 1891	" " 1894

COUNTY OFFICERS—Continued.

Office.	Officer.	Politics.	Beginning of term.	End of term.
Muskingum County—Concluded.	*Zanesville*—Concluded.			
Infirmary Director	Evans, David M	R.	1st Monday in January, 1892	1st Monday in September, 1895
Coroner	Ruth, William	R.	" " 1890	" " 1892
"	Watterman, Homer C	R.	" " 1892	" " 1894
Noble County.	*Caldwell.*			
Probate Judge	Brotton, Andrew	D.	February 9, 1891	February 9, 1894
Clerk	Danford, I. W	R.	" 1890	" 1893
Sheriff	Parrish, T. W	R.	1st Monday in January, 1890	1st Monday in January, 1892
"	"	R.	" " 1892	" " 1894
Auditor	Okey, A. C	R.	2d " September, 1889	2d " September, 1892
"	Johnson, W. J	R.	" " 1892	" " 1895
Commissioner	Barnes, Nathan B	R.	1st " January, 1889	1st " January, 1892
"	Eagler, C. J	R.	" " 1890	" " 1893
"	Craig, Charles	R.	" " 1891	" " 1894
"	Combs, I. M	R.	" " 1892	" " 1895
Treasurer	Rannells, J. F	R.	" September, 1890	" September, 1892
"	Shankland, J. H	R	" " 1892	" " 1894
Recorder	Roach, H. M	R	" January, 1891	" January, 1894
Surveyor	McWilliams, C. S	R.	" " 1891	" " 1894
Prosecuting Attorney	Leland, C. A	R.	" " 1891	" " 1894
nfirmary Director	Weekley, George	R.	" " 1889	" " 1892
"	Davis, T. R	R.	" " 1890	" " 1893
"	Davidson, George	D.	" " 1891	" " 1894
"	Osborn, Arch	R.	" " 1892	" " 1895
Coroner	McKee, O. O	R.	" " 1892	" " 1894
Ottawa County.	*Port Clinton.*			
Probate Judge	McRitchie, D. R	D.	February 9, 1891	February 9, 1894
Clerk	Wierman, William C	D.	" 1890	" 1893
Sheriff	Bolte, Fred	D.	1st Monday in January, 1891	1st Monday in January, 1893
Auditor	Berleman, John H	D.	2d " September, 1891	2d " September, 1894
Commissioner	Rofkar, Henry	D.	1st " January, 1889	1st " January, 1892
"	Scrymger, A	D.	" " 1890	" " 1893
"	Hillman, Frederick	D.	" " 1891	" " 1894
"	Smith, W. D	D.	" " 1892	" " 1895
Treasurer	Deel, George	D.	" September, 1891	" September, 1893
Recorder	Clemons, N. A	D.	" January, 1891	" January, 1894
Surveyor	Franck, Ernest	D.	" " 1890	" " 1893
Prosecuting Attorney	York, Charles I	D.	" " 1889	" " 1892
"	"	D.	" " 1892	" " 1895

Infirmary Director	Lewis, William C	D.	1st Monday in January, 1889	1st Monday in January, 1892
"	Richardson, Rob't	D.	" " 1890	" " 1893
"	Ryor, Henry	D.	" " 1891	" " 1894
"	Clark, J. J	D.	" " 1892	" " 1895
Coroner	Woodward, George	D.	" " 1891	" " 1893
Paulding County.	*Paulding.*			
Probate Judge	Lewis, Lafayette	D.	February 9, 1891	February 9, 1894
Clerk	Jackson, Wm. B	D.	" 9, 1891	" 9, 1894
Sheriff	Staley, Edward	R.	1st Monday in January, 1891	1st Monday in January, 1893
Auditor	Ridenour, Ephraim V	D.	2d " September, 1891	2d " September, 1894
Commissioner	Chester, Thomas	R.	1st " January, 1889	1st " January, 1892
"	Davidson, Daniel	D.	" " 1890	" " 1893
"	Maloy, Michael	D.	" " 1891	" " 1894
"	Powers, John	R.	" " 1892	" " 1895
Treasurer	Finan, Michael	D.	" September, 1891	" September, 1893
Recorder	Yager, John	D.	" January, 1891	" January, 1894
Surveyor	Morrow, Oliver	R.	" " 1889	" " 1892
"	Johnson, W. J	D.	" " 1892	" " 1895
Prosecuting Attorney	Snook, W. H	R.	" " 1889	" " 1892
"	Corbett, Willis F.	R.	" " 1892	" " 1895
Infirmary Director	Dunlap, Daniel H	R.	" " 1889	" " 1892
"	Kemler, Peter	D.	" " 1890	" " 1893
"	Sloppy, Joel	D.	" " 1891	" " 1894
"	Dunlap, Daniel H	R.	" " 1892	" " 1895
Coroner	Hosford, John	D.	" " 1890	" " 1892
"	Gorrel, Cyrus V	R.	" " 1892	Failed to qualify.
"	Brattain, G. M	R.	Appointed	1st Monday in January, 1894
Perry County.	*New Lexington.*			
Probate Judge	Spencer, Charles E	R.	February 9, 1891	February 9, 1894
Clerk	Allen, Philip	D.	" 9, 1891	" 9, 1894
Sheriff	Irvin, George W	R.	1st Monday in January, 1891	1st Monday in January, 1893
Auditor	Barrett, James E	D.	2d " September, 1891	2d " September, 1894
Commissioner	Larimer, Joshua B	R.	1st " January, 1889	1st " January, 1892
"	Gaver, George	R.	" " 1890	" " 1893
"	Smith, Peter W	R.	" " 1891	" " 1894
"	Ferquer, Geo. C	D.	" " 1892	" " 1895
Treasurer	Duffy, Peter	D.	" September, 1890	" September, 1892
"	"	D.	" " 1892	" " 1894
Recorder	McCloy, David E	D.	" January, 1890	" January, 1893
Surveyor	Avery, John	D.	" " 1891	" " 1894
Prosecuting Attorney	Donahue, Maurice H	D.	" " 1891	" " 1894
Infirmary Director	Brown, John C	R.	Unexpired term	" " 1892
"	Danison, James	D.	1st Monday in January, 1890	" " 1893
"	Watts, Charles	R.	" " 1891	" " 1894
"	Brown, John C	R.	" " 1892	" " 1895
Coroner	O'Farrell, Michael	D.	" " 1890	" " 1892
"	"	D.	" " 1892	" " 1894

COUNTY OFFICERS—Continued.

Office.	Officer.	Politics.	Beginning of term.	End of term.
Pickaway County.	*Circleville.*			
Probate Judge	Winstead, Jacob P	D.	February 9, 1891	February 9, 1894
Clerk	Morris, Wm. E	D.	" 1891	" 1894
Sheriff	Wallace, James T	D.	1st Monday in January, 1891	1st Monday in January, 1893
Auditor	Morris, Thomas J	D.	2d " September, 1891	2d " September, 1894
Commissioner	Pursell, Cyrus	D.	1st " January, 1889	1st " January, 1892
"	Schwarz, H. C	D.	" " 1890	" " 1893
"	Bell, A. C	D.	" " 1891	" " 1894
"	Pursell, Cyrus	D.	" " 1892	" " 1895
Treasurer	Harper, J. C	D.	" September, 1891	" September, 1893
Recorder	McCrady, John	D.	" January, 1891	" " 1894
Surveyor	Abernethy, C. F	D.	" " 1890	" " 1893
Prosecuting Attorney	Schleyer, John	D.	" " 1891	" " 1894
Infirmary Director	Rife, Jacob B	D.	" " 1889	" " 1892
"	Haas, John G	D.	" " 1890	" " 1893
"	Myers, Mahlon	D.	" " 1891	" " 1894
"	Rife, Jacob B	D.	" " 1892	" " 1895
Coroner	Lannum, M. A	D.	" " 1891	" " 1893
Pike County.	*Waverly.*			
Probate Judge	Morgan, Henry	D.	February 9, 1891	February 9, 1894
Clerk	McBride, John A	D.	" 1891	" 1894
Sheriff	Vallery, John	D.	1st Monday in January, 1890	1st Monday in January, 1892
"	"	D.	" " 1892	" " 1894
Auditor	Adams, John T	D.	2d " September, 1890	2d " September, 1893
Commissioner	Gehres, Jacob	D.	1st " January, 1889	1st " January, 1892
"	Rigdon, John W	D.	" " 1890	" " 1893
"	Larbach, Jacob	D.	" " 1891	" " 1894
"	Eains, D. L	D.	" " 1892	" " 1895
Treasurer	Ehrman, Frank	D.	" September, 1890	" September, 1892
"	Legg, George W	D.	" " 1892	" " 1894
Recorder	Givens, Newton E	D.	" January, 1889	" January, 1892
"	"	D.	" " 1892	" " 1895
Surveyor	Stedman, Samuel A	D.	" " 1891	" " 1894
Prosecuting Attorney	McLaughlin, S. D	D.	" " 1891	" " 1894
Infirmary Director	Butler, Jacob	D.	" " 1889	" " 1892
"	Shy, Henry	D.	" " 1890	" " 1893
"	Markham, Thomas F	D.	" " 1891	" " 1894
"	Trego, George W	D.	" " 1892	" " 1895
Coroner	Heath, John R	D.	" " 1890	" " 1892
"	Barnette, Clement L	D.	" " 1892	" " 1894

Portage County.	***Ravenna.***			
Probate Judge	Ingell, C. D.	R.	February 9, 1891	February 9, 1894
Clerk	Seaton, A. E.	R.	" 1891	" 1894
Sheriff	Jones, James	R.	1st Monday in January, 1891	1st Monday in January, 1893
Auditor	Freeman, S R	R	2d " September, 1890	2d " September, 1893
Commissioner	Hubbard, Wesley	R.	1st " January, 1889	1st " January, 1892
"	Payne, L. C.	R.	" " 1890	" " 1893
"	Haymaker, O. F	R.	" " 1891	" " 1894
"	Hubbard, Wesley	R.	" " 1892	" " 1895
Treasurer	Evans, John H.	R.	" September, 1890	" September, 1892
"	"	R.	" " 1892	" " 1894
Recorder	Post, S. J.	R.	" January, 1889	" " 1892
"	"	R.	" " 1892	" " 1895
Surveyor	Cole, Jedediah	R.	" " 1891	" " 1894
Prosecuting Attorney	Phelps, I H.	D.	" " 1890	" " 1893
Infirmary Director	Cannon, F. B.	R	" " 1889	" " 1892
"	Fox, Wm.	R.	" " 1890	" " 1893
"	Stewart, T. C	R.	" " 1891	" " 1894
"	Cannon, F. B.	R.	" " 1892	" " 1895
Coroner	Lyon, O. A.	R.	" " 1891	Resigned.
"	Sherman A. M.	R.	Appointed	
Preble County.	***Eaton.***			
Probate Judge	Neal, Wm. A.	R.	February 9, 1891	February 9, 1894
Clerk	Lean, Leander D.	R.	" 1891	" 1894
Sheriff	Waters, Wm.	R.	1st Monday in January, 1891	1st Monday in January, 1893
Auditor	Robbins, Hiram L.	D.	2d " September, 1890	2d " September, 1893
Commissioner	Pugh, Wester D.	R.	1st " January, 1889	1st " January, 1892
"	Mills, Wm	R.	" " 1890	" " 1893
"	Carroll, James	D.	" " 1891	" " 1894
"	Pugh, Wester D	R.	" " 1892	" " 1895
Treasurer	Musselman, John H.	D.	" September, 1890	" September 1892
"	Gibbins, John H.	R.	" " 1892	" " 1894
Recorder	Eikenbary, Peter S.	R.	" January, 1890	" January, 1893
Surveyor	Reid, Alfred L.	R.	" " 1891	" " 1894
Prosecuting Attorney	Risinger, John	R.	" " 1891	" " 1894
Infirmary Director	Coffman, Joseph W	R.	" " 1889	" " 1892
"	Ridenour, Frank	R.	" " 1890	" 1893
"	Aydellott, Henry C	R.	" " 1891	" " 1894
"	Coffman, Joseph W	R.	" " 1892	" " 1895
Coroner	Small, Philip M	R.	" " 1891	" " 1895
Putnam County.	***Ottawa.***			
Probate Judge	Thomas, A. Z.	D.	February 9, 1891	February 9, 1894
Clerk	Schmitschulte, H. W.	D.	" 1889	" 1892
"	"	D.	" 1892	" 1895
Sheriff	Williamson, David C.	D.	1st Monday in January, 1890	1st Monday in January, 1892
"	Frank E. Treece	D.	Appointed	
Auditor	Reed, W. F	R.	2d " September, 1890	2d " September, 1893
Commissioner	Mallahan, John T.	D.	1st " January, 1889	1st " January, 1892
"	Brinkman, Geo. B	D.	" " 1890	" " 1893

County Officers—Continued.

Office.	Officer.	Politics	Beginning of term.	End of term.
Putnam County—Concluded.	*Ottawa*—Concluded.			
Commissioner	Smith, James H.	D.	1st Monday in January, 1891	Deceased.
"	Mallaban, John T.	...	Appointed	
"	Liggett, Amos	D.	1st Monday in January, 1892	1st Monday in January, 1896
Treasurer	Lenhart, W. S.	R.	" September, 1891	" September, 1893
Recorder	Justice, Joseph	D.	" January, 1890	" January, 1893
Surveyor	Seitz, D. W.	D.	" " 1891	" " 1894
Prosecuting Attorney	Bailey, John P.	D.	" " 1889	" " 1892
"	Frayer, Chas	D.	" " 1892	" " 1895
Infirmary Director	Gilbert, R E.	D.	" " 1889	" " 1892
"	Miller, Joseph H.	D.	" " 1890	" " 1893
"	Rimer, J. R	D.	" " 1891	" " 1894
"	Gilbert, R. E.	D.	" " 1892	" " 1895
Coroner	De Ford, Sam'l F.	D.	" " 1890	" " 1892
"	"	D.	" " 1892	" " 1894
Richland County.	*Mansfield.*			
Probate Judge	Brucker, Lewis	D.	February 9, 1891	February 9, 1894
Clerk	Burns, John C.	D.	" 9, 1889	" 9, 1892
"	"	D.	" 9, 1892	" 9, 1895
Sheriff	Tressel, Leonard	D.	1st Monday in January, 1890	1st Monday in January, 1892
"	"	D.	" " 1892	" " 1894
Auditor	Seward, John F.	D.	2d " September, 1890	2d " September, 1893
Commissioner	Iler, John	D.	1st " January, 1889	1st " January, 1892
"	Garber, Jehu L.	D.	" " 1890	" " 1893
"	Gribbling, George	D	" " 1891	" " 1894
"	Etz, C. W.	D.	" " 1892	" " 1895
Treasurer	Lersch, Henry	D.	" September, 1890	" September, 1892
"	"	D.	" " 1892	" " 1894
Recorder	Weil, Jacob W.	D.	" January, 1890	" January, 1893
Surveyor	Stewart, Orlando F.	D.	" " 1889	" " 1892
"	Potts, James C.	D.	" " 1892	" " 1895
Prosecuting Attorney	Bell, Hubbert E.	D.	" " 1889	" " 1892
"	Douglass, A. A.	D.	" " 1892	" " 1895
Infirmary Director	Fisher, Joseph	D.	" " 1889	" " 1892
"	Becker, George	D.	" " 1890	" " 1893
"	Payne, Edwin	D.	" " 1891	
"	Payne, Martin	D.	Unexpired term	
"	Fisher, Joseph	D.	1st Monday in January, 1892	1st Monday in January, 1895
Coroner	Stofer, Eli	D.	" " 1890	" " 1892
"	Maglott, John	D.	" " 1892	" " 1894

Ross County.	***Chillicothe.***			
Probate Judge	Bitzer, George B	R.	February 9 1891	February 9, 1894
Clerk	Reed, Charles	R.	" 9, 1889	" 1892
"	Gilmore, Tiffin	R.	" 9, 1892	" 1895
Sheriff	Blacker, John H	D.	1st Monday in January, 1891	1st Monday in January, 1893
Auditor	Somers, John A	R.	2d " September, 1890	2d " September, 1893
Commissioner	Reutinger, Conrad H	R.	1st " January, 1889	1st " January, 1892
"	Crawford, James C	R.	" " 1890	" " 1893
"	Asbury, B. P	D.	" " 1891	" " 1894
"	Gartner, J. P	D.	" " 1892	" " 1895
Treasurer	Veail, Samuel M	R.	" September, 1890	" September, 1892
"	"	R.	" " 1892	" " 1894
Recorder	Brown, John F	R.	" January, 1889	" January, 1892
"	"	R.	" " 1892	" " 1895
Surveyor	Walker, Benjamin H	R.	Appointed	" " 1892
"	"	R.	1st Monday in January, 1892	" " 1895
Prosecuting Attorney	Evans, Marcus G	R.	" " 1889	" " 1892
"	Cooke, Paul	R.	" " 1892	" " 1895
Infirmary Director	Schiller, Herman	R.	" " 1889	" " 1892
"	Dolahan, Edwin B	R.	" " 1890	" " 1893
"	Brown, Job S	R.	" " 1891	" " 1894
"	Schiller, Herman	R.	" " 1892	" " 1895
Coroner	Kramer, Valentine	R.	" " 1891	" " 1893
Sandusky County.	***Fremont.***			
Probate Judge	Dickinson, E. F	D.	February 9, 1891	Deceased.
"	Zimmerman, Joseph	D.	Appointed	
"	"	D.	February 9, 1892	February 9, 1895
Clerk	Worst, J. W	D.	February 9, 1891	February 9, 1894
Sheriff	Dick, Lorenzo	D.	1st Monday in January, 1890	1st Monday in January, 1892
"	"	D.	" " 1892	" " 1894
Auditor	Bauman, A. V	D.	2d Monday in September, 1891	2d " September, 1894
Commissioner	Wilt, George F	D.	1st " January, 1889	1st " January, 1892
"	Wickert, James E	D.	" " 1890	" " 1893
"	Schwindt Joseph	D.	" " 1891	" " 1894
"	Gabel Jacob	D.	" " 1892	" " 1895
Treasurer	Thraves, L. H	D.	" September, 1891	" September, 1893
Recorder	Kamb, H. J	D.	" January, 1889	" January, 1892
"	Wehrung, George	D.	" " 1892	" " 1895
Surveyor	Lesher, George W	D.	" " 1889	" " 1892
"	"	D.	" " 1892	" " 1895
Prosecuting Attorney	Fronizer, F. R	D.	" " 1891	" " 1894
Infirmary Director	Kline, Andrew	D.	" " 1889	" " 1892
"	Raphe, James W	D.	" " 1890	" " 1893
"	Litz, Andrew	D.	" " 1891	" " 1894
"	Kline, Andrew	D.	" " 1892	" " 1895
Coroner	Russell, E. H	D.	" " 1890	" " 1892
"	Murphy, William	D.	" " 1892	" " 1894
Scioto County.	***Portsmouth.***			
Probate Judge	Osborn, George M	R.	February 9, 1891	February 9, 1894
Clerk	Whitney, William F	R.	" 1890	" 1893

County Officers—Continued.

Office.	Officer.	Politics.	Beginning of term.	End of term.
Scioto County—Concluded.	*Portsmouth.*			
Sheriff	Gustin, Dustin W	R.	1st Monday in January, 1891	1st Monday in January, 1893
Auditor	Musser, Filmore	R.	2d " September, 1890	2d " September, 1893
Commissioner	Rickey, Frank	R.	1st " January, 1889	1st " January, 1892
"	Kaps, John	R.	" " 1890	" " 1893
"	Brown, Milton W	R.	" " 1891	" " 1894
"	Smith, Joseph W	R.	" " 1892	" " 1895
Treasurer	Wells, Mark B	R.	" September, 1890	" September, 1892
"	Draper, Wm. C	R.	" " 1892	" " 1894
Recorder	Harwood, Benjamin F	R.	" January, 1889	" January, 1892
"	Sikes, F. L	R.	" " 1892	" " 1895
Surveyor	Smith, Joseph W	R.	" " 1889	Resigned.
"	Harper, Samuel G	R.	Appointed	1st Monday in January, 1892
"	Fout, Lafayette	R.	1st Monday in January, 1892	" " 1895
Prosecuting Attorney	Milner, John C	R.	" " 1891	" " 1894
Infirmary Director	Williams, Samuel J	R.	" " 1889	" " 1892
"	Merrill, John P	R.	" " 1890	" " 1893
"	Hacquard, Charles	R.	" " 1891	" " 1894
"	Williams, Samuel J	R.	" " 1892	" " 1895
Coroner	Fulton, Charles C	R.	" " 1891	" " 1893
Seneca County.	*Tiffin.*			
Probate Judge	Royer, John C	D.	February 9, 1891	February 9, 1894
Clerk	Ullrich, Lewis	D.	" 1891	" 1894
Sheriff	Burman, Alonzo	D.	1st Monday in January, 1891	1st Monday in January, 1893
Auditor	Norton, James A	D.	2d " September, 1889	2d " September, 1892
"	Schlosser, William H	R.	" " 1892	" " 1895
Commissioner	Burtscher, Nicholas	D.	1st " January, 1889	1st " January, 1892
"	Hedden, Henry F	D.	" " 1890	" " 1893
"	Shannon, Frank	D.	" " 1891	" " 1894
"	Burtscher, Nicholas	D.	" " 1892	" " 1895
Treasurer	Goetz, Charles A	D.	" September, 1890	" September, 1892
"	"	D.	" " 1892	" " 1894
Recorder	Wentz, George F	D.	" January, 1891	" " 1894
Surveyor	McGormley, George	D.	" " 1890	" " 1893
Prosecuting Attorney	Schroth, George E	R.	" " 1891	" " 1894
Infirmary Director	King, William	D.	" " 1889	" " 1892
"	Roller, John	D.	" " 1890	" " 1893
"	Rinebold, John	D.	" " 1891	" " 1894
"	King, William	D.	" " 1892	" " 1895
Coroner	Lepper, Edward	D.	" " 1890	" " 1892
"	"	D.	" " 1892	" " 1894

Shelby County.	*Sidney.*			
Probate Judge	Rebstock, Adolphus J.	D.	February 9, 1891	February 9, 1894
Clerk	Hussey, John C.	D.	" 1891	" 1894
Sheriff	Rattermann, Joseph	D.	1st Monday in January, 1890	1st Monday in January, 1892
"	"	D.	" " 1892	" " 1894
Auditor	Cummins, J. K.	D.	2d " September, 1890	2d " September, 1893
Commissioner	Miller, Jeremiah	D.	1st " January, 1889	1st " January, 1892
"	Paul, Jacob	D.	" " 1890	" " 1893
"	Hickey, Thomas	D.	" " 1891	" " 1894
"	Turner, Frank H.	D.	" " 1892	" " 1895
Treasurer	Timens, Chas.	D.	" September, 1890	" September, 1892
"	"	D.	" " 1892	" " 1894
Recorder	Pfaadt, Louis	D.	" January, 1890	" January, 1893
Surveyor	Counts, Chas.	D.	" " 1890	" " 1893
Prosecuting Attorney	Way, Jas. E.	D.	" " 1889	" " 1892
"	"	D.	" " 1892	" " 1895
Infirmary Director	Wagoner, Sam'l M.	D.	" " 1889	" " 1892
"	Mesker, Geo.	D.	" " 1890	" " 1893
"	Bush, C. Ed.	D.	" " 1891	" " 1894
"	Wright, Sam'l H.	D.	" " 1892	" " 1895
Coroner	Park, Beeman	D.	" " 1890	" " 1892
"	LeFevre, Edwin	D.	" " 1892	" " 1894
Stark County.	*Canton.*			
Probate Judge	Fawcett, Jacob P.	R.	February 9, 1891	February 9, 1894
Clerk	Coxen, O. M.	D.	" 1890	" 1893
Sheriff	Krider, Chas. A.	D.	1st Monday in January, 1890	1st Monday in January, 1892
"	"	D.	" " 1892	" " 1894
Auditor	Loichot, Louis	D.	2d " September, 1890	2d " September, 1893
Commissioner	Schmachtenberger, Jacob	D.	1st " January, 1889	1st " January, 1892
"	Kreighbaum, Jno. O.	D.	" " 1890	" " 1893
"	Werstler, Jonas W.	R.	" " 1891	" " 1894
"	Clutz, Josiah	D.	" " 1892	" " 1895
Treasurer	Mandru, Joseph	D.	" September, 1890	" September, 1892
"	"	D.	" " 1892	" " 1894
Recorder	Dougherty, James E.	R.	" January, 1889	" January, 1892
"	Reed, Joseph	R.	" " 1892	" " 1895
Surveyor	Holl, Oliver W.	D.	" " 1890	" " 1893
Prosecuting Attorney	Bow, Chas. C.	R.	" " 1891	" " 1894
Infirmary Director	Biechele, Leopold	D.	" " 1889	" " 1892
"	Schaffer, Wm.	D.	" " 1890	" " 1893
"	Stoner, Cyrus H.	D.	" " 1891	" " 1894
"	Putman, Timothy C.	R.	" " 1892	" " 1895
Coroner	Openheimer, John	R.	" " 1891	" " 1893
Summit County.	*Akron.*			
Probate Judge	Stuart, Ed. W.	R.	February 9, 1891	February 9, 1894
Clerk	Goodhue, Nathan P.	R.	" 1891	" 1894
Sheriff	Bunn, David R.	R.	1st Monday in January, 1891	1st Monday in January, 1893
Auditor	Dick, Chas. W. F.		2d " September, 1890	2d " September, 1893

COUNTY OFFICERS—Continued.

Office.	Officer.	Politics.	Beginning of term.	End of term
Summit County—Concluded.	*Akron*—Concluded.			
Commissioner	Hine, Chas. C	R.	1st Monday in January, 1889	1st Monday in January, 1892
"	Frederick, Henry	R.	" " 1890	" " 1893
"	Johnston, W. G	R.	" " 1891	" " 1894
"	Nesbit, Jas	R.	" " 1892	" " 1895
Treasurer	Oviat, Emmon S	R.	" September, 1891	" September, 1893
Recorder	Clark, B. F	R.	" January, 1891	" January, 1894
Surveyor	Perkins, C. E	R.	" " 1890	" " 1893
Prosecuting Attorney	Seiber, G. W	R.	" " 1890	" " 1893
Infirmary Director	Smith, Eli	R.	" " 1889	" " 1892
"	Koplin, Jacob	R.	" " 1890	" " 1893
"	Moore, Joseph	R.	" " 1891	" " 1894
"	Smith, Eli	R.	" " 1892	" " 1895
Coroner	Brewster, Geo. W	R.	" " 1891	" " 1893
Trumbull County.	*Warren.*			
Probate Judge	Craig, Samuel B	R.	February 9, 1891	February 9, 1894
Clerk	Lachman, John R	R.	" 1891	" 1894
Sheriff	Dilley, John H	R.	1st Monday in January, 1890	1st Monday in January, 1892
"	"	R.	" " 1892	" " 1894
Auditor	McKorkle, E. P	R.	2d " September, 1890	2d " September, 1893
Commissioner	Hall, Warren D	R.	1st " January, 1889	1st " January, 1892
"	Dunlap, Jonathan	R.	" " 1890	" " 1893
"	Smith, D. W	R.	" " 1891	" " 1894
"	Wilson, W. W	R.	" " 1892	" " 1895
Treasurer	Herbert, William	R.	" September, 1890	1st " September, 1892
"	"	R.	" " 1892	" " 1894
Recorder	Woodford, David J	R.	" January, 1889	" January, 1892
"	Thompson, James N	R.	" " 1892	" " 1895
Surveyor	White, Homer C	R.	" " 1889	" " 1892
"	Gilder, Frank P	R.	" " 1892	" " 1895
Prosecuting Attorney	Sullivan, John J	R.	" " 1891	" " 1894
Infirmary Director	Hall, Curtis	R.	" " 1889	" " 1892
"	Van Wye Frank C	R.	" " 1890	" " 1893
"	Hood, M. J	R.	" " 1891	" " 1894
"	Hall, Curtis	R.	" " 1892	" " 1895
Coroner	Williams, M. L	R.	" " 1890	" " 1892
"	"	R.	" " 1892	" " 1894
Tuscarawas County.	*New Philadelphia.*			
Probate Judge	Mitchell, J. H	D.	February 9, 1891	February 9, 1894
Clerk	Donahey, John C	D.	" 1891	" 1894

Sheriff	Goeler, Peter	D.	1st Monday in January, 1890	1st Monday in January, 1892
"	Adams, Wm	R.	" " 1892	" " 1894
Auditor	Kinsey, John W	D.	2d " September, 1889	2d " September, 1892
"	Walter, Edgar A	D.	" " 1892	" " 1895
Commissioner	Emerson, Wesley	D.	1st " January, 1889	1st " January, 1892
"	Westhafer, Edward	D.	" " 1890	" " 1893
"	Miller Adam	D.	" " 1891	" " 1894
"	Emerson, Wesley	D.	" " 1892	" " 1895
Treasurer	Forney, Christian C	D.	" September, 1890	" September, 1892
"	"	D.	" " 1892	" " 1894
Recorder	Minnis, Hugh T	D.	" January, 1891	" January, 1894
Surveyor	Hoover, O. H	D.	" " 1891	" " 1894
Prosecuting Attorney	Patrick, James G	D.	" " 1891	" " 1894
Infirmary Director	Geckler, Lewis	D.	" " 1889	" " 1892
"	DeLong, Ozias	D.	" " 1890	" " 1893
"	Porter, J. M	D.	" " 1891	" " 1894
"	Geckler, Lewis	D.	" " 1892	" " 1895
Coroner	Downey, B. D	D.	" " 1891	" " 1893
Union County.	*Marysville.*			
Probate Judge	Piper, Leonidas	R.	February 9, 1891	February 9, 1894
Clerk	McCrory, R	R.	" 1891	" 1894
Sheriff	Martin, Thomas	R.	1st Monday in January, 1891	1st Monday in January, 1893
Auditor	Hudson, Samuel	R.	2d " September, 1891	2d " September, 1894
Commissioner	Hannawalt, Berry	R.	1st " January, 1889	1st " January, 1892
"	Brannon, Thomas M	R.	" " 1890	" " 1893
"	Smith, Charles	R.	" " 1891	" " 1894
"	Hannawalt, Berry	R.	" " 1892	" " 1895
Treasurer	Smith, Robert	R.	" September, 1890	" September, 1892
"	Cranston, Peleg	R.	" " 1892	" " 1894
Recorder	Turner, J. J	R.	" January, 1891	" January, 1894
Surveyor	Beightler, W. P	R.	" " 1890	" " 1893
Prosecuting Attorney	Porter, Edward W	R.	" " 1891	" " 1894
Infirmary Director	White, David R	R.	" " 1889	" " 1892
"	Herriman, John E	R.	" " 1890	" " 1893
"	Winget, Wm. M	R.	" " 1891	" " 1894
"	White, David R	R.	" " 1892	" " 1895
Coroner	Swisher, Angus B	R.	" " 1890	" " 1892
"	"	R.	" " 1892	" " 1894
Van Wert County.	*Van Wert.*			
Probate Judge	Brotherton, B. J	D.	February 9, 1891	February 9, 1894
Clerk	Van Liew, John	D.	" 1890	" 1893
Sheriff	Shumaker, Applon P	D.	1st Monday in January, 1890	1st Monday in January, 1892
"	"	D.	" " 1892	" " 1894
Auditor	Harvey, Lewis A	D.	2d " September, 1891	2d " September, 1894
Commissioner	Robinson, John C	R.	1st " January, 1889	1st " January, 1892
"	Roller, Albert J	D.	" " 1890	" " 1893
"	Freck, Wm	D.	" " 1891	" " 1894
"	Robinson, John C	R.	" " 1892	" " 1895

COUNTY OFFICERS—Continued.

Office.	Officer.	Politics.	Beginning of term.	End term.
Van Wert County—Concluded.	*Van Wert*—Concluded.			
Treasurer	Sidle, John F	D.	1st Monday in September, 1890	1st Monday in September, 1892
"	Hertz, Peter	D.	" " 1892	" " 1894
Recorder	Baird, Jesse W	D.	" January, 1891	" January, 1894
Surveyor	McCoy, Marion P	R.	" " 1889	" " 1892
"	Beatty, L. R	D.	" " 1892	" " 1895
Prosecuting Attorney	Todd, Jacob Y	R.	" " 1889	" " 1892
"	Hoke, C. V	D.	" " 1892	" " 1895
Infirmary Director	Lybold, Andrew	R.	" " 1889	" " 1892
"	Smith, Kenrick J	D.	" " 1890	" " 1893
"	Stewart Andrew J	D.	" " 1891	" " 1894
"	Davidson, Richard	D.	" " 1892	" " 1895
Coroner	Kirkpatrick, Alex. S	D.	" " 1890	" " 1892
"	McFadden, C. L	D.	" " 1892	" " 1894
Vinton County.	*McArthur.*			
Probate Judge	Radcliff E	D.	February 9, 1891	February 9, 1894
Clerk	James, Noel V	D.	" 1891	" 1894
Sheriff	Jennings, F. E	D.	1st Monday in January, 1891	1st Monday in January, 1893
Auditor	McNamara, John	D.	2d " September, 1890	2d " September, 1893
Commissioner	Robbins, Henry C	R.	1st " January, 1889	1st " January, 1892
"	Cox, W. J	D.	" " 1890	" " 1893
"	McClory, J J	D	" " 1891	" " 1894
"	Robbins, Henry C	R.	" " 1892	" " 1895
Treasurer	Reynolds, Eli	D.	" September, 1891	" September, 1893
Recorder	Thomas, Marion	D	" January, 1890	" January, 1893
Surveyor	Walker, S. R	R.	" " 1889	" " 1892
"	"	R.	" " 1892	" " 1895
Prosecuting Attorney	Darby, James W	D.	" " 1891	" " 1894
Infirmary Director	McCormack, E. J	R.	" " 1889	" " 1892
"	Jeffers, S. J	D.	" " 1890	" " 1893
"	Babb, A. S	D.	" " 1891	" " 1894
"	Sage, Robt	R.	" " 1892	" " 1895
Coroner	Crist, Jacob D	D.	" " 1890	" " 1892
"	Quick, S. H	R.	" " 1892	" " 1894
Warren County.	*Lebanon.*			
Probate Judge	Cunningham, F. M	R	February 9, 1891	February 9, 1894
Clerk	Schenck, Geo. L	R	" 1889	" 1892
"	"	R	" 1892	" 1895
Sheriff	Brant, Albert	R	1st Monday in January, 1891	1st Monday in January, 1893
Auditor	Walker, I. N	R	2d " September, 1890	2d " September, 1893

Commissioner	Keever, James M	R.	1st Monday in January, 1889	1st Monday in January, 1892
"	Baldwin, Martin V	D.	" " 1890	" " 1893
"	Robison, Wm. M	R.	" " 1891	" " 1894
"	Keever, James M	R.	" " 1892	" " 1895
Treasurer	Hufford, Robert G	R.	" September, 1890	" September, 1892
"	"	R.	" " 1892	" " 1894
Recorder	Eulass, C. H	R.	" January, 1890	" January, 1893
Surveyor	Monfort, P. O.	R.	" " 1891	" " 1894
Prosecuting Attorney	Anderson, Albert	R.	" " 1890	" " 1893
Infirmary Director	Kain, Henry K.	R.	" " 1889	" " 1892
"	Greathouse, Henry J	R.	" " 1890	" " 1893
"	Hatfield, Peter D	R.	" " 1891	" " 1894
"	White, T. Gibbs	R.	" " 1892	" " 1895
Coroner	Carey, George W	R.	" " 1891	" " 1893
Washington County.	*Marietta.*			
Probate Judge	Leeper, William H	R.	February 9, 1891	February 9, 1894
Clerk	Barthalow, Wesley G	R.	" 9, 1890	" 9, 1893
Sheriff	Little, Arthur B	R.	1st Monday in January, 1891	1st Monday in January, 1893
Auditor	Merrill, David H	R.	2d " September, 1891	2d " September, 1894
Commissioner	Gorby, Mason	R.	1st " January, 1889	1st " January, 1892
"	Thornley, J. W	R.	" " 1890	" " 1893
"	Gage, John A	D.	" " 1891	" " 1894
"	McGee, Samuel S	R.	" " 1892	" " 1895
Treasurer	Stanley, George W	R.	" September, 1890	" September, 1892
"	"	R.	" " 1892	" " 1894
Recorder	Steele, John W	R.	" January, 1891	" January, 1894
Surveyor	Eldridge, William	R.	" " 1890	" " 1893
Prosecuting Attorney	McCormick, John W	R.	" " 1889	" " 1892
"	Preston, John C	R.	" " 1892	" " 1895
Infirmary Director	Miller, Robert T	R.	" " 1889	" " 1892
"	O'Neal, E Russell	R.	" " 1890	" " 1893
"	Briggs, James F	R.	" " 1891	" " 1894
"	Richards, George W	R.	" " 1892	" " 1895
Coroner	McKim, Frank E	R.	" " 1890	" " 1892
"	"	R.	" " 1892	" " 1894
Wayne County.	*Wooster.*			
Probate Judge	Swartz Hiram B	D.	February 9, 1891	February 9, 1894
Clerk	Zaring, Eli	D.	" 9, 1890	" 9, 1893
Sheriff	Brown, Ethan A	D.	1st Monday in January, 1891	Deceased.
"	Brown, John B	...	Appointed	1st Monday in January, 1893
Auditor	Marshall, Henry	D.	2d " September, 1891	2d " September, 1894
Commissioner	Oberlin, Andrew	D.	1st " January, 1889	1st " January, 1892
"	Graber, Lucien	D.	" " 1890	" " 1893
"	Hess, Jacob	D.	" " 1891	" " 1894
"	Oberlin, Andrew	D.	" " 1892	" " 1895
Treasurer	Wasson, Rezin B	D.	" September, 1890	" September, 1892
"	Lovett, Charles M	D.	" " 1892	" " 1894
Recorder	Schuch, Joseph A	D.	" January, 1891	" January, 1894
Surveyor	Markley, Philip	D.	" " 1890	" " 1893

County Officers—Concluded.

Office.	Officer.	Politics.	Beginning of term.	End of term.
Wayne County—Concluded.	*Wooster*—Concluded.			
Prosecuting Attorney	Metz, A. D.	D.	1st Monday in January, 1889	1st Monday in January, 1892
"	"	D.	" " 1892	" " 1895
Infirmary Director	Langell, Elias	D.	" " 1889	" " 1892
"	Plasterer, Conrad F.	D.	" " 1890	" " 1893
"	Martin, John	D.	" " 1891	" " 1894
"	Langell, Elias	D.	" " 1892	" " 1895
Coroner	Huntsberger, William	D.	" " 1891	" " 1893
Williams County.	*Bryan.*			
Probate Judge	Rings, George	D.	February 9, 1891	February 9, 1894
Clerk	Monen, Hugh G.	D.	" 9, 1891	" 9, 1894
Sheriff	Burgoyne, Miller W.	D.	1st Monday in January, 1890	1st Monday in January, 1892
"	Bailey, John C.	R.	" " 1892	" " 1894
Auditor	Marshall, Albert C.	D.	2d " September, 1891	2d " September, 1894
Commissioner	Bratten, Wm. A.	D.	1st " January, 1889	1st " January, 1892
"	Pepple, Walter I.	D.	" " 1890	" " 1893
"	Pressler, Archibald	D.	" " 1891	" " 1894
"	Bratton, John U.	R.	" " 1892	" " 1895
Treasurer	Ruff, George	D.	" September, 1890	" September, 1892
"	Elliott, Geo. P.	R.	" " 1892	" " 1894
Recorder	Swigart, Eli	D.	" January, 1891	" January, 1894
Surveyor	Grim, John C.	R.	" " 1889	" " 1892
"	"	R.	" " 1892	" " 1895
Prosecuting Attorney	Emery, Thomas	D.	" " 1890	" " 1893
Infirmary Director	Dunlap, Thompson L.	R.	" " 1889	" " 1892
"	Holtzberg, David	D.	" " 1890	" " 1893
"	Clark, Wm.	D.	" " 1891	" " 1894
"	Brown, Abner K.	R.	" " 1892	" " 1895
Coroner	Byall, H. M.	D.	" " 1891	" " 1893
Wood County.	*Bowling Green.*			
Probate Judge	Nearing, Guy C.	R.	February 9, 1891	February 9, 1894
Clerk	Muir, Alanson L.	R.	" 9, 1891	" 9, 1894
Sheriff	Bryant, Wm. B.	D.	1st Monday in January, 1891	1st Monday in January, 1893
Auditor	Wilson, Jno. B.	R.	2d " September, 1891	2d " September, 1894
Commissioner	Beverstock, Edward B.	R.	1st " January, 1889	1st " January, 1892
"	Thompson, Frank H.	R.	" " 1890	" " 1893
"	Stahl, Jacob	R.	" " 1891	" " 1894
"	Knight, Sam'l	R.	" " 1892	" " 1895
Treasurer	Noyes, Wm. R.	R.	" September, 1890	" September, 1892
"	Yeager, Fred	R.	" " 1892	" " 1894

Recorder	Finkbeiner, Chris	R.	1st Monday in January, 1889	1st Monday in January, 1892
"	"	R.	" " 1892	" " 1895
Surveyor	Wood, Wm. H	R.	" " 1890	" " 1893
Prosecuting Attorney	Mears, Andrew J	D.	" " 1891	" " 1894
Infirmary Director	Isch, jr., John	R.	" " 1889	" " 1892
"	Amos, jr., Michael	R.	" " 1890	" " 1893
"	Patterson, Wilson	R.	" " 1891	" " 1894
"	Isch, jr., John	R.	" " 1892	" " 1895
Coroner	St. John, Chas. S	R.	" " 1890	" " 1892
"	"	R.	" " 1892	" " 1894
Wyandot County.	*Upper Sandusky.*			
Probate Judge	Berry, jr., Curtis	D.	February 9, 1892	February 9, 1895
Clerk	Kirk, John A	D.	" 1891	" 1894
Sheriff	Frater, W. H	R	1st Monday in January, 1890	1st Monday in January, 1892
"	Kuenzli, Wm	D.	" " 1892	" " 1894
Auditor	Parker, Theo. W	D.	2d " September, 1891	2d " September, 1894
Commissioner	Casey, John	D.	1st " January, 1889	1st " January, 1892
"	Bixby, Amos	R.	" " 1890	" " 1893
"	Harshberger, A. C	D.	" " 1891	" " 1894
"	Casey, John	D.	" " 1892	" " 1895
Treasurer	Hare, Jay A	D.	" September, 1891	" " 1893
Recorder	Karg, Jacob P	D.	" January, 1891	" " 1894
Surveyor	Dumm, R. R	D.	" " 1890	" " 1893
Prosecuting Attorney	Carter, Elza	D.	" " 1891	" " 1894
Infirmary Director	Orians, Matthew	D.	" " 1889	" " 1892
"	Barth, Christian	D.	" " 1890	" " 1893
"	Reely, David	D.	" " 1891	" " 1894
"	Wagner, Louis	D.	" " 1892	" " 1895
Coroner	Francisco, James A	D.	Appointed	" " 1892
"	"	D.	1st Monday in January, 1892	" " 1894

JUSTICES OF THE PEACE.

[As reported by County Auditors]

Adams County.

Township.	Name of Justice.	Politics.	Post-office.	Expiration of term.
Bratton	Siders, G W	D.	Lovett's P. O	Dec. 4, 1893
"	Mason, J. W	D.	Marble Furnace	Nov. 28, 1894
Franklin	Eyler, D. S	D.	Locust Grove	April 22, 1893
"	Copeland, James	D.	"	Nov. 28, 1894
Greene	Stewart, Hugh D	D.	Buena Vista	July 21, 1893
"	Footwangler, Wm	R.	Waggoner's Ripple	April 29, 1892
"	Ridout, F. J	D.	Stouts	" 15, 1894
Jefferson	Wood, D. H	D.	Wamsley's	Dec. 9, 1893
"	Ellis, E L	R.	Lynx	Nov. 26, 1894
Liberty	Robuck, H. D	R.	West Union	April 21, 1893
"	Mahaffey, A. H	R.	Hills Fork	" 16, 1893
Manchester	Paughburn, J. E	R.	Manchester	Nov. 25, 1893
Meigs	Chapman, S. A	D.	Dunbarton	April 15, 1894
"	Nixon, David	D.	Peebles	" 2?, 1892
Monroe	Fry, A. D	R.	Vineyard Hill	" 19, 1893
"	Smith, Wm. M	D.	"	Nov. 16, 1892
Oliver	Milligan, James C	D.	Wilson P. O	April 12, 1892
"	Ryan, J. T	D.	Dunkinsville	" 19, 1893
Scott	Day, Absalom	R.	Seaman	" 19, 1892
"	Williamson, M. V	D.	Tranquility	May 8, 1892
Sprigg	Case, John N	D.	Bradyville	April 17, 1892
"	Stewart, J. A	D.	Bentonville	" 17, 1892
"	Warner, W. T	R.	Stevens' P. O	" 17, 1892
Tiffin	Piatt, F. M	D.	Moore's P. O	" 27, 1892
"	Coryell, James L	D.	West Union	" 16, 1892
Wayne	McNeil, John A	D.	Cherry Fork	" 15, 1894
"	Kirkpatrick, T. P	R.	"	" 17, 1892
Winchester	Hudson, Benj	D.	Emerald	June 7, 1892
"	Massie, H. T	R.	Winchester	Nov. 20, 1892

Allen County.

Amanda	Kemp, S. W	D.	Kempton	April 14, 1893
"	Brooks, R. H		Allentown	Nov 11, 1892
Auglaize	Johnston, Charles W	R.	Harrod	April 14, 1893
"	Creps, H D	R.	West Newton	Nov. 10, 1893
Bath	Gray, Edward		Westminster	" 11, 1892
"	Ferrall, G. K	D.	Lima	April 21, 1893
German	Stemen, N. W		Elida	" 14, 1894
Jackson	Cotner, David S	D.	Herring	" 2, 1893
"	Sager, Norton.		"	" 15, 1894
Marion	Ludwig, C. C	D.	Delphos	" 14, 1893
"	Baxter, D. E., jr		"	" 15, 1894
"	Gengler, D. N		Landeck	" 14, 1892
Monroe	Rockhill, R. N		Rockport	" 14, 1892
"	Smith, Jabe	R.	West Cairo	Nov. 14, 1893
Ottawa	Graham, Andrew S	D.	Lima	April 14, 1893
"	Becker, Martin L		"	" 14, 1892
Perry	Neely, H. C		"	" 15, 1894
"	Baker, L. M		"	" 14, 1892
Richland	Manges, J. W		Beaver Dam	Nov. 11, 1894
"	Fensler, D. S		Bluffton	" 17, 1893
Shawnee	Barr, E. J	D.	Hume	" 11, 1893
"	Delong, H A		Lima	April 11, 1892
Spencer	Book, Jacob	D.	Spencerville	Nov. 11, 1892
"	Hill, H. M	D.	"	" 11, 1894
Sugar Creek	Ridenour, J. G		Elida	May 6, 1893
"	Watkins, T. J		Gomer	April 14, 1892

Ashland County.

Clear Creek	Masters, George B		Ashland	July 30, 1894
"	Paxton, Andrew R	R.	Savannah	May 18, 1894
Green	Bassett, G. S		McKay	April 27, 1892
"	Steward, E L	D.	Perrysville	" 24, 1894
Hanover	Smith, Frederick		Loudonville	Oct. 21, 1892

Ashland County—Concluded.

Township.	Name of Justice.	Politics.	Post-Office.	Expiration of term.
Hanover	Vance, William	D.	Loudonville	June 11, 1894
Jackson	Fast, Jacob	D.	Polk	Nov. 20, 1893
"	McFerren, Archibald		Albion	Dec. 31, 1894
Lake	Bird, Sparks		Mohican	April 18, 1892
"	Greenlee, Curtis	R.	McZena	" 27, 1894
Mifflin	Markel, I. F.		Mifflin	" 28, 1894
"	Keightly, Paul		"	" 22, 1894
Milton	Gable, Isaac B.		Ashland	" 20, 1892
"	Heifner, Hyman	D.	"	May 2, 1894
Mohican	Alexander, W. S.	D.	Jeromeville	April 24, 1893
"	Cameron, James	D.	"	" 23, 1894
Montgomery	Jones, John D.		Ashland	" 16, 1892
"	Sloan, J. C.		"	" 11, 1892
"	Thomas, I. W.		"	June 6, 1892
Orange	Miller, G. W.		Nankin	April 15, 1894
"	Mason, W. A.		"	May 28, 1894
Perry	Van Nest, John	D.	Rows	April 21, 1893
"	Hastings, Thomas	D.	Red Haw	May 9, 1894
Ruggles	Richards, J. B.	R	New London	May 6, 1894
"	Lyman, W. P.	R.	Ruggles	Nov. 18, 1893
Sullivan	Spencer, C. F.	R.	Sullivan	May 16, 1893
"	De Moss, M.	R.	"	" 12, 1893
Troy	Krebs, R. W.		Nova	April 18, 1893
"	Phelps, J. D.		"	June 1, 1894
Vermillion	Armentrout, Wade		Hayesville	April 15, 1892
"	Porter, Wm. O.		"	" 15, 1892

Ashtabula County.

Andover	Marvin, P. F.	R.	Andover	April 15, 1894
"	Wilder, Henry	R.	West Andover	" 15, 1894
Ashtabula	Sheldon, G. F.	R.	Harbor	" 8, 1892
"	Parker, Geo. D.	R.	Ashtabula	" 8, 1892
"	Stanton, Nathaniel	D.	"	" 17, 1893
Austinburgh	Henry, A. F.	R.	Mechanicsville	Nov. 12, 1892
"	Peck, L. W.	D.	Eagleville	April 15, 1894
Cherry Valley	Sweet, J. S.	R.	Cherry Valley	Nov. 24, 1894
"	Benjamin, W.	R.	West Andover	" 24, 1894
Colebrook	Nims, W. A.		Colebrook	April 15, 1894
"	Reeve, Leonidas	R.	"	" 15, 1894
Conneaut	Carlin, T. J.	D.	Conneaut	" 17, 1893
"	Kennedy, B. F.	R.	"	" 8, 1892
"	Hubbard, L. M.	R.	"	" 15, 1894
"	Young, T. S.	R.	South Ridge	" 15, 1894
Denmark	Cleveland, Henry D.	D.	Denmark	Nov. 12, 1892
"	Benson, A. D.	R.	Phœnix	April 17, 1893
Dorset	Phillips, B. W.	D.	Dorset	" 17, 1893
"	Kennedy, James	R.	"	Dec. 10, 1893
Geneva	Brett, Burt	R.	Geneva	April 17, 1893
"	Foster, J. W.	R.	"	Dec. 26, 1892
Harpersfield	Cowles, I. C.		Harpersfield	April 15, 1894
"	Bennett, L. L.	R.	Cork	" 8, 1892
Hartsgrove	Morgan, Erland	R.	Hartsgrove	" 8, 1892
"	Graves, E. J.	R.	"	Nov. 24, 1894
Jefferson	Talcott, John C.	R.	Jefferson	April 8, 1892
"	Downing, D. S.	R.	"	" 17, 1893
"	Hawley, T. E.	R.	"	" 17, 1893
Kingsville	Bugbee, Frank M.		N. Kingsville	" 15, 1894
"	Mullet, Joseph	R.	Kingsville	Nov. 24, 1894
Lenox	Gowdy, E. E.	P.	Rowenton	April 8, 1892
"	Liggett, Bentley	R.	Lenox	Dec. 10, 1893
Monroe	Brewster, F. J.	R.	Clark's Corners	April 17, 1895
"	Bushnell, H. N.	R.	Bushnell	" 17, 1893
"	Wiley, C. O.	R.	Kelloggsville	" 17, 1893
Morgan	Newton, L. L.	R.	Rock Creek	Dec. 15, 1894
"	Hoyt, John J.	R.	"	Nov. 12, 1892
New Lyme	Stults, W. C.	R.	Dodgeville	April 17, 1893
"	Gibbs, G. D. F.	R	New Lyme	" 17, 1893
Orwell	Goddard, Mervin	D.	Orwell	" 8, 1892
"	Rex, T. H.	R.	"	" 17, 1894
Pierpont	Huntley, D. L.	R.	Pierpont	Nov. 12, 1892
"	Caine, F. P.	R.	"	April 8, 1892
Plymouth	Edwards, H. A.	R.	Plymouth	" 8, 1892
"	McNutt, C. A.		E. Plymouth	" 20, 1894
Richmond	Jones, S. M.	R.	Padanaram	" 8, 1892

Ashtabula County—Concluded.

Township.	Name of Justice.	Politics.	Post-office.	Expiration of term.
Richmond	Sunbury, C. T.	R.	Richmond Centre	April 17, 1893
Rome	Allen, Edward	R.	Rome	" 8, 1892
"	Reeve, J. R.	R.	"	Nov. 12, 1892
Saybrook	Lewis, C. E.	R.	Saybrook	April 8, 1892
"	Richmond, W. J.	R.	"	" 9, 1894
Sheffield	Baldwin, C. W.	D.	Gageville	" 8, 1892
"	Whipple, A. J.	R.	Griggs' Corners	" 8, 1892
Trumbull	Brown, Marion	R.	East Trumbull	" 8, 1892
"	Webb, D. M.	D.	Trumbull	" 17, 1893
Wayne	Kinnear, F. A.	R.	Lindenville	Nov. 12, 1892
"	Wilcox, C. L.	R.	West Williamsfield	Dec. 10, 1893
Williamsfield	Tichnor, M. H.	D.	" "	April 17, 1893
"	Smith, E. J.	R.	Williamsfield	" 9, 1894
Windsor	Adams, E. J.	R.	Windsor Mills	" 17, 1893
"	Stevens, P. D.	R.	"	" 8, 1892

Athens County.

Alexander	Brooks, Elza	R.	Hebbardsville	April 27, 1892
"	Northrop, W. R.	R.	"	" 14, 1893
"	Shamel, B. F.		Pleasonton	" 16, 1894
Ames	Keirns, R. R.	R.	Amesville	Nov. 10, 1893
"	Gibson, F. W.	D.	"	" 10, 1893
"	Hill, W. E.	R.	"	" 19, 1892
Athens	Miles, B. F.	R.	Athens	May 19, 1894
"	Rose, E. T.	R.	"	April 21, 1894
"	Mintun, C. H.	R.	"	" 23, 1894
Bern	Henry George E.	R.	Amesville	" 14, 1894
"	Armstrong, G. W.	R.	Plantsville	" 19, 1892
Canaan	Dowler, D. D.	D.	Canaanville	Dec. 20, 1892
"	Tucker, Aaron		"	Nov. 23, 1892
"	Davis, L. K.	D.	Lysander	Feb. 6, 1894
Carthage	Hammond, John	R.	Guysville	April 14, 1893
"	Ball, Wm.	R.	"	" 14, 1893
Dover	Layhugh, J. W.	D.	Millfield	" 14, 1893
"	Stephenson, S. H.	D.	Salina	" 12, 1894
"	McKee, J. A.	D.	Chauncey	Dec. 12, 1894
Lee	Throckmorton, Jesse	R.	Lee	April 6, 1894
"	Bell, Homer	R.	"	" 19, 1892
Lodi	Steinmitz, John	R.	Anthony	" 14, 1893
"	Baker, S. C.	R.	Shade	" 16, 1892
Rome	Featherstone, John	R.	Stewart	" 14, 1894
"	Ewers, M. I.	D.	"	Nov. 10, 1893
"	Hull, S. T.	R.	"	" 19, 1892
Trimble	Atkinson, M. K.	R.	Glouster	June 2, 1894
"	Koons, F. P.	D.	Jacksonville	April 15, 1894
Troy	Tidd, J. M.	R.	Coolville	" 14, 1894
"	Lytle, H. O.	R.	Hockingport	" 14, 1893
"	Jones, T. W.	R.	Torch	Dec. 12, 1894
Waterloo	Wilson, P. B.	R.	Mineral	Nov. 30, 1892
"	Duffee, G. W.	R.	Marshfield	Dec. 21, 1892
York	Patterson, R. R.	D.	Nelsonville	Nov. 10, 1893
"	Rodgers, L. D.	R.	"	Dec. 18, 1894
"	Goodspeed, W. W.		Buchtel	Nov. 27, 1892

Auglaize County.

Clay	Rush, William	D.	St. John's	April 16, 1894
"	Bailey, W. L.	D.	Guhnan	" 18, 1894
Duchouquet	Rogers, G. M.	D.	Wapakoneta	" 9, 1892
"	Bowsher, W. N.	D.	Cridersville	" 12, 1893
"	Van Anda, F. C.	D.	Wapakoneta	Nov. 17, 1894
German	Purpus, Edward	D.	New Bremen	April 9, 1892
"	Nieter, F. H. L.	D.	"	" 25, 1893
Goshen	Mehan, J. L.	R.	New Hampshire	" 9, 1892
"	Gary, G. R.	D.	" "	Nov. 29, 1893
Jackson	Busse, Henry	D.	Minster	May 16, 1893
"	Luthman, Casper	D.	"	" 9, 1892
Logan	Lathrop, C.	D.	Conant	Nov. 20, 1893
"	Butcher, John S.	D.	"	May 26, 1894
Moulton	Wilkins, W. P.	D.	Wapakoneta	April 15, 1894
"	Glynn, John	D.	Glynwood	" 20, 1894
Noble	Johns, William	D.	St. Mary's	" 24, 1893
"	Fike, J. D.	D.	"	" 28, 1894

Auglaize County—Concluded.

Township.	Name of Justice.	Politics.	Post-office.	Expiration of term.
Pucheta	West John A	D.	Wapakoneta	April 12, 1893
"	Snider, William	D.	Freyburg	May 17, 1893
Salem	Reed John T	D.	Kossuth	Nov. 15, 1893
"	Smart, Isaac	D.	Spencerville	May 6, 1893
St. Mary's	Gross, E. F	D.	St. Mary's	April 9, 1892
"	Fritsch C	D.	"	" 9, 1894
"	Eunis, Michael	D.	"	" 9, 1892
Union	Copeland, E. B	R.	St. Johns	" 10, 1894
"	Rinehart, A. P	D.	Uniopolis	" 28, 1894
Washington	Montgomery, R. R	P.	Wapakoneta	" 16, 1893
"	Slack, James	R.	New Knoxville	" 23, 1894
Wayne	Turner, A. R	R.	Waynesfield	" 29, 1893
"	Howell, R. W	D.	West Newton	" 9, 1892

Belmont County.

Colerain	Taggart, W. S	D.	Barton	April 6, 1894
"	Mercer Thomas C	R.	Colerain	" 19 1892
"	Malin, Thomas	R.	Barton	Nov. 24 1892
"	Holliday, John	D.	Maynard	April 6, 1894
Flushing	Starkey, Levi	R.	Flushing	" 11, 1893
"	Fisher, L. W	R.	"	Dec. 5, 1894
"	Parks James	R.	"	Nov, 22 1892
Goshen	Thompson, L. S	R.	Bethesda	April 6 1894
"	Kinney, Elmore	D.	Belmont	" 18, 1892
"	Bolen, W. L	D.	Hunter	" 21, 1892
Kirkwood	Talbot L. C	R.	Hendrysburg	" 11, 1893
"	Starkey, Samuel	R	Sewellsville	Nov. 25, 1892
Mead	Irwin, John	D.	Key	April 11, 1893
"	Craig E M	D.	Businessburg	" 18, 1892
"	Lashley, Geo. W	D.	Heath	Dec. 23, 1892
"	Creamer, Geo. D	D.	Businessburg	April 6, 1894
Pease	Howells, W. H	R.	Bridgeport	" 6 1894
"	Crawford, Henry	R.	"	Nov. 25, 1894
"	Keller, Theodore	R.	Martin's Ferry	" 17, 1892
Pultney	Cooper, D. W	D.	Bellaire	April 22, 1894
"	Mason F. S	R.	"	" 22 1894
"	Neff, Frank	D.	Shields	" 22, 1894
Richland	Neiswanger Isaac	D.	St. Clairsville	" 11, 1893
"	Linn, George	D.	"	" 11, 1893
"	Alexander Andrew	D.	"	Nov. 22, 1892
Smith	Workman, John	D.	Warnock	April 11, 1893
"	Jackson S. J	D.	Demos	" 11, 1893
"	Watt, W. W	D.	Jacobsburgh	" 11, 1893
Somerset	Chappell J. W	R.	Atlas	Nov. 21, 1893
"	Malone, Michael	D.	Temperanceville	" 18, 1894
"	Rinehart G. P	D.	Somerton	" 9 1894
Union	Sipe, Henry	D.	Morristown	April 14 1893
"	Barber, William H	R	"	" 6, 1894
Warren	Baker, H. W	R.	Barnesville	" 21, 1893
"	Floyd, Allen	R.	"	" 16, 1894
"	Gardner, John M	D.	"	" 30, 1892
Washington	Brown David	R	Bingham	" 22 1894
"	Caldwell A. H	R.	Alledonia	" 6 1894
"	Armstrong E. B	R.	Armstrong's Mills	" 23 1892
"	Workman, A. M	D.	Jacobsburgh	Dec. 5, 1892
Wayne	Stidd, Henry	D.	Hunter	" 1. 1893
"	King, A. G	R.	Pilcher	April 6, 1894
"	Pancoast, L. G	D.	Hunter	Nov. 9, 1894
Wheeling	McGlenn, A. H	D.	New Athens	April 28 1892
"	Armstrong John	D.	Bannock	" 11, 1893
"	Gillespie, John	D.	Shephardstown	Nov. 23, 1893
York	Owens John G	D.	Powhatten Point	" 25 1893
"	Stewart, T. B	D.	"	" 22, 1893
"	Caldwell, Albert	D	"	April 6, 1894

Brown County.

Byrd	Henry, T. C	R.	Decatur	April 14, 1894
"	Kirkpatrick, A. M	R.	"	" 14, 1894
Clark	Ousler J F	D.	Hamersville	" 14, 1894
"	McChesney, T. B	D.	"	Dec. 7, 1894
Eagle	Beihn F P	D.	Bernard	April 14, 1894
"	Kibler, Robert N		Fincastle	Nov. 30, 1892

Brown County—Concluded.

Township.	Name of Justice.	Politics.	Post-office.	Expiration of term.
Franklin	Kimberly, L. C.	D.	Russellville	April 14, 1894
"	Lindsey, E. E.		Arnheim	" 20, 1892
Green	Day, George W.	D.	Mount Orab	" 28, 1893
"	Brooks, W. V.	D.	Union Plain	" 14, 1894
"	Altman, W. A.	D.	"	Dec. 7, 1894
Huntington	Grierson, Alexander	D.	Ellsberry	April 28, 1893
"	Beasley, Massie	D.	Aberdeen	" 15, 1894
"	Waldron, J. C.	D.	"	" 15, 1894
Jackson	Henderson, A.	D.	Winchester	" 15, 1894
"	Reed, Abner		Ash Ridge	" 18, 1892
Jefferson	Schweighers, H. L.	D.	Russellville	Dec. 7, 1894
Lewis	Williams, J. R.	R.	Higginsport	April 14, 1894
"	Snider, J. F.	D.	Feesburgh	Dec. 7, 1894
"	Walther, Louis F.	D.	Higginsport	" 4, 1893
Perry	Campbell, James	D.	Fayetteville	April 15, 1894
"	Reeves, John	D.	Vera Cruz	Nov. 25, 1893
Pike	Young, Joseph		Locust Ridge	April 20, 1892
"	Kimball, Benjamin	R.	New Hope	" 22, 1893
Pleasant	Lyons, George	R.	Higginsport	" 22, 1893
"	Stevenson, S. H.	D.	Georgetown	Dec. 7, 1894
"	Woods, B. F.		"	April 13, 1892
Scott	Vandermint, J. C.		New Hope	" 17, 1892
"	Hiler, G. W.	D.	Wahlsburg	" 22, 1893
Sterling	Creager, V. B.		Eastwood	May 17, 1893
"	Hight, William	D.	"	" 2, 1893
Union	Williams, L. H.	R.	Ripley	Dec. 16, 1894
"	Shaw, F. F.	R.	"	April 26, 1893
Washington	Kincaid, P. R.	D.	Sardinia	Dec. 4, 1894
"	Waters, J. Q.		"	April 20, 1892

Butler County.

Fairfield	Hall, A. M.	D.	Hamilton	April 14, 1893
"	Livingston, R. J.	R.	Dunlap	" 18, 1894
Hamilton	Stoughton, A.	D.	Hamilton	Nov. 20, 1892
"	Stephenson, A. C.	D.	"	Dec. 26, 1892
"	Berry, J. B.	D.	"	April 10, 1894
Hanover	Keller, Henry	D.	McGonigle	" 16, 1893
"	Davis, W. S.	R.	Millville	" 16, 1894
Lemon	Brophy, D.	D.	Monroe	" 4, 1894
"	Hedding, W. B.	D.	Middletown	" 18, 1894
Liberty	Williamson, Silas	D.	Maud's Station	Nov. 25, 1892
Madison	Law, J. F.	D.	Trenton	April 18, 1894
"	Gebhart, G. H. L.		Heno	" 20, 1894
Milford	Deam, S. B.	D.	Collinsville	" 8, 1892
"	Miller, L. A.	D.	Darrtown	" 15, 1894
Morgan	Maxwell, C. E.	D.	Okeana	" 25, 1894
"	Lyle, Benj.	D.	Paddy's Run	" 18, 1894
Oxford	Bridgford, J. M.	D.	Oxford	" 14, 1894
"	Pierson, W. H.	R.	College Corners	" 15, 1894
Reily	Addison, L. C.	D.	Reily	" 20, 1892
"	Owens, J. W.	D.	Mt. Auburn	" 16, 1893
"	Bressler, Jonathan	D.	Reily	Nov. 13, 1892
"	Albert, H.	D.	"	April 21, 1894
Ross	Joyes, Robert	R.	Ross	" 18, 1893
"	Bremdage, J. M.	D.	Millville	" 20, 1894
St. Clair	Walker, James A.	R.	Seven-Mile	" 25, 1894
"	Landis, Philip E.	D.	Overpeck	" 15, 1892
Union	Siegrist, Geo.	D.	West Chester	Aug. 30, 1892
Wayne	Samuels, E.	D.	Seven-Mile	Nov. 21, 1892
"	Miller, W. W.	D.	Jacksonborough	Dec. 4, 1892

Carroll County.

Augusta	Crook, J. A.	R.	Augusta	Dec. 4, 1894
"	Speakman, L. C.	R.	"	Nov. 15, 1892
Brown	Morehead, Andrew	R.	Minerva	" 15, 1892
"	Marshall, Malcolm B.	R.		" 15, 1892
"	Shaw, J. W.	R.	Minerva	April 17, 1892
Center	DeFord, U. C.	R.	Carrollton	" 5, 1894
"	Blythe, Irving H.	R.	"	" 19, 1893

Carroll County—Concluded.

Township.	Name of Justice.	Politics.	Post-Office.	Expiration of term.
East	Long, M. H.	D.	Norristown	Dec. 16, 1894
"	Arthur, Joseph	D.	Augusta	" 8, 1894
Fox	Clark, John	R.	Mechanicstown	April 13, 1894
"	Donaldson, T. G	R.	Scroggsfield	Nov. 15, 1892
"	Hoobler, Alex	R.	Wattsville	April 6, 1894
Harrison	Swinehart, A. G	R.	New Harrisburgh	Nov. 15, 1892
"	Tillett, C. E	D	Hibbells	May 19, 1893
Lee	Jackman, John	D.	Harlem Springs	Dec. 17, 1893
"	Carroll, William	D.		Nov. 15, 1892
London	Hosterman, Enos	D.	Kilgore	April 4, 1894
"	Brandt, Fred	R.	"	" 6, 1894
Monroe	Semple, David	R.	Delroy	" 17, 1892
"	Yaut, Isaac	D.	"	" 17, 1892
Orange	Herron, K. C	R.	Sherodsville	" 5, 1894
"	Carnes, H. A	R.	Leesville	" 6, 1894
Perry	Graham, Alex	D.	Lamartine	" 5, 1894
"	James, Wesley	R.	"	" 17, 1892
Rose	Motter, H F	D.	Magnolia	" 20, 1894
"	Speaker, George W	D.	"	July, 8, 1893
Union	Tope, C. P		Algonquin	Dec. 26, 1893
"	Fawcett, Charles G	R.	Carrollton	Jan. 3, 1894
Washington	Kean, J. L.	R.	Scroggsfield	April 5, 1894
"	Adams, P. W	R.	Carrollton	" 19, 1892

Champaign County.

Adams	Yost, Elisha	D.	Pemberton	April 10, 1893
"	Duncan, T. E.	D.	Carysville	Nov. 7, 1893
Concord	Pence, Smith M	D.	Eris	April 3, 1894
"	Pickering, John	D.	Crayon	" 23, 1894
Goshen	Ogborn, Thomas E	R.	Mechanicsburg	" 9, 1893
"	Newcomb, C. H	R.	"	" 9, 1893
"	Holland, D. W. C	R.	"	" 7, 1892
Harrison	Harris, Tim S	D.	Spring Hills	May 18, 1894
"	Eby, J. C	R	"	April 7, 1892
Jackson	McClelland, Frank	D.	St. Paris	" 9, 1893
"	Leffel, Alonzo C	R.	Christiansburg	Nov. 7, 1893
"	Foster, John	D.	St. Paris	April 7, 1892
Johnson	Shidler, George P	D.	"	July 30, 1894
"	Loudenbach, John	D.	Millerstown	April 20, 1894
Mad River	Neff, Samuel S	D.	Terre Haute	April 10, 1893
"	Kite, Thomas P	D.	St. Paris	" 10, 1893
"	Berry, Antrim	D.	Westville	Nov. 7, 1893
Rush	Standish, Samuel A	R.	Woodstock	" 27, 1894
"	Sherrett, Eli	R.	North Lewisburg	" 24, 1894
Salem	Watson, John M	R.	Kings Creek	April 7, 1892
"	Hunter, Samuel M	R.	Kennard	" 7, 1892
Union	Walker, John W	R.	Mutual	" 9, 1893
"	Yocum, James W	R.	Urbana	" 17, 1894
"	Wolfe, I. W	R.	Mutual	" 18, 1894
Urbana	Gallagher, Michael	R.	Urbana	" 9, 1893
"	Niles, Llewellen	D.	"	Aug. 10, 1893
"	Rhodes, W. M	R.	"	Nov. 7, 1893
Wayne	Hunter, Thomas E	R.	Mingo	" 7, 1893
"	Corbet, A. T	R.	Cable	May 7, 1892

Clark County.

Bethel	Wise, William	R.	Medway	April 18, 1893
"	Trumbo, Silas	R.	Donnellsville	" 20, 1892
"	McKee, Thomas	R.	New Carlisle	" 14, 1894
German	Hartman, John H	D.	Lawrenceville	" 20, 1892
"	Bose, John H	D.	Tremont City	" 23, 1893
Greene	Garlough, John P	R.	Pitchin	May 12, 1894
"	Kelly, R. T	R.	Springfield	April 24, 1894
Harmony	Wright, D. Wilson	R.	Orchard	" 18, 1893
"	Laybourn, Abel	R.	Plattsburg	" 18, 1893
Madison	Scanland, A. C	R.	Selma	" 16, 1893
"	Hudson, W. J	R.	South Charleston	Nov. 10, 1893
Mad River	Coffield, George W	D.	Enon	April 16, 1892
"	Smith, A. H., jr	D.	"	" 16, 1892
Moorefield	Baldwin, William	R.	New Moorefield	" 21, 1893
"	Moler, H. B	R.	Springfield	Nov. 13, 1893
Pike	Mock, J. P	D.	New Carlisle	April 16, 1892
"	Myers, William	D.	North Madison	Nov. 26, 1893

Clark County—Concluded.

Township.	Name of Justice.	Politics.	Post-office.	Expiration of term.
Pleasant	Conway, N. S.	R.	Catawba	April 16, 1893
"	Hunter, Eli	R.	"	" 16, 1892
Springfield	Clingeman, J. B.	R.	Springfield	Nov. 18, 1894
"	Stout, William A	R.	"	April 18, 1894

Clermont County.

Batavia	Smith, Henry	R.	Amelia	April 17, 1893
"	Dennison, W. W.	R.	Batavia	" 15, 1892
Franklin	Bartlow, James	D.	Utopia	Dec. 9, 1894
"	Altman, J. W	R.	Felicity	Nov. 25, 1892
"	Rice, Horace	D.	"	Dec. 12, 1892
Goshen	Gordon, W. L.	R.	Goshen	April, 25, 1893
"	Page, Benjamin		"	" 17, 1892
Jackson	Hall, J. H	R.	Marathon	" 11, 1894
"	Predmore, A. W.		"	" 19, 1892
Miami	Tudor, Wm	R.	Mount Repose	" 11, 1893
"	Hill, J. W.		Milford	" 14, 1894
"	Shearer, Joseph	D.	Loveland	" 17, 1892
Monroe	Turner, John B.	D.	Laurel	Dec. 2, 1893
"	Philips, T. H.	D.	Nicholasville	" 3, 1894
"	Galbreath, S. N	D.	Point Pleasant	Nov. 27, 1894
Ohio	Gillespie, John	D.	New Richmond	June 4, 1893
"	Ketchum, C. O.	R.	"	" 4, 1893
Pierce	Short, J. H.	R.	Locust Corner	Dec. 2, 1894
"	Butler, J. S.	D.	New Palestine	April 16, 1892
Stonelick	Hovey, J. D.	D.	Owensville	" 14, 1893
"	Quitter, A.	D.	"	" 17, 1892
"	Gill, John F.	R.	"	" 18, 1892
Tate	Salt, R. W	R.	Bethel	Dec. 3, 1894
"	Studer, Wm.	D.	Bantam	April 18, 1892
"	Winder, Geo. W.	D.	Bethel	Nov. 25, 1892
Union	Witham, G. V.	D.	Withomsville	Dec. 5, 1894
"	Perdrizet, J. F.	D.	Mt. Carmel	April 16, 1892
Washington	Stevens, N. S.	R.	Point Isabel	" 22, 1893
"	Crabbs, David	R.	Moscow	Nov. 24, 1893
"	Donovan, F. L.	D.	Neville	April 6, 1894
Wayne	Jones, John J.	D.	Newtonsville	" 16 1894
"	Foster, J. M.	R.	West Woodville	" 19, 1892
"	Whitenack, C.	D.	Edenton	Nov. 26 1892
Williamsburg	Maham, George		Afton	April 11, 1894
"	Townsley, T. W.	D.	Henningsville	" 6, 1894
"	Jenkins, Joseph	R.	Williamsburg	" 16, 1892
"	McLean, Homer	D.	"	" 17, 1892

Clinton County.

Adams	McCune, George	R.	Harveysburg	May 5, 1893
"	Ogburn, D. H.	R.	Ogden	June 30, 1894
Chester	Tucker, Nathan		New Burlington	April 20 1892
"	Lenfar, Samuel	R.	"	" 23, 1893
Clark	Greene, J. E	R.	Martinsville	May 9, 1894
Greene	Amberg, A. S.	R.	New Vienna	April 25, 1893
"	Thatcher, Milan	R.	New Antioch	Nov. 10, 1893
Jefferson	Hopewell, D.		Clinton Valley	April 20, 1892
"	Sannier, J. A.	R.	Westborough	Nov. 23, 1893
"	Lundy, A. D	R.	Midland City	April 30, 1893
Liberty	Holland, James	R.	Port William	" 3, 1893
Marion	Hartman, W. H	R.	Blanchester	" 25, 1893
"	Scott, B D		"	" 26, 1893
Richland	Gallaher, C. L.	R.	Sabina	June 28, 1893
"	Brown, J. F		"	" 15, 1892
Union	Pyle, A. C		Wilmington	Nov. 22, 1892
"	Osborn, C. N.	R.	"	Dec. 5, 1893
Vernon	Kimbrough, J. S.	R.	Clarksville	April 23, 1893
Washington	Moore, J. R	R.	Cuba	" 23, 1893
"	Farren, J. F	D.	Wilmington	" 24, 1894
Wayne	Matthews, J. W.		Centerville	Feb. 6, 1894
"	Morris, P. C	D.	Lee's Creek	" 7, 1894
Wilson	Hill, George R.	R.		Nov. 8, 1892
"	Spencer, E. A	D.	Reesville	Dec. 8, 1893

Columbiana County.

Township.	Name of Justices.	Politics.	Post-office.	Expiration of term.
Butler	Walker, John S	R.	Valley	April 22, 1893
"	Campt, J. F		Winona	" 16, 1894
Center	Martin, James A	R	New Lisbon	" 9, 1892
"	Ritchey, J. B	R.	"	" 13 1892
Elkrun	Peterson, J. D		Elkton	" 18, 1894
"	Osborn, J. Nelson		Signal	" 18, 1894
Fairfield	Beatty, John G	R.	Columbiana	" 17, 1893
"	Buck, R. M	R.	East Fairfield	Dec. 5, 1893
"	Rohrbaugh, Josiah	D.	Columbiana	" 2, 1893
Franklin	Mathews, R			April 16, 1894
Hanover	Sherow, Florents	R.	Hanover	" 21, 1893
"	Whitacre, G. T	D.	"	Nov. 20, 1892
"	Consor, John F	R.	New Garden	April 22, 1893
Knox	Taylor, P. W		Homeworth	" 19, 1894
"	DeGoff, George		North Georgetown	" 16, 1893
"	Grove, John	D.	Beloit	Nov. 9, 1894
Liverpool	Manley, Jethro		East Liverpool	April 16, 1893
"	Beardmore, William	R.	"	" 15, 1892
"	Rose, J. N	R.	"	" 10, 1892
Madison	Crawford, James C	D.	West Point	" 18, 1893
"	McQueen, John F	R.	Inverness	" 19, 1893
"	Huston, George	D.	West Point	" 15, 1892
Middletown	Clark, W. H	R.	Anchor	" 24, 1893
"	Underwood, Mahlon	R.	East Carmel	" 21, 1893
Perry	Fawcett, Joseph	R.	Salem	Nov. 12, 1893
"	Fountain, J. D	R.	"	April 18, 1892
Salem	Bricker, S. D	D.	Franklin Square	" 26, 1893
"	Toby, J. B	D.	Leetonia	Nov. 15, 1893
"	Bertolette, C. E	D.	Washingtonville	" 20, 1892
St. Clair	Smith, D. J	R.	Calcutta	" 9, 1894
"	Foulks, Daniel H	R.	"	Jan. 2, 1893
"	Cope, H. D	R.	St. Clair	Nov. 22, 1893
Unity	Manevel, S. H			April 16, 1894
"	Nevin, D. C	R.	Waterford	Nov. 21 1892
"	Dennis, Jerry	R.	East Palestine	April 17, 1893
Washington	Russell, James		Salineville	" 14 1894
"	Ferrall, Calvin	D.	"	" 16, 1892
Wayne	Todd, G. W	D.	West Beaver	" 26, 1893
"	Whiteacre, Harry	D.	"	" 22, 1893
West	King, Levi		New Chambersburg	" 22, 1893
"	Walker, Lewis		East Rochester	" 22, 1893
Yellow Creek	Snedecker, S. M			" 16, 1894
"	Snowden, F. T	R.	Wellsville	" 16, 1892
"	Riley, John W	R.	"	" 17, 1893

Coshocton County.

Adams	Fisher, J. K	D.	Bakersville	April 12, 1893
"	West, Thomas	D.	"	Nov. 9, 1892
"	Norris, R. W	D.	"	April 12. 1893
Bedford	Underwood, Stephen	D.	Tunnel Hill	" 25, 1894
"	Norris, J. H	D.	W. Bedford	Nov. 10, 1893
Bethlehem	Randles, C. K	D.	Roscoe	April 12, 1893
"	McConnell, Thomas	D.	Coshocton	" 12, 1893
Clark	Curtis, Joseph W	D.	Helmick	" 6, 1892
"	Bucklew, E. T	D.	"	Nov. 9, 1892
Crawford	Snyder, B. M	D.	New Bedford	April 6, 1892
"	Ely, Jonathan	D.	"	" 6, 1892
Franklin	Wagoner, John	R.	Coshocton	Nov. 12, 189
"	Dawson, S. F	D.	Franklin Station	" 9, 1892
Jackson	Hickson, William, sr	R.	Roscoe	April 12, 1893
"	Squire, J. S	R.	"	" 6, 1892
Jefferson	Crom, L. M	D.	Warsaw	Sept. 10, 1893
"	Ogan, John	D.	"	April 6, 1892
Keene	Bechtol, W. W	R.	Keene	" 3, 1892
"	Milligan, John C	R.	Coshocton	" 12, 1893
Lafayette	Burt, L. P	D.	West Lafayette	" 9, 1894
"	Culbertson, D. R	R.	"	Nov. 12, 1894
Linton	Baker, R. L	D.	Plainfield	" 9, 1892
"	Simons, William	D.	Coshocton	April 24, 1893
"	Lawrence, R. S	D.	Linton Mills	" 24, 1893

Coshocton County—Concluded.

Township.	Name of Justice.	Politics.	Post-office.	Expiration of term.
Mill Creek	Martin, David I.	D.	Mound	April 14, 1894
"	Conrad, H. W.	D.	Clarke	" 9, 1892
"	Patterson, George	D.	"	" 12, 1893
Monroe	Hegelbarger, H.	D.	Spring Mountain	" 9, 1894
"	Lentz, Anthony	D.	" "	Nov. 18, 1894
New Castle	Fry, J. P.	D.	Walhonding	April 6, 1892
"	Hagan, John	R.	New Castle	" 6, 1892
"	Clark, Isaac	D.	"	" 9, 1894
Oxford	Benning, F. E.	D.	White Eyes	" 15, 1894
"	Phillips, E. O.	R.	Orange	" 12, 1893
Perry	Rine, J. W.	Peo.	New Guilford	" 15, 1894
"	Myers, Joseph L.	D.	"	" 6, 1892
Pike	Axline, John	D.	West Carlisle	" 15, 1894
"	Crouch, W. S.	D.	"	" 6, 1892
Tiverton	Earnest, George	D.	Yankee Ridge	" 9, 1894
"	Miller, Lawrence	D.	"	" 12, 1893
Tuscarawas	Thompkins, John H.	D.	Canal Louisville	" 6, 1892
"	Bucklew, Nathan	D.	Coshocton	" 6, 1892
"	Blackman, Holder	D.	"	May 23, 1893
Virginia	McDonald, William	R.	New Moscow	Nov. 10, 1893
"	Dawson, B. F.	D.	Willow Brook	Dec. 2, 1892
Washington	Chaney, J. E.	R.	Wakatomica	Nov. 10, 1893
"	Clark, William A.	R.	"	April 9, 1894
White Eyes	Park, W. F.	R.	Avondale	Nov. 18, 1894
"	Sinden, W. T.	D.	"	April 9, 1894

Crawford County.

Auburn	McKee, Geo.	R.	N. Auburn	April 16, 1894
"	McConnell, Chas.	R.	Tiro	" 16, 1894
Bucyrus	Foster, C. B.	D.	Bucyrus	" 11, 1893
"	Ward, Chapman D.	D.	"	Nov. 14, 1893
Chatfield	Burgbacher, John	D.	Carrothers	April 24, 1893
"	Guiss, John	D.	New Washington	" 11, 1894
Cranbury	Cory, H. M.	D.	" "	Nov. 20, 1894
Dallas	Whitamire, George	D.	New Winchester	Aug 20, 1894
"	Petry, William	D.	" "	April 12, 1892
Holmes	Aurand, Rufus	D.	Lemert	" 12, 1892
"	Holman, John	D.	Broken Sword	" 12, 1892
Jackson	Anderson, F. M.	R.	Crestline	Sept. 25, 1893
"	Ogden, David	D.	"	Nov. 8, 1894
Jefferson	Seanor, James	D.	Leesville Cross Roads	" 26, 1894
"	Littler, J. W.	D.	North Robinson	May 1, 1892
Liberty	Hise, W. H.	D.	Bucyrus	Dec. 1, 1893
"	McKeeban, S. A.	R.	Sulphur Springs	Nov. 22, 1894
Lykens	Keifer, Peter H.	R.	Lykens	April 18, 1893
"	Miller, George W.	D.	Poplar	" 21, 1892
Polk	Shumaker, C. B.	D.	Galion	" 13, 1893
"	Riblet, Jac	D.	"	" 12, 1894
Sandusky	Warden, B. F.	D.	North Robinson	Nov 21, 1893
"	Harley, Solomon	R.	Sulphur Springs	May 2, 1893
Texas	Wickham, M. W.	D.	Poplar	Nov. 28, 1893
"	Close, Harvey	R.	"	April 12, 1892
Tod	Jump, Delos	D.	Lemert	" 15, 1893
"	Coder, J. F.	D.	Oceola	Dec. 2, 1894
Vernon	Humphrey, J. W.	D.	Hinesville	Nov. 24, 1892
"	Weaver, J. J.	D.		" 27, 1893
Whetstone	Cummings, W. B.	D.		April 18, 1892
"	Nungesser, M. G.	D.	Galion	" 15, 1894

Cuyahoga County.

Bedford	Ennis, C. A.	R.	Bedford	April 7, 1894
"	Caskey, E. J.		"	Nov. 17, 1894
Brecksville	Rust, L. T.		Brecksville	" 27, 1892
"	Canfield, C. T.		"	April 20, 1892
Brooklyn	Poe, J. C.	D.	Brooklyn	" 7, 1894
"	Grannis, J. S.	D.	"	" 14, 1893
"	Watson, James M.		" Village	Nov. 16, 1892
Chagrin Falls	Wilmot, E. P.		Chagrin Falls	" 16, 1894
"	Gardner, A. B.		"	" 19, 1893
"	Eggleston, C.	R.	"	April 15, 1894
Cleveland	Bauder, L. F.	R.	Cleveland	Nov. 13, 1892
"	McKay, G. S.	D.	"	" 14, 1892

Cuyahoga County—Concluded.

Township.	Name of Justice.	Politics.	Post-office.	Expiration of term.
Cleveland	Hitchens, Edmund	R.	Cleveland	April 15, 1892
"	Brown, John	R.	"	Nov. 16, 1894
"	Bohm, E. H	R.	"	" 16, 1894
"	Biermann, F. H	D.	"	April 16, 1893
"	Griswold, E. R	R.	"	" 15, 1892
Dover	Pease, James	D.	Dover	" 15, 1894
"	Biddolph, William		"	Nov. 16, 1894
"	Hurst, J. N		"	April 15, 1894
East Cleveland	Foster, Thomas	D.	Glenville	" 28, 1893
"	Jayred, Wm. H	R.	Collamer	Nov. 22, 1893
"	Elton, Geo	R.	East Cleveland	May 8, 1894
Euclid	Blair, H. L		South Euclid	April 15, 1892
"	Charles, J. S		Euclid	" 27, 1892
"	Walworth, A. D	R.	Nottingham	" 22, 1893
Independence	Usher, Geo	R.	Independence	" 19, 1894
"	Gindelsperger, D	D.	"	" 16, 1893
Mayfield	Dean, J. W	R.	Mayfield	" 28, 1894
"	Knapp, S. W	R.	"	Nov. 29, 1893
Middleburgh	Scrivins, Edwin	R.	Berea	April 26, 1893
"	Kemp, M. M		"	" 20, 1892
"	Hubbard, G. A		"	Nov. 23, 1892
Newburgh	Braund, Wm. P		Newburgh	" 14, 1892
"	Palmer, C. H		"	" 23, 1892
Olmstead	Adams, B. A		West View	April 24, 1892
"	Locke, A. R		Olmstead	" 25, 1892
"	Hyde, E. J		"	Nov. 19, 1892
Orange	Stoneman, Wm		Barry	" 24, 1893
"	Abell, George W		"	April 20, 1892
Parma	Shaff, H. J		Parma	" 7, 1894
"	Cogswell, E. D		"	Nov. 28, 1894
Rockport	Brown, S. H		Rockport	" 17, 1894
"	Canfield, J. E		"	" 14, 1892
Royalton	Minor, F. A	R.	North Royalton	Nov. 13, 1894
"	Turner, Jos	R.	" "	April 15, 1894
"	Smith, Joseph		" " "	" 23, 1892
Solon	Blackman, E. C	R.	Solon	" 23, 1893
"	Hale, W. F		"	Nov. 23, 1892
Strongsville	Heazlitt, B. B		Strongsville	April 28, 1893
"	Merrick, H. W		"	" 28, 1893
Warrensville	Corlett, W. S	R.	Warrensville	" 19, 1893
"	Marks, N		Randall	" 17, 1892

Darke County.

Adams	Miller, P. B	R.	Gettysburgh	April 15, 1893
"	Lecklider, W. C	R.	Horatio	" 16, 1894
"	Heath, W. H. H. F	D.	Bradford	" 23, 1893
Allen	Fink, Joseph	D.	Burkettsville	" 17, 1893
"	Detrick, M. L	D.		" 15, 1892
Brown	Williams, S. A	D.	Ansonia	Nov. 13, 1894
"	Martin, L. R	R.	Woodington	" 14, 1893
Butler	Frederick, J. P	D.	Castine	April 14, 1894
"	Judy, A. H	D.	New Madison	" 19, 1893
Franklin	Fourman, C	R.	Painter Creek	" 21, 1894
"	Brown, M. A	D	Red River	" 13, 1892
German	Clemens, J. H	R.	German	Nov. 10, 1894
"	Shively, J. W	R.	"	April 30, 1892
Greenville	Judy, Swan	D	Greenville	" 15, 1892
"	Myers, M. F	D.	"	Nov. 10, 1894
"	Mote, Irvin	D.	"	" 13, 1892
Harrison	Brawley, George W	R.	Wiley's	June 19, 1893
"	Hill, John R	D.	New Madison	Nov. 17, 1893
"	Tillson, Reuben	R.	Hollansburgh	" 10 1894
Jackson	Etmire, Henry	D.	Union City, Indiana	" 16, 1891
"	Bayless, Perry B	D.	" "	April 20, 1893
Mississinawa	Reichard, W. J	D.	Vine	Nov. 26, 1893
"	Dellinger William	D.	Lightsville	Dec. 3, 1893
Monroe	Swarner, John H	D.	Pittsburgh	April 17, 1893
"	Haugen, W. H	D.		Dec 2, 1892
"	Henderson, J. C	D.	Pittsburgh	Nov. 10, 1894
Neave	Schlechty, George	D.	Weaver's Station	April 19, 1893
"	Kerst, Evan	D.	Baker	Dec. 2, 1892
Patterson	Vining, H. W	D.	Osgood	Nov. 12, 1893
"	Edwards, I. N	R.		" 16, 1892
Richland	Coppess, Charles	D.	Dawn	April 16, 1892
"	Bayman, Irvin	D.	Beamsville	Nov. 10, 1894
Twin	Fasig, John	D.	Ithaca	April 18, 1893
"	Kepner, H. A	D.	Arcanum	" 19, 1892

Darke County—Concluded.

Township.	Name of Justice.	Politics.	Post-Office.	Expiration of term.
Twin	Cassler, O. F.	D.	Gordon	April 15, 1894
Van Buren	Redman, J. W.	D.		" 20, 1892
"	Allread, I. F.	D.	Jayvsille	" 13, 1892
Wabash	Medford, Uriah	D.	North Star	Nov. 25, 1892
"	Birt, F. M	R.	"	" 29, 1892
Washington	Shively, D. W	R.	Darke	" 26, 1893
"	Bromagen, H. P.	R.		April 5, 1892
Wayne	Jacobi, H. C.	D.	Versailles	Nov. 22 1894
"	Winbigler, J. J.	D.	"	" 25, 1892
York	Halloway, A. O.	R.	Ansonia	June 21, 1893
"	Sherry, Lewis	D.		April 16, 1892

Defiance County.

Adams	Whitney, Munson	R.	Evansport	April 15 1894
"	Lutz, John	D.		" 8, 1892
Defiance	Hunter, David	D.	Defiance	Nov. 10, 1893
"	Orcutt, M. E.	D.	"	" 20, 1894
Delaware	Huff, W. W.	D	Sherwood	April 6, 1894
"	Sanders, J. M	D.	The Bend	Nov. 11, 1892
Farmer	Lane, W. H.	R.	Williams' Center	April 15, 1894
"	Richardson P. N.	R.	Farmer	Nov. 20, 1894
Hicksville	Correll, Thomas H. B.	R.	Hicksville	April 11, 1893
"	Hall, Nelson B.	R.	"	" 11, 1893
Highland	Adams, Jacob	R.	Ayersville	" 11 1893
"	Boyd, F. A	D.	Defiance	" 11, 1893
Mark	Hartshorn, F. M	R.	Mark Center	" 15, 1894
"	Johns, Philip		"	April 6, 1893
Milford	Hootman, John B	D.	Hicksville	" 14, 1893
"	McClellan, Levi	D.	"	Nov. 11, 1892
"	Hosac, Uriah	D.	Farmer	April 14, 1893
Noble	Haller, H. R.	D.	Brunersburg	" 15, 1894
"	Potterf, R. T	D.	Defiance	" 8, 1892
Richland	Ort, Henry	D.	"	" 15, 1894
"	Hammond, John	D.	Florida	" 11, 1893
Tiffin	Orahood, Levi	D.	Evansport	Nov. 10, 1893
"	Rath, Wm	D.	"	April 9, 1892
Washington	Beattie, S. K	D.	Ney	" 11, 1893
"	Baker, John	D.	"	Nov, 11, 1892

Delaware County.

Berkshire	Neilson, A. W.	D.	Berkshire	May 26, 1893
"	Ports, J. A.	R.	Sunbury	Nov. 4, 1894
"	McCament, A	R.	Galena	May 13, 1894
Berlin	Hoover, Emanuel P.	D.	Lewis Center	Nov. 26, 1893
"	Cockrell, James, jr.	D.	Alum Creek	April 22, 1894
Brown	Finley, D. A.	R.	Kilbourne	Dec. 31, 1892
Concord	Cowells, H. J.	D.	Belle Point	April 18, 1894
"	Wollam, M. E	D.	Jerome	" 16, 1892
"	Seum, George	D.	Belle Point	" 16, 1892
Delaware	Blaney, Henry C.	D.	Delaware	" 14, 1893
"	Brandebury, E. T	R.	"	Nov. 14, 1892
Genoa	Shaw, H. A.	D.	Galena	Dec. 8, 1894
"	McLeod, M. C.	R.	Westerville	April 15, 1893
Harlem	Gorsuch, Samuel	D.	Center Village	May 21, 1893
"	Carter, M. P.	R.	Harlem	" 8, 1892
Kingston	Stark, J. J	R.	Kingston Center	Nov. 24, 1893
"	Taylor, A	R.	"	April 10, 1892
Liberty	Barber, Robert	D.	Hyattsville	Nov. 10, 1893
"	Hall, E J.	R.	Powell	April 10, 1892
Marlborough	Morris, C. E	D.	Ashley	" 26, 1893
"	Baker, Jacob	R.	Norton	" 21, 1893
Orange	Bagley, Andrew	R.	Africa	" 16 1894
"	Kenyon, Frank	P.	Lewis Center	June 8, 1894
Oxford	Martin, Sabeers	R.	Leonardsburgh	Nov. 15, 1893
"	Livingston, J. T.	R.	Ashley	" 14, 1892
Porter	Wood, J. C.	R.	Kingston Center	April 18, 1893
"	Wilcox, S. M.	R.	Sunbury	" 15, 1893
Radnor	Lewis, Samuel	R.	Radnor	June 21, 1893
"	Cone, John A	D.	"	May 3, 1892
Scioto	Newhouse, N. M	P.	Warrensburg	April 17, 1894
"	Cratty, D. G.	R.	Ostrander	" 10, 1892

Delaware County—Concluded.

Township.	Name of Justice.	Politics.	Post-office.	Expiration of term.
Thompson	Hill, Charles	D.	White Sulphur	April 12, 1894
"	Howison, Stephen	D.	Richwood	Dec. 12, 1894
Trenton	Duckworth, J. F	D.	Vans' Valley	April 25, 1893
"	Gorsuch, T. O	D.	Condit	" 16, 1894
Troy	Blymire, C. W	R.	Delaware	" 22, 1894
"	Downing, R. W	D.	Radnor	" 17, 1894

Erie County.

Berlin	Heblethwait, Mark	R.	Berlin Heights	Nov. 15, 1894
"	Sturdevant, H. N	R.	"	" 15, 1894
"	Barrows, F. A	D.	Ceylon	April 16, 1892
Florence	Andress, E. H	D.	Birmingham	" 10, 1892
"	Peck, J. R	D.	Florence	" 16, 1892
Groton	Switzer, M	.....	Sand Hill	" 14, 1894
"	Sutton, Ira	D.	"	Nov. 15 1892
Huron	Jeffrey, George	R.	Huron	April 16, 1893
"	Brooks, J. L	R.	"	Sept. 22, 1894
"	Harris G. W	D.	"	" 22, 1894
Kelley's Island	Woodford, J. E	R.	Kelley's Island	April 15, 1893
"	Seeholzer, Charles	D.	"	Nov. 16 1892
"	Smith, Nicholas	.....	"	April 16, 1894
Margaretta	Vale. W. S	R.	Castalia	" 15, 1894
"	Heimlich C. H	R.	Venice	" 15, 1894
Milan	Morrow, Thomas	R.	Milan	" 12, 1894
"	Roberts, Fred	D.	"	" 16, 1894
"	Fay, Darwin	R.	"	" 23, 1892
Oxford	Goodwin Theron	D.	Bloomingville	" 17, 1892
Perkins	Puckrin. Joseph	D.	Sandusky	" 16, 1894
"	Gurley, W. H	R.	Bogarts	" 16 1894
Portland	Deihr, John	D.	Sandusky	" 14, 1893
"	McKenna, Thomas	D.	"	" 14, 1893
"	Kessler, Charles	D.	"	Nov. 14, 1892
Vermillion	Goodsell, B. N	.....	Vermillion	April 18, 1893
"	Trinter, Martin J	D.	"	" 16, 1894
"	Gilchrist, C. P	R.	"	" 16, 1893

Fairfield County.

Amanda	Lawrence, Levi	R.	Amanda	May 1, 1892
"	Smith, H. S	D.	Royalton	April 18 1894
Berne	Jones, Thomas	D.	North Berne	" 21, 1893
"	Wachter, George R	D.	Sugar Grove	Nov. 20, 1893
Bloom	Allspach, Edward	D.	Greencastle	April 25, 1893
"	Kramer, J. B	D.	Lithopolis	" 25, 1893
"	Weiser, Calvin W	D.	Greencastle	" 24, 1893
Clear Creek	Hardin, Henry O	D.	Stoutsville	" 20, 1892
"	Keifaber Alexander B	.....	Clear Creek	" 14, 1894
Greenfield	Worrell, Samuel	D.	Carroll	Nov. 25, 1892
"	Arnold, A. J	D.	Dumontville	Dec. 28, 1892
Hocking	Floyd, Ambrose	D.	Lancaster	April 15, 1892
"	Lysinger, John	D.	Hamburgh	Nov. 20, 1893
Lancaster	Parido C. W	D.	Lancaster	Jan. 23, 1892
"	Weigel, John	D.	Hamburgh	Feb. 4, 1895
"	Brown, Wm. E	.....		Feb. 4, 1895
Liberty	Holland, E. F	D.	Basil	April 15, 1892
"	Roby, A. K	D.	Kirkersville	" 13, 1892
"	Ginder, Van H	D.	Baltimore	May 23, 1894
Madison	Shaeffer, Noah	D.	Clearport	April 19, 1893
"	Rutter W. S	D.	"	Nov. 23, 1892
Pleasant	Kemmerer, J	D.	Lancaster	April 19, 1893
"	Schisler, Frank P	D.	Pleasantville	Nov. 23 1892
"	Busby, Charles G	D.	Lancaster	April 13, 1892
Richland	Thomas, J F	R.	Rushville	" 25, 1893
"	Berry, A. C	D.	"	" 26, 1893
Rush Creek	Larimer, W. W	R.	Bremen	Dec. 3 1892
"	Gardner E. S	R.	"	Nov. 14, 1893
Violet	Bauer, John F	D.	Pickerington	April 25, 1893
"	Hager, Jesse	D.	"	Nov. 24, 1894
"	Becker, William	D.	Lockville	" 24, 1894
Walnut	Hite, H. H	D.	Pleasantville	" 18, 1893
"	McMahon, John F	D.	Millersport	" 18, 1893
"	Smith, L. G	D.	New Salem	Dec. 25, 1891

Fayette County.

Township.	Name of Justice.	Politics.	Post-office.	Expiration of term.
Concord	Owens, M. M.	D.	Staunton	April 16, 1894
"	Newland, James M.	R.	"	" 18, 1892
Green	Stafford, C. A.	D.	Moons	" 14, 1893
"	Walu, R. M.	D.	"	" 16, 1893
Jasper	Magruder, J. B.	R.	Milledgeville	" 18, 1894
"	Rankin, Smith	D.	"	" 18, 1894
Jefferson	Carr, Earl	R.	Parrott	" 19, 1893
"	Rankin, Reuben	R.	"	" 21, 1894
"	Sharp, Henry	R.	"	" 17, 1892
Madison	Cook, W. E.	R.	Madison Mills	" 18, 1893
Marion	Kibler, J. G.	D.	New Holland	" 21, 1894
"	Pursell, W. B.	R.	Pancoastburgh	May 15, 1893
Paint	McCoy, H. C.	R.	Bloomingburgh	April 16, 1894
"	Rumer, E. W.	D.	Bookwalter	" 8, 1892
Perry	Burnham, I. N.	R.	New Martinsburg	" 15, 1893
"	Knedler, John	D.	Moons	" 17, 1892
Union	Cheney, T. B.	R.	Washington C. H.	" 28, 1893
"	Dickey, J. P. A.	R.	Bloomingburgh	" 16, 1892
Wayne	Depoy, Isaac	R.	Good Hope	" 25, 1893
"	Cochran, Horace	R.	"	May 13, 1892

Franklin County.

Blendon	Dickey, Clayton L.	R.	Central College	April 14, 1893
"	McCune, Edward L.	R.	Westerville	Oct. 20, 1892
Brown	Bynner, Robert	R.	Hilliard	April 15, 1893
"	Jones, Richard	D.	"	" 16, 1894
Clinton	Johnson, William T.	D.	Clintonville	" 9, 1892
"	Innis, Adam	D.	"	Nov. 22, 1892
Franklin	Benjamin, Martin M.	R.	Briggsdale	April 12, 1893
"	Walters, William	D.	Columbus	Nov. 29, 1892
Hamilton	Reab, Jacob	R.	Shadeville	April 11, 1893
"	Eckhart, Edwin M.	D.	Lockbourne	" 19, 1893
Jackson	Neiswander, Aaron	D.	Grove City	Jan. 3, 1894
Jefferson	Black, Henry G.	D.	Black Lick	April 11, 1893
"	Sonder, A. F.	D.		Nov. 18, 1892
Madison	Cummins, Milton	D.	Canal Winchester	April 14, 1892
"	Alspach, W. Scott	D.	Winchester	July 31, 1893
Marion	Baughman, Jesse	D.	Columbus	April 11, 1893
"	Comett, Paul	D.	"	" 12, 1893
Mifflin	Chrysler, Eli	D.	Gahanna	" 13, 1894
"	Peckham, Winfield	R.	Mifflinsville	Nov. 21, 1892
Montgomery	Gallagher, J. C.	D.	Columbus	April 15, 1894
"	Olnhausen, Henry	D.	"	" 15, 1893
"	Fritchey, Alex. H.	R.	"	" 17, 1892
"	McDonald, Chas. E.	D.	"	Oct. 18, 1892
Norwich	Thackary, Theo. H.	R.	Hilliard	Nov. 11, 1893
"	Clover, James W.	D.	Alton	" 13, 1892
Perry	Case, Marcus	R.	Elmwood	April 13, 1893
"	Eakin, Geo. W.	R.	Columbus	Mar. 17, 1891
"	Weatherby, Frank	R.	"	April 14, 1892
Plain	Carpenter, Thomas	D.	New Albany	Nov. 21, 1894
"	Taylor, J. B.	D.	"	" 16, 1892
Pleasant	Moratt, George W.	D.	Georgesville	April 14, 1893
"	Smith, J. O.	D.	Harrisburg	Aug. 28, 1892
Prairie	Courtright, John	D.	Galloway	April 12, 1893
"	Reese, P. M.	D.	"	" 13, 1892
Sharon	Barrett, T. F.	D.	Worthington	Nov. 2, 1892
"	Griswold, W. F.	R.	"	April 17, 1892
"	Butler, W. S.		Flint	" 16, 1894
Truro	Hutson, C. J.	R.	Reynoldsburg	" 17, 1894
"	Doney, S. D.	R.	Columbus	" 15, 1893
Washington	Tuller, E. W.	R.	Dublin	" 15, 1893
"	Riley, Francis	D.	"	Sept. 24, 1893
"	Shriver, A. J.	D.	West Hayden	April 13, 1894

Fulton County.

Amboy	Irwin, W. J.	R.	Metamora	Nov. 18, 1894
"	Hackett, John	R.	"	April 16, 1894
"	Higley, Darius	R.	Siney	Dec. 4, 1894
Chesterfield	Roos, George W.	R.	Morenci, Michigan	Nov. 23, 1892
Clinton	Knapp, A. J.	R.	Wauseon	April 9, 1894
"	Emmons, Melvin A.	R.	Pettisville	" 26, 1893
"	Bloomer, A. S.		Wauseon	" 17, 1894

Fulton County—Concluded.

Township.	Name of Justice.	Politics.	Post-office.	Expiration of term.
Dover	Shaffer, A		Tedrow	Nov. 17, 1894
"	Loveland, Jerome	R.	"	" 15, 1894
Franklin	Buxton Leander		"	April 11, 1892
"	Kemp. L		Fayette	" 19, 1893
Fulton	Babcock, Robert J		Siney	Nov. 20, 1893
"	Bassett, Lyman A		Swanton	" 20, 1893
German	Swisher, J. O	D.	Archbold	Mar. 9, 1894
"	Weber, Michael		Pettisville	April 25 1893
"	Bennett Fred	R.	"	" 16, 1894
Gorham	Barber C. T	D.	Fayette	" 25, 1893
"	Mattern, Jacob L	D.	"	June 8, 1894
Pike	Weeks, Virgil W	R.	Delta	Nov. 19, 1892
"	Whitaker, John	R.	Wauseon	" 19, 1892
Royalton	Barden, Frederick D		Lyons	Dec. 4, 1893
"	Moulton, S. W	R.	"	Jan. 24, 1894
Swan Creek	Mooney, Ben	R.	Swanton	April 1, 1894
"	Moyer, Edward	R.	Delta	" 17, 1892
"	Canfield, H. C	R.	Swanton	" 17, 1892
"	Cunningham, John	R.	"	Nov. 18, 1892
York	Miller, Herman	R.	Batdorf	April 23, 1893
"	Upham. Lucius H	R.	Delta	" 22, 1893
"	Mann, Henry B	D.	Plattston	" 13, 1893

Gallia County.

Addison	Martindale, John A	D.	Bulaville	April 13, 1894
"	Jones, E. E	D.		Nov. 25, 1892
Cheshire	Shuler, Bartlett	R.	Cheshire	April 25, 1893
"	Tate, Wm	R.	Kyger	" 30, 1893
"	Blackburn, Jacob	R.	Cheshire	Jan. —, 1894
Clay	Sibley, A. E	D.	Eureka	April 16, 1894
"	Wilhelm, Wm	R.	"	" 19, 1892
"	Plymate, Hugh	R.	Thivener	" 16, 1894
"	Davis. Q. A	R.	Eureka	" 23, 1894
Gallipolis	Damron J. G	R.	Gallipolis	" 13, 1892
"	Summers, C. H. D	R.	"	Nov. 20, 1893
"	Kerr, Samuel	R.	"	" 22, 1892
Green	Smeltzer, John	R.	Wigner	April 13, 1892
"	Bing, P. M	R.	Rodney	" 16, 1893
"	Ision, John A	R.	Northup	" 18, 1893
Greenfield	Rose, Sebird	D.	Gallia Furnace	May 12, 1892
"	Rose, Wm. I	R	Peniel	Nov. 26, 1894
Guyan	Fillinger, J. L	R.	Mercerville	" 25, 1892
"	Garlic, W. L	D.	Saunderssville	" 25, 1892
"	Trobridge, A. H	R.	Crown City	" 16, 1894
Harrison	Saunders. J. W	R.	Mercerville	April 16, 1893
"	Lewis, John	D.	Moody	" 16, 1892
"	Clark, J. S	R.	"	Dec. 29, 1894
Huntington	Dupree, A. F	R.	Vinton	April 25, 1893
"	Vale, F. F	R.	Ewington	" 16, 1894
"	McGhee, James	R.		" 15, 1892
Morgan	Robinson, E. H	D.	Fno	" 16, 1893
"	Walter, Chas	D.	Vaneeton	Dec. 16, 1894
"	Slack, E. A	R.	Vinton	Nov. 25, 1892
Ohio	Mooney, J. T	D.	Swan Creek	April 16, 1894
"	Warren, C. B	D.		Nov. 30, 1892
Perry	Ripley, A. S	R.	Patriot	" 11, 1893
"	Davies, D. R	R.	Cora	May 6, 1892
"	Childers, W. M	D.	Wales	April 16, 1894
Raccoon	Clark, Thomas, J	R.	Thurman	Nov. 24, 1893
"	Evans, Evan L	R.	"	" 11, 1893
"	Varney, John	R.	Rio Grande	April 15, 1892
Springfield	Watts, W. W	R.	Kerr	" 18, 1894
"	Martindale, John A	R.	Heatly	" 13, 1892
Walnut	Bostick, R. T	D.	Boggs	Nov. 20, 1893
"	Bostick A. A	D.	Sandfork	April 17, 1892
"	Neal, T. J	R.	Waterloo	Nov. 20, 1892

Geauga County.

Auburn	Wilbur, William W	R.	Auburn	April 16, 1893
"	Wadsworth, S. L		"	" 21, 1892
Bainbridge	Post, C. R	R.	Bissell	" 23, 1894
Burton	Jaques, Geo. W		Burton	" 30, 1894
Chardon	Keeney, W. N	R.	Chardon	Nov. 20, 1893

Geauga County—Concluded.

Township.	Name of Justice.	Politics.	Post-Office.	Expiration of term.
Chardon	Staff-rd, A. H		Chardon	April 16, 1894
"	Osborn, W. H	P.	"	" 16, 1892
Chester	Herrick, V. A	R.	Chester Cross Roads	Nov. 12, 1894
"	King, R	R	"	" 16, 1894
Claridon	Kile, H. P	R.	East Claridon	April 16, 1894
"	Belding, E. C	R	Claridon	" 15, 1894
Hampden	Stockham, A	R.	Hampden	" 15, 1892
Huntsburgh	Strong, A. W	R.	Huntsburgh	May 2, 1893
"	Strong, E. J	R.	"	Nov. 24, 1892
Middlefield	Robinson, Edwin	R.	Middlefield	Dec. 18, 1892
"	Ohl, Ezra G	R.	"	" 17, 1892
Montville	Austin, D. A	R.	Montville	April 13, 1894
"	Shaw, W. A	R	"	Nov. 17, 1894
Munson	Miller, J. B.	R.	Fowler's Mills	" 26, 1893
"	Spencer, C. B	R.	Chardon	April 16, 1894
Newbury	Bosworth, Edward		Fullerton	" 18, 1894
"	Dutton, M. H	R.	S. Newbury	Nov. 22, 1892
Parkman	Browning, C. T	R.	Parkman	" 28, 1893
"	Tucker, Burnham	D.	"	April 21, 1892
Russell	Chase, Jacob	R.	Chagrin Falls	" 17 1893
"	Hall, A. M	R.	"	Nov. 20, 1892
Thompson	Palmer, H. B	U. L.	Thompson	April 17, 1892
"	Sidley, G. M	D.	"	Nov. 24, 1893
Troy	Mumford, E. A	R.	Welshfield	" 22, 1894
"	Truman, H. O	R.	"	June 10, 1891

Greene County.

Bath	Hershey, C	D.	Osborn	Nov. 24, 1894
"	Louck, John	D.	Fairfield	May 1, 1892
Beaver Creek	Andrew, S. G	R.	Trebein's	April 17, 1893
"	Ferguson, W. W	D.	Alpha	" 22, 1892
Caesar Creek	Fawley, G. M	R.	Painterville	" 16, 1894
"	Cummings, J. B	R.	Xenia	" 15, 1892
Cedarville	Homan, W. G	R.	Cedarville	Nov. 13, 1894
"	Osborn, A. W			April 16, 1894
Jefferson	Hussey, William	D.	Bowersville	May 4, 1892
"	Perkins, C. S	P.	"	Nov. 20 1892
Miami	Corry, R. J	R.	Clifton	April 21, 1893
"	Clark, E. E	D.	Yellow Springs	" 16, 1894
New Jasper	Sutton, W. D	R.	New Jasper	Dec. 17, 1893
"	Toland, J. C	R.	"	April 16, 1894
Ross	Ballard, J. C	R.	Jamestown	" 21, 1893
"	McDorman, Alexander	D.	Gladstone	" 23. 1893
Silver Creek	Clark, George W	D.	Jamestown	" 17, 1894
"	Speer, L	R.	"	" 19, 1894
Spring Valley	Mason John B	R.	Spring Valley	Nov. 19 1893
"	Walton, E. R	R.		Dec. 16, 1892
Sugar Creek	Dinwiddie, Frank	R.	Bellbrook	Nov. 28, 1893
Xenia	Buck, Abner S	R.	Xenia	April 16, 1894
"	Cary, John C	R.	"	Nov. 16, 1894

Guernsey County.

Adams	Watson, D. M	R.	Galigher	April 16, 1894
"	Wilson, J. G	R.	Sago	" 16, 1894
Cambridge	Dougherty, Wm. S	R	Cambridge	" 16, 1894
"	Turner, Elza		"	" 9, 1892
Center	Patterson, J. R		Midway	" 9, 1892
"	Nelson, E. M		Washington	" 9, 1892
Jackson	Wiley, Josiah	R.	Byesville	" 13, 1893
"	Frye, John	R.	"	Nov. 10 1893
Jefferson	Armstong, J. W	R.	Clio	" 10. 1893
"	Kennedy, S. J	R.	Odell	" 10, 1893
Knox	Bell, J. D	D.	Indian Camp	April 16, 1894
"	Duff, H	R	Boden	" 16, 1894
Liberty	Leeper, W. N	R.	Kimbolton	" 16, 1894
"	Bomgardner, B. D	R.	"	" 16, 1894
Londonderry	Morton, John	P.	Skullfork	Nov. 10, 1893
"	Gamel, Thomas		Londonderry	April 9, 1892
Madison	Thompson, James D		Antrim	Nov. 7, 1892
Millwood	Johnson, T. M	R.	Quaker City	" 11, 1894
"	White, W. A	R.	Salesville	" 12, 1894
"	Hartley, J. B		Quaker City	April 9, 1892

Guernsey County—Concluded.

Township.	Name of Justice.	Politics.	Post-office.	Expiration of term.
Monroe	Branigar, David F	D.	Milnersville	April 13, 1893
"	Kennedy, D. F	R.	Prohibition	Nov. 11, 1894
Oxford	Turkle, J. B	D.	Fairview	" 7, 1892
"	Arnold, H. J	R.	Middlebourne	" 10, 1893
Richland	Floyd, Samuel D	R.	Senecaville	April 13, 1893
"	Oliver, N. T	R.	"	" 6, 1894
"	Lane, Alexander		"	" 17, 1892
Spencer	Purkey, Joseph	R.	Cumberland	" 6, 1894
"	Moore, W. H	R.	Blue Bell	" 6, 1894
Valley	Davis, Adam	R.	Dyson's	Nov. 10, 1893
"	Spaid James E		Buffalo	April 9, 1892
Washington	Oxley, John H	R.	Milnersville	" 13, 1893
"	Grimsley, S. L	R.	Sligo	" 16 1894
Westland	Craig, Wm., jr	R.	Claysville	" 13, 1893
"	White, John H		Cambridge	" 9, 1892
Wheeling	Lewis, W. A	R.	Guernsey	" 13, 1893
	Gaumer, C T	D.	"	Nov. 11, 1894
Wills	McBurney, Robert	D.	Washington	April 13, 1893
"	Creighton, E. M		"	" 9, 1892

Hamilton County.

Anderson	Franklin, G. M	D.	Newtown	April 14, 1894
"	Garrett, D. A	D.	Mt. Washington	" 25, 1893
"	Crance, August	D.	Sweet Wine	" 18, 1893
Cincinnati	Tyrrell, E. J	R.	Cincinnati	" 10, 1894
"	Gass, W. F	R.	"	Nov. 19, 1893
"	Houser, Louis	R.	"	" 19, 1893
"	Wilson, Edward N	R.	"	" 19, 1893
"	Manning, Richard J	D	"	April 18, 1893
"	Johnson, Fred. A	D.	"	Nov. 20, 1892
"	Schwab, V	D.	"	" 21, 1892
"	Maur, E	D.	"	" 21, 1892
Colerain	Barnes, Martin, jr	D.		" 28, 1893
"	Arnold, W. G	D.	Taylor's Creek	May 13, 1892
Columbia	Turrill, H. B	R.	Pleasant Ridge	April 12, 1894
"	Drake, James B	R.	Madisonville	Nov. 21, 1892
Crosby	Seits, John			April 28, 1892
"	Wakefield, Amos	R.		May 1, 1892
Delhi	Schiff, J. J		Cedar Grove	" 16, 1894
"	Minor, W. Gholson	R.	Cincinnati	" 14, 1893
Green	Wood, Fayette	R.	Dent	" 4, 1894
"	Menz, Jacob	R.	Cheviot	April 19, 1892
"	Stathem, D. T	R.	Westwood	May 9, 1892
Harrison	Goodhart, G. B		Harrison	April 16, 1894
"	Bowles, Frank		"	" 18, 1894
Miami	Gordon, M. H			" 15, 1894
"	Welsh, William B			" 18, 1893
Mill Creek	Kaylor, A. C		Elmwood Place	" 15, 1894
"	Davis, Malcom G	R.	Avondale	" 30, 1892
Spencer	James, Charles E	R.	Linwood	Nov. 21, 1892
Springfield	Merchant, N	R.	Wyoming	April 15, 1893
"	Smith, D. J	D.	Mt. Pleasant	" 16, 1892
"	Probasco, H. R	R.	Glendale	Nov. 21, 1894
Storrs	Friend, F. J		Cincinnati	" 23, 1894
Sycamore	Todd, John	D.	Montgomery	April 29, 1894
"	Voorhees, Jacob	D.	Reading	July 12, 1893
"	Meyers, Thomas W	D.	Sharonville	May 3, 1892
Symmes	Perdue, W. R		Loveland	April 15, 1893
"	Brown, George W	D.	"	" 16, 1892
Whitewater	Baughman, F. M	R.	Miami	" 20, 1894
"	Miller, H. H	D.		" 23, 1893

Hancock County.

Allen	Dorsey, W. W	D.	Findlay	April 8, 1894
"	Spitler, John H	D.	Van Buren	Nov. 20, 1892
Amanda	Plotts, Ira	D.	Vanlue	Dec. 8, 1893
"	Sausser, D. W	D.	Mt. Blanchard	April 18, 1894
Big Lick	Krabill, Augustus	R.	West Independence	" 22, 1893
"	Jacobs, A. M	D.	Big Lick	" 2, 1892
Blanchard	Powell, J. W	R.	Benton Ridge	" 13, 1892
Cass	Overholt, Joseph	R.	Bloomdale	" 27, 1892
"	Baker, John	R.	Arcadia	Nov. 28, 1892

Hancock County—Concluded.

Township.	Name of Justice.	Politics.	Post-office.	Expiration of term.
Delaware	Treece, James C	D.	Mount Blanchard	April 19, 1893
"	Greer, M. C	R.	" "	" 15, 1892
Eagle	Powell, P. H	D.	Findlay	Nov. 22, 1893
"	Fellers, J	D.	"	April 26, 1892
Findlay	Arford, Fremont	D.	"	" 16, 1894
"	Bickham, Y	R.	"	" 13, 1892
Jackson	Beagle, David	R.	Houcktown	" 22, 1893
"	Snyder, Henry	R.	Findlay	" 16, 1894
Liberty	Tayler, Wm	R.	"	" 16, 1892
"	Cusac, Wm	R.	"	" 16, 1894
Madison	Bowman, Eli	R.	Arlington	April 13, 1894
"	Martz, Milton L	D.	Williamston	Dec. 5, 1894
Marion	Wilson, James	R.	Arcadia	April 23, 1892
"	Gillespie, Mathias	R.	Findlay	" 25, 1892
Orange	Palmer, M. C	D.	Ada	Nov. 19, 1893
"	Percy, E. P	D.	Cannonsburg	April 21, 1893
Pleasant	Dunn, Joseph	R.	Deweyville	May 14, 1892
"	Griffin, F. A	R.	McComb	Sept. 23, 1892
Portage	Nigh, O. P	D.	N. Baltimore	Dec. 7, 1894
"	Edington, T. F	D.	Portage Center	" 23, 1892
Union	Rickart, Peter	D.	Mt. Cory	April 21, 1893
"	Burket, Geo. W	D.	Rawson	" 21, 1893
Van Buren	Foltz, E. D	D.		" 16, 1892
"	Pore, F. C	R.	Dunkirk	" 27, 1894
Washington	Mussetter, L. D	R.	Fostoria	" 17, 1894
"	Karn, W	D.	Arcadia	" 17, 1892

Hardin County.

Blanchard	Watters, John	R.	Dunkirk	April 18, 1893
"	Fryer, D. F	R.	"	Nov. 21, 1893
Buck	Mentzer, M. O. L	D.	Kenton	April 19, 1893
"	Detrick, David M	R.	"	Nov. 15, 1894
Cessna	Sams, G. F	D.	"	April 16, 1894
"	Mathews, W. J	R.	"	" 16, 1894
Dudley	Spracklin, George P	R.	"	Nov. 19, 1892
"	Bookmyer, Celestian	D.	"	" 16, 1892
Goshen	Yanger, William	D.	"	April 24, 1894
"	Wolf, Fred	D.	"	" 11, 1894
Hale	Minshall, Frank M	R.	Mt. Victory	" 17, 1892
"	Seig, Jacob	R.	Ridgeway	" 17, 1892
Jackson	Hauer, J. N	R.	Patterson	" 18, 1892
"	Briggs, Matthew	D.	Forest	Nov. 22, 1893
Liberty	Morrow, John W	D.	Ada	" 19, 1892
"	Edwards, C. E	D.	"	April 16, 1894
Lynn	Durbin, John P	R.	Foraker	" 26, 1893
"	Siegel, W. R	D.	Kenton	" 26, 1893
Marion	Kettle, A. N	R.	Preston	" 15, 1892
"	Clark, Henry A	R.	Alger	Nov. 29, 1893
McDonald	Hurst, J. U	Peo.	Belle Centre	April 21, 1894
"	Shick, Calvin	D.	"	" 17, 1892
Pleasant	Zugschwert, Lazarus	D.	Kenton	" 19, 1893
"	Rummel, Frank H	D.	"	" 19, 1893
Roundhead	Irvin, R. C	R.	Roundhead	May 2, 1893
"	Hill, Ham	D	"	April 16, 1894
Taylor Creek	Stevenson, H. P	R.	Silver Creek	" 23, 1892
"	Porter, Green	R.	"	Nov. 16, 1892
Washington	Watters, Thomas	D.	North Washington	April 12, 1894
"	Willike, Jacob H	D.	" "	Nov. 16, 1894

Harrison County.

Archer	Henderson, J. C	D.	Archer	Nov. 13, 1892
"	Smiley, R	D.	Cadiz	" 16, 1894
Athens	Worley, Thomas	R.	New Athens	" 16, 1893
"	Horton, M	R.	"	" 16, 1894
Cadiz	Glover, J. C	R	Cadiz	" 10, 1894
Franklin	Law, J. K	R.	Deersville	April 21, 1894
"	Greenlees, J. M	R.	Tappan	" 21, 1894
Freeport	Romans, Joseph	R.	Freeport	Nov. 13, 1892
"	Pfouts, D. F	R.	"	April 16, 1894
German	Slates, J. W	D.	Germano	Nov. 13, 1892
"	Foreman, Samuel	D.	Means	" 12, 1893

Harrison County—Concluded.

Township.	Name of Justice.	Politics.	Post-Office.	Expiration of term.
Green	Buckingham, N. B.	R	Hopedale	April 23, 1893
Monroe	Phillips, D. R	D.	Bowerston	Nov. 13, 1892
"	Johnson, Joseph	R.	Connoton	" 12, 1893
Moorefield	Kennedy, Jackson	D.	Moorefield	April 13, 1892
"	Smith, Samuel	D.	Piedmont	Nov. 12, 1893
North	McGavran, W. T.	R.	Scio	April 23, 1893
"	Crawford, A. J	R.	"	" 16, 1893
"	Herron, Wm	R.	"	" 19, 1894
Nottingham	Knight, W. H	R.	Hattonia	" 13, 1894
"	Taggart, S. J	R.	"	" 16, 1893
Rumley	Miller, C. C.	D.	New Rumley	May 8, 1892
"	David, Lucas D	D.	Jewett	April 16, 1893
Short Creek	Towland, M. H.		Harrisville	" 12, 1892
"	Fox, Wm S	R.	Short Creek	" 23, 1893
Stock	Perry, T. M.	R.	Laceyville	" 14, 1892
"	McCombs, A. T.	D.	"	" 16, 1893
"	Henderson, O. W.	D.	"	" 15, 1892
Washington	Steele, S. G.	R.	Tippecanoe	" 16, 1894
"	Billingsley, J. J.	R.	"	Nov. 16, 1894

Henry County.

Bartlow	Patterson, J. M.	R.	Deshler	April 26, 1894
"	Baer, M.	D.	"	" 27, 1894
Damascus	Love, John	D.	McClure	" 8, 1892
"	Johnson, W. C.	R.	Napoleon	Nov. 23, 1892
Flat Rock	Kester, H. J	D.	Florida	April 22, 1893
"	Weibel, Joseph	D.	"	" 22, 1894
Freedom	Rakestraw, K	D.	Napoleon	" 21, 1894
"	Gehret, Henry	D.	"	" 22, 1892
Harrison	Shelt, Jno	R.	"	" 21, 1894
"	Holopeter, D.	R.	Grelton	" 16, 1894
Liberty	Beilharz, L. A.	D.	Liberty Center	Nov. 24, 1894
"	Leist, David	D.	" "	April 17, 1893
Marion	Merritt, J. O	D.	Hamler	Dec. 1, 1894
"	Punches, Peter	D.	"	Nov. 24, 1893
Monroe	Cheney, W. T	D.	Malinta	April 21, 1894
"	Crossman, H	D.	Napoleon	" 21, 1894
Napoleon	Tressier, W. A	D.	"	" 21, 1891
"	Hudson, B.	D.	"	" 8, 1892
"	Meyerholtz, H. A	D.	"	" 8, 1892
Pleasant	Fisher, G. W	D.	Holgate	Nov. 21, 1894
"	Zarbaugh, Solomon	R.	"	" 28, 1893
"	Schwab, P. C.	D.	New Bavaria	" 21, 1894
Richfield	Bretz, Don	D.	Milton Center	April 17, 1894
Ridgeville	Abbs, Wm	D.	Ridgeville Corners	" 23, 1892
"	Wolf, Jacob	D.	" "	" 24, 1892
Washington	Mohler, Frank P.	D.	Colton	" 22, 1893
"	Swartz, E. C.	D.	Texas	Nov. 24, 1893

Highland County.

Brush Creek	Watts, T. M.	R.	Carmel	April 13, 1894
"	Butler, J. M.	R.	Sinking Spring	" 22, 1894
"	Hiser, W. M	D.	Turkey	" 18, 1893
Clay	Collins, Charles O.	R.	Buford	" 16, 1893
"	Martin, George W.	R.	Hollowtown	Nov. 14, 1894
Concord	Vaughn, James	D.	Sugar Tree Ridge	April 15, 1893
"	Tener, F. A	R.	Fairfax	" 18 1893
Dodson	Pulse, E. S	D.	Dodsonville	" 20, 1894
"	Dumenil, J. L.	D.	Lynchburgh	Nov. 18, 1892
Fairfield	Hardy, George	R.	Leesburg	" 21, 1893
"	Wilson, Robert	D.	Monroe	" 16, 1892
Hamer	Hill, Charles	R.	Nevin	" 21, 1893
"	Kusner, J. N.	D.		" 18, 1892
"	Shafer, Eli	D.	Nevin	April 16, 1894
Jackson	Newkirk, A	D.	Bell	May 5, 1892
"	Hurst, Abraham	D.	"	Dec. 15, 1893
Liberty	Meek, William M	R.	Hillsborough	April 12, 1894
"	Maddox, H. H.	R.	"	" 12, 1892
Madison	Squire, C. F.	R.	Greenfield	" 17, 1893
"	Irons, Jos.		"	" 16, 1894
Marshall	Wilkin, J. F.	D.	Marshall	" 24, 1892
"	Gall, Wesley	D.	"	" 16, 1894
New Market	Duckwall, Charles	D.	Hillsboro	" 26, 1894
"	Barrere, E. V.	R.	New Market	" 12, 1892

Highland County—Concluded.

Township.	Name of Justice.	Politics.	Post-office.	Expiration of term.
Paint	Kearns, Isaac	R.	Rainsborough	Nov. 19, 1892
"	Walu, W. L.	R.	New Petersburg	" 22, 1892
Penn	Sanders, A. T	D.	Samantha	May 3, 1893
"	Hodson, F. J	R.	Leesburg	" 13, 1892
Salem	Faris, J. Walter	R.	Pricetown	Nov. 27, 1893
"	Duwall, J. H	D.	"	Dec. 1, 1893
Union	Burton, Jacob	D.	Russells	May 3, 1893
"	Kirkhardt, J. W	D.	"	" 14, 1892
Washington	McConnaughey, F. M	D.	Folsom	" 18, 1894
"	Reno, George W	D.	Berrysville	" 16. 1894
White Oak	Thomas, Kay	.....	Buford	Nov. 22, 1893
"	Purdy, Alexander	D.	New Corwin	" 21, 1893

Hocking County.

Benton	Devore, A. J	D.	South Bloomingville	Nov. 24, 1893
"	Buchanan, John M	D.	"	April 19, 1893
Falls	Brehm, G W	D.	Logan	" 12, 1892
"	Floyd, J. M	D.	"	" 14, 1893
"	Amendt, G	D.	Gore	" 15, 1893
"	Kline, J. H	D.	Enterprise	" 14, 1892
Green	Bowling W. T	R.	Greendale	" 25, 1894
"	Wolf, John C	D.	Logan	" 21, 1894
Good Hope	Huls, O. R	R.	Rockbridge	" 13, 1892
"	Dupler, G. W	D.	"	Nov. 27, 1894
Laurel	Krinn, J. G	D.	Gibsonville	April 11, 1893
"	Romel, W	D.	Rockhouse	" 2, 1894
"	Hutchison, Thomas	D.	Gibsonville	" 17, 1894
Marion	Martin, F. P	D.	Joe	" 11, 1893
"	Frasure, G. W	R.	Logan	April 18, 1894
Perry	Stump, Joel H	D.	South Perry	" 20, 1894
"	Ricketts, E. D	R.	"	" 18, 1894
"	Matthias, J. L	D.	Laurelville	" 22, 1893
Salt Creek	Davis, D. L	D.	Haynes	" 23, 1894
"	Robinson, S. M	D.	"	" 17, 1893
Starr	Simms, F. M	R.	Starr	" 16, 1892
"	Hartzell, I. Y	D.	Union Furnace	" 13, 1892
Ward	Donley, J. A	R.	Orbiston	Nov 26, 1894
"	Gallagher, James	D.	Carbon Hill	April 15, 1893
Washington	Martin, E. G	D.	Ewing	Nov. 11, 1892
"	Mauk, A. W	D.	Swan	April 11, 1894

Holmes County.

Berlin	Johns, J. H	D.	Berlin	April 9, 1892
"	Rose, D. F	R.	"	" 16, 1894
German	Fisher, B. C	D.	Baltic	" 8, 1892
"	Price, G. W	D.	Charm	" 7, 1894
Hardy	McDowell, Wm C	D.	Millersburg	Nov. 11, 1892
"	Estell, Charles A	D.	"	April 16, 1893
Killbuck	Johnson, Wm. L	D.	Killbuck	" 24, 1892
"	Leatherow, J. I	R.	"	Nov. 12, 1894
Knox	Wachtel, Henry H	D.	Nashville	" 11, 1892
"	McKinzie, J. L	R.	Black Creek	" 22, 1893
Mechanic	Purdy, Eliab	D.	Clarks	April 19, 1893
"	Shenneman, J	D.	Becks' Mills	" 8, 1892
Monroe	Martin, James M	D.	Welcome	" 9, 1892
"	Allison, H. V	D.	"	" 9, 1892
Paint	Pounds, H. F	D.	Winesburg	" 22, 1894
"	Huffman, George J	D.	"	" 16, 1894
Prairie	Ewing, Thomas	R.	Holmesville	" 9, 1892
"	Ditmars, D	D.	"	" 9, 1892
Richland	McKee, C. E	D.	Stilwell	" 22, 1894
Ripley	Henry, R. W	D.	Nashville	April 9, 1892
"	Roberts, Willis	R.	Shreve	Nov. 28, 1893
Salt Creek	Fry, A. C	D.	Mount Hope	April 28, 1893
"	Intes, Wm	D.	"	" 28, 1893
Walnut Creek	Bahler, Levy J	D.	Walnut Creek	Nov. 11, 1892
Washington	Miller, Jacob	D.	Plimpton	April 9, 1892
"	Thompson, John E	D.	"	" 9, 1892

Huron County.

Township.	Name of Justice.	Politics.	Post-Office.	Expiration of term.
Bronson	Hester, M. M	R.	Peru	April 9 1894
"	Butler, H. W	R.	Olena	Nov. 16, 1892
Clarksfield	Rowland, E E	R.	Clarksfield.	April 20, 1892
"	Winans, W. H	R.	"	" 19 1892
Fairfield	Tooker. H. L	R.	North Fairfield	Dec. 9 1894
"	Richards, M. W	R.	"	April 25, 1893
Fitchville	Green, C. C	R.	Fitchville	" 7, 1894
"	Palmer, Preston	R.	"	" 15 1893
Greenfield	McPherson, J. S	R.		" 7, 1894
"	Wright. J. M	D.	Steuben	Nov. 10, 1894
Greenwich	Mead, T. L	R.	Greenwich	April 10, 1892
"	Reynolds, R. H	R.	"	" 16, 1893
Hartland	Miller, A. C	R.	Hartland	" 7, 1894
"	Patchen, G. W	R.	Woodford	Nov. 10, 1894
Lyme	Main, J. N	D.	Lyme	April 15, 1894
"	Moorehead, Andrew J	D.	Monroeville	" 7, 1894
New Haven	Leydorf, F. J	D.	Chicago	May 1, 1893
"	Strong, E. D	R.	Plymouth	April 15, 1894
"	Chapman, F. M	R.	New Haven	" 22, 1893
New London	Stilson, E. R	R.	New London	Dec. 9, 1894
"	Powers, R. C	R.	"	April 17 1893
Norwalk	Martin, Edgar	R.	Norwalk	Nov. 19, 1893
"	Pray E. A	R.	"	Dec. 10, 1894
Norwich	Robinson, Wesley	D.	Havana	Nov. 19, 1892
"	Saunders, C	D.		April 25, 1892
Peru	Woodruff, Chauncey	R.	Peru	Nov, 24 1893
"	Snyder W. T	D.	"	April 7, 1894
Richmond	Smith, J. F	D.		" 10, 1892
"	Carpenter. D. N	R.		" 10, 1892
Ridgefield	Friend, Albert A	D.	Monroeville	Nov. 21, 1893
"	Prentiss, C. P	D.	"	" 20 1893
"	Geiseck, D. L	D.		April 16 1894
Ripley	Robinson, Wm	D.	Ripleyville	Dec. 2, 1893
"	Oates, J. G	R.	"	April 17, 1894
Sherman	Ruffing, Andrew	D.	Weaver's Corner	" 28, 1893
"	Hafner, J. E	D.		" 8 1892
Townsend	Hawley, C. L	R.	East Townsend	" 17, 1895
"	Reed J. E	P.	Collins	Nov. 10, 1892
"	Spore, J. H	R.	Townsend	Dec. 9, 1894
Wakeman	Derby, R	D.	Wakeman	Nov. 29 1893
"	Auslin, J	P.	"	" 10, 1894

Jackson County.

Bloomfield	Jones, Richard T	R.	Keystone	April 15, 1893
"	Scurlock Wm	R.	Rocky Hill	" 27, 1894
Coal	Glenn, M. K	R.	Coalton	Dec. 7, 1894
"	Sullivan. V. E	D.	Glen Roy	Nov. 28, 1892
Franklin	Spriggs, Vinton	R.	Bud	April 15, 1893
"	Scurlock, Armstead	R.	Rocky Hill	" 15, 1892
Hamilton	Gilliland, S. B	R.	Mabees	Nov. 22, 1892
"	Jacobs F. M	D.	"	April 15, 1893
Jackson	Swaney, N. B	D.	Leo	" 15, 1893
"	Leach, John T	R.	Limerick	" 13, 1894
Jefferson	Welsh, J	D.	Samsonville	May 10, 1894
"	Crabtree, Stephen		Oak Hill	April 15, 1894
Liberty	Stevenson, John C	D.	Jackson	" 15, 1893
"	McCartney, John	D.	"	" 15 1893
Lick	Grimes, Robert L	D	"	Jan. 8, 1892
"	Kesner. John	D.	"	April 17, 1892
Madison	Thomas John J	R.	Oak Hill	" 15, 1893
"	Thomas, Thomas J	R.	Rempel	" 27 1894
"	Hughes W. W	R.	Oak Hill	May 2, 1892
Milton	Householder, W. H	R.	Berlin Cross Roads	April 15, 1893
"	Dickson, Joseph	R.	Wellston	Feb. 1, 1894
Scioto	Davis, James	D.	Grahamsville	April 24, 1892
"	Rebs, A. A	D.	"	" 20, 1894
Washington	Champion, Calvin	D.	Wellston	" 15, 1893
"	Curray, G. B	D.	Byer	May 12, 1892

Jefferson County.

Township.	Name of Justice.	Politics.	Post-office.	Expiration of term.
Brush Creek	McIntosh, John C	R.	Salineville	April 21, 1893
"	McIntosh, J. W	R.	Irondale	" 19, 1893
Cross Creek	Arthur, James T	R.	New Alexandria	" 19, 1893
"	Cunningham, Baxter	R.	Fernwood	" 13, 1892
Island Creek	Ault, A. C	R.	Steubenville	Nov. 30, 1892
"	Markle, Jacob P	R.	Jeddo	April 16, 1893
"	Morrow, G. W	R.	Island Creek	" 25, 1893
Knox	Paisley, John H	R.	Toronto	" 24, 1892
"	Wilson, Samuel A	R.		Dec. 1, 1891
"	Berry, Samuel P	R.	Knoxville	" 1, 1892
Mt. Pleasant	Brown, C. M	R.	Mt. Pleasant	April 17, 1893
"	Harbourt, C. O	R.	"	Nov. 19, 1892
Ross	Lowry, Alexander	R.	Hammondsville	April 25, 1892
"	Crables, R. M	R.	Bergholz	" 25, 1892
"	Smith, W. K	R.	Moors' Salt Works	" 16, 1893
Salem	Donaldson, J. R	R.	Richmond	Nov. 19, 1893
"	Coyle, T. N	D	East Springfield	April 16, 1894
Saline	Cooper, E. W	R.	Port Homer	" 15, 1892
"	Householder, George	R.	Hammondsville	" 11, 1894
"	Love, Matthew	R.	Irondale	Nov. 14, 1894
Smithfield	McLaughlin, William B	R.	Adena	April 18, 1892
"	Moore, Walter	R.	Smithfield	Nov. 15, 1892
"	Daniels, B. N	D.	Updegraff	April 12, 1893
Springfield	Calhoun, M. T	D.	East Springfield	Nov. 28, 1893
"	Johnston, C. A	D.	Bergholz	April 7, 1894
Steubenville	Beard, Oliver J	D.	Steubenville	" 14, 1892
"	Trainor, Wm. M	R.	"	" 7, 1894
Warren	Stills, J. C	R.	Rush Run	" 17, 1892
"	Keith, Charles	R.		" 15, 1892
Wayne	McFerran, Thomas	R.	Creswell	Nov. 29, 1893
"	Hervey, James R	R.	Bloomingdale	" 28, 1891
"	Vorhes, Samuel	R.	Unionport	" 24, 1891
Wells	Spaulding, C. H	D.	Brilliant	April 13, 1894
"	Waddle, O M	R.	"	May 11, 1892
"	Tarr, Frank	D.	"	" 11, 1892

Knox County.

Berlin	Gibson, M. E	D.	Fredericktown	April 22, 1893
"	Love, J. D	D.	Ankenytown	" 16, 1894
"	Guthrie, John	D.		" 7, 1892
Brown	Vincent, S. M	R.	Jelloway	" 22, 1893
"	Scoles, Charles	F. A.	"	" 12, 1892
Butler	Soule, M. W	D.	Zuck	" 8, 1892
"	Smith, Leander	D.	Milwood	" 15, 1893
Clay	Hays, L. M	D.	Bladensburg	" 23, 1893
"	Hardesty, Jesse	D.	Martinsburg	" 18, 1893
Clinton	Barker, J. A	R.	Mt. Vernon	" 14, 1893
"	Colville, C. F	R.	"	" 9, 1894
College	Smith, F. H		Gambier	" 9, 1894
"	Cunningham, John	R.	"	" 9, 1892
Harrison	Burkholder, John W	D.	"	Nov. 17, 1893
"	Wolfe, Enos	D.	Pipesville	April 16, 1894
Hilliar	Patrick, Ed	R.	Centerburg	" 9, 1894
"	Cook, E. B	R.	"	" 25, 1893
Howard	Welker, S	F. A.	Howard	Jan. 14, 1894
"	Ryan, M. M	F. A.	"	April 9, 1894
Jackson	Mossholder, John W	D.	Bladensburg	Nov. 11, 1892
"	McCamment, J. S	D.	"	Jan. 8, 1892
"	Cessna, J. R	D.	"	" 1, 1892
Jefferson	Blubaugh, Joseph	D.	Gann	April 8, 1892
"	Baker, James	D.	Greersville	" 8, 1892
Liberty	Bryans, William	D.	Mt. Liberty	" 12, 1892
"	Milt, H. C	R.	Mt Vernon	" 9, 1894
Middlebury	Caywood, L	R.	Fredericktown	" 17, 1893
"	Cochran, C. F	R.	Leverings	" 9, 1894
Milford	Jackson, C. B	D.	Bangs	" 23, 1893
"	Myers, W. W	D.	Lock	" 9, 1892
Miller	Gates, L. W	R.	Brandon	" 9, 1894
"	Miller, C F	R.	Bangs	Nov. 9, 1894
Monroe	Clements, Geo. Witt	D.	Mt. Vernon	April 8, 1892
"	Fletcher, M. L	D.	Democracy	Nov. 15, 1894
Morgan	Hays, Jacob	D.	Utica	April 8, 1892
"	Tulloss, R. S	D.	"	" 9, 1894

Knox County—Concluded.

Township.	Name of Justice.	Politics.	Post-office.	Expiration of term.
Morris	Burson, Edward	D.	Fredericktown	April 15, 1893
"	Jackson, I. L.	R.	Mt. Vernon	" 15, 1894
Pike	Cunningham, M. M.	D.	Democracy	" 9, 1894
"	McKinley, James	D.	"	" 9, 1892
Pleasant	Parkes, J. V	D.	Mt. Vernon	" 26, 1894
"	Vance, I. S.	R.	"	" 16, 1894
Union	Gamble, Constant C.	D.	Milwood	April 23, 1893
"	Buffington, Wilson	D.	"	" 23, 1893
"	Workman, Andrew J.	R.	Danville	Nov. 17, 1893
"	Hibbits, Henry	R.	Gann	" 11, 1892
Wayne	Lindley, John W.	R.	Fredericktown	April 8, 1892
"	Owen, Benjamin W	R.	"	" 8, 1892

Lake County.

Concord	Anderson, Absalom	P.	Painesville	April 18, 1893
"	Nye, C. H.		Concord	" 1, 1894
Kirtland	Carlton, A. D.	R.	Kirtland	Nov. 6, 1894
"	Woodard, E. M.	R.	"	April 13, 1894
Leroy	Whipple, J. B.	R.	Hill House	" 18, 1893
"	Baker, S. B.		"	" 19, 1892
Madison	Lee, D.	R.	Madison	" 13, 1894
"	Corlett, W. A.	R.	North Madison	Nov. 30, 1893
"	Genung, Wm. H.	R.	Madison	May 12, 1893
"	Adams, J. R.	R.	Unionville	" 5, 1893
Mentor	Munson, H. N.	R.	Mentor	Nov. 12, 1894
Painesville	Hill, D. C.	D.	Painesville	April 13, 1893
"	Huntington, E.	R.	"	" 14, 1893
"	Graham, C. E.		Fairport Harbor	" 17, 1892
Perry	Allison, R. E.	R.	Perry	" 30, 1893
"	Morris, L. L.	R.	"	" 16, 1893
Willoughby	Barber, A. P.	R.	Willoughby	" 30, 1893
"	Downing, S. N.	R.	"	" 16, 1893
"	Komar, O. J.		"	Nov. 17, 1892
"	Tayler, W. E.	R.	Wickliffe	April 27, 1894

Lawrence County.

Aid	Roush, John	R.	Aid	Nov. 28, 1893
"	Russell, J. C.	R.	"	April 18, 1894
Decatur	O'Roark, D. C.	R.	Mt. Vernon Furnace	May 7, 1892
"	Thompson, Geo. W.	D.	Campbell	April 28, 1892
Elizabeth	Jones, R. L.	D.	Kelly's Mills	" 28, 1894
"	Keating, James	D.	Lawrence Furnace	" 19, 1892
Fayette	Arthur, Caleb	R.	South Point	Nov. 29, 1893
"	Drury, L.	R.	Sybene	April 16, 1894
"	Sutton, S. J.	D.	Sheridan	May 1, 1892
Hamilton	Frazer, N. W.	R.	Hanging Rock	April 21, 1893
"	Davidson, Thayer W.	R.	" "	May 10, 1893
Lawrence	Hartwig, John	R.	Andis	April 30, 1893
"	Mays, J. M.	R.	Rock Camp	" 15, 1892
Mason	Cox, John W.	R.	Greasy Ridge	" 30, 1892
Perry	Deering, Wm. H.	R.	Dearing	" 25, 1893
"	Justice, Caleb	D.	Rock Camp	" 19, 1892
Rome	Bowen, John A.	D.	Athalia	May 6, 1894
"	Beckel, M. L.	R.	"	April 18, 1893
Symmes	Cooper, J. R.	R.	Waterloo	May 26, 1893
"	Handley, L. W.	R.	Sherritts	" 9, 1894
Union	Suiter, William M.	R.		April 19, 1893
"	Keeney, A. H.	R.	Russell Place	Dec. 5, 1893
"	Ollum, I. W.	R.	Proctorville	" 12, 1894
Upper	Cronin, Stephen	D.	Ironton	" 10, 1894
"	Henry, W. D.	R.		April 8, 1892
Washington	Edwards, D. R.	R.	Olive Furnace	May 14, 1893
"	Cook, Louis	R.	" "	" 28, 1893
Windsor	Dobbs, John	R.	Scott Town	April 29, 1893
"	Hesson, G. W.	R.	Windsor	" 29, 1892

Licking County.

Township.	Name of Justice.	Politics.	Post-office.	Expiration of term.
Bennington	Hall, John B	D.	Lock	April 29, 1892
"	Montgomery, J. O	R.	Appleton	May 20, 1892
Bowling Green	Gillespie, J. T	D.	Brownsville	April 13, 1893
"	Sells, Abraham H	D.	Linnville	Nov. 26, 1892
Burlington	Fulton, R. S	D.	Homer	April 17, 1893
"	Conaway, J. B	R.	"	" 15, 1892
Eden	Stevenson, L. J	D.	Purity	" 14, 1893
"	Shannon, Wm	D.	Long Run	" 20 1893
Etna	Haggy, Samuel E	D.	Etna	" 25, 1892
"	Taylor, Robert P	D.	"	May 10, 1892
Fallsbury	Drake, Geo. W	R.	Fallsburgh	" 4, 1893
"	Frey, Samuel	D.	"	" 14, 1892
Franklin	Vermillion, E. O	D.	Newark	Dec. 18, 1894
"	Brownfield, Benjamin	D.	"	Nov. 15, 1892
Granville	Munson, Marvin M	D.	Granville	" 26 1892
"	Malone, J. C	R.	"	Dec. 2, 1892
Hanover	Ritchey, C. W	D.	Hanover	April 25, 1893
"	Baker, J. H	D.	"	" 16, 1894
Harrison	Larrison, O. C	D.	Kirkersville	" 18, 1893
"	Montgomery, Wm. H	R.	"	" 14, 1892
Hartford	Benoy, Thomas	D.	Croton	" 15, 1893
"	Schafer, Simon	D.	"	May 6, 1894
Hopewell	Vermillion, Nelson T	D.	Brownsville	April 16, 1893
"	Loughman, John S	D.	Gratiot	" 13, 1894
Jersey	Pierson, O. A	R.	Jersey	" 11, 1894
"	Monroe, H. S	D.	Johnstown	" 17, 1892
Liberty	Brooks, D. C	D.	Alexandria	" 26, 1894
"	Longwell, H. C	D.	Johnstown	Dec. 6, 1892
Licking	Crow, L. E	D.	Jacksontown	April 23, 1894
"	Mossman, Samuel H	D.	"	" 12, 1892
Lima	McIntosh, David	D.	Summit Station	" 20, 1893
"	Sutherland, B F.	R.	Pataskala	" 16, 1894
Madison	Staubery, Byron	D.	Newark	May 8, 1894
"	Trout, D	D.	"	April 12, 1892
Mary Ann	Holton, Wm. F	D	Rocky Fork	" 18, 1893
"	Moates, Benj. B	D.	Wilkins' Run	" 17, 1893
McKean	Smith, Samuel	D.	Fredonia	Nov. 24, 1892
Monroe	Hill, James J	D.	Johnstown	April 15, 1892
"	Rustler, H. B	D.	"	Dec. 4, 1892
Newark	Pegg, David H	D.	Newark	Nov. 30, 1893
"	Koos, John	D.	"	May 7, 1892
Newton	Rutherford, David	D.	Vanatta	Nov. 21, 1893
"	Miller, W. W	D.	St. Louisville	April 12, 1892
Perry	Porter, Silas B	D.	Perryton	May 7, 1893
"	Smith, C. E	D.	Hanover	Nov. 24, 1892
St. Albans	Hubbard, Henry	R.	Alexandria	Dec. 1, 1893
"	Chadwick, L. S	R.	"	April 6, 1894
Union	Jones, T. P	D.	Union Station	Nov. 25, 1893
"	Madden, T. N	Peo.	Hebron	" 22, 1894
Washington	Hickey, Orlando A	R.	St. Louisville	" 25, 1893
"	Hickey, Edward	R.	Utica	April 13, 1894

Logan County.

Bloomfield	Valentine, O. P	D.	Bloom Centre	Nov. 26, 1894
"	Berline, John W	D.	"	April 9, 1892
Bokes Creek	Skidmore, William	R.	West Mansfield	" 12, 1893
"	Winner, I. R	R.	"	" 12, 1892
Harrison	Cordrey, Henry M	R.	Bellefontaine	" 12, 1893
"	McPherson, Walter D	R.	"	Nov. 27, 1894
Jefferson	Long, H. M	D.	Zanesfield	April 9, 1892
"	Sloneker, Jacob	D.	"	" 9, 1892
"	Bower, Joseph H	R.	"	" 11, 1894
Lake	Kelley, Henry	R.	Bellefontaine	" 12, 1893
"	Humphrey, R. C	R.	"	" 9, 1892
Liberty	Bailey, Geo. F	R.	West Liberty	Nov. 15, 1893
"	Kavanaugh, W. C	D.		April 9, 1892
McArthur	Parrott, Joe	R.	Huntsville	" 26, 1893
"	Scott, A. P	R.	"	" 12, 1893
Miami	Jordan, John S	R.	Quincy	Nov. 18, 1893
"	Spellman, Daniel S	R.	Degraff	April 9, 1892
"	Bell, Thomas	R.	Quincy	Nov. 21, 1894
Monroe	Hulsizer, P. F	R.	West Liberty	April 9, 1892
"	Tallman, C. H	R.	Pickereltown	" 9, 1892
Perry	Hyatt, Zane M	R.	East Liberty	" 26, 1893
"	Heisler, Robert D		"	" 9, 1892
"	Berrimann, T. B	R.	West Mansfield	" 16, 1894
Pleasant	Naugle, G. C	D.	Loganville	" 9, 1892
"	Martin, R	D.	Quincy	" 9, 1892

Logan County—Concluded.

Township.	Name of Justice.	Politics.	Post-office.	Expiration of term.
Richland	Bickham, D. S.	R.	Belle Center	April 11, 1892
"	Cline, H. M	R.	"	Nov. 9, 1892
Rush Creek	Cogill, Stokes	R	Rushsylvania	" 13, 1893
"	Fawcett, L W	R.	"	" 21, 1894
Stokes	Heffner, J. F	D.	Lewistown	Dec. 1 1893
"	Shaffsall, Levi F	R.	Santa Fee	" 11, 1893
"	Nichols, Thomas	R.	Lakeview	April 16, 1894
Union	Hayes, W. S	R.	Bellefontaine	Nov. 9, 1892
"	Carter, John	R.	"	" 9, 1892
Washington	Clay, Henry	D.	Lewistown	Dec. 7, 1894
"	Ward Theodore F	D.	"	" 28, 1894
Zane	Ballinger, Samuel	R.	West Middleburg	April 12, 1893

Lorain County.

Amherst	Redington, John	R.	South Amherst	May 8, 1893
"	Parker, J. B	D.	North "	April 20, 1893
"	Hershing, Henry	D.	" "	" 20, 1893
Avon	Barrows, Melvin	D.	Avon	" 15, 1893
"	Martindale, H. B	R.	"	" 15, 1893
"	Sherboudy, A. W	R.	Avon Lake	" 23, 1894
Black River	Fitzgerald, A. R	R.	Lorain	Nov. 22, 1893
"	Gilmore, Edmund	R.	"	April 24, 1893
Brighton	Burge, J. M	R.	Brighton	Nov. 24, 1893
"	Hall, D. M	R.	"	" 16, 1894
Brownhelm	Peck, Julius	R.	Brownhelm	" 21, 1894
"	Huene, Adolph	R.	"	" 22, 1894
Camden	Flickinger, J. B	R.	Kipton	April 16, 1893
Carlisle	Sutliff, W. C	D.	Elyria	" 22, 1892
"	Rowe, Rives C	D.	"	" 16, 1894
Columbia	Adams, B. B	R.	Copopa	" 14, 1894
"	Cole, C J	R.	"	Dec. 3, 1894
Eaton	Jackson, C. H	R.	Fields	May 2, 1892
"	Giles, W. H	R.	North Eaton	April 17, 1894
Elyria	Smith, L B	R.	Elyria	" 11, 1894
"	Chapman, C. E	R.	"	Nov. 25 1893
Grafton	Newton, R. F	R.	Belden	April 10, 1894
"	Gibson, W. J	R.	Grafton	Nov. 15, 1892
Henrietta	Coates, F. A	R.	Henrietta	April 20, 1894
"	Brown, G. W	R.	"	" 22, 1894
Huntington	June, M. J	R.	Huntington	" 13, 1894
"	Phelan, L. D	R.	"	" 17, 1893
La Grange	Miller, D. S	R.	La Grange	" 17, 1893
"	Wolcott W. F	R.	"	Nov. 22, 1893
Penfield	Norton, G. H	R.	Penfield	Aug. 7, 1893
"	Krebs, W. J	D.	"	April 15, 1892
Pittsfield	Mills Richard	R.	Pittsfield	Nov. 28, 1892
"	McRoberts, Henry	R.	Oberlin	" 17, 1894
Ridgeville	Wordin, W. B	D.	North Ridgeville	April 16. 1894
"	Briggs, Frank W	R.	Fields	" 18, 1893
Rochester	Landis, Samuel	P.	Rochester	" 16, 1893
"	Phelps, W. M	R.	"	" 15, 1893
Russia	Tillotson, A. Z	R.	Oberlin	" 12, 1894
"	Myers, Joel	D.	"	" 25, 1892
"	Nichols, G. L	R.	"	" 17, 1892
Sheffield	Hecock, I. B	R.	Elyria	Dec. 11, 1892
"	Bacon, H. C	R.	Sheffield Lake	April 23, 1892
Wellington	Husted, E. E	R.	Wellington	Nov. 18, 1892
"	Pearce, W. E	R.	"	April 12, 1892

Lucas County.

Adams	Hawkins, Henry V	D.	Richards	April 19, 1893
"	Bowen, C. R	D.	"	" 26, 1892
Monclova	Martin, Theo. C	R.	Monclova	Dec. 2, 1893
"	Coder, William W	R.	"	" 15, 1893
Oregon	Bullock, Samuel	D.	Ironville	April 19, 1893
"	Hamlin, J. C	.....	Wilkston	" 9, 1894
"	McNitt, T. D	R.	"	" 16, 1894
Port Lawrence	Parker, J	R.	Toledo	" 12, 1894
"	Enright, John W	R	"	" 20, 1892
"	Merrill, George W	R.	"	" 15, 1892
"	Austin, James, jr	R.	"	" 6, 1892

Lucas County—Concluded.

Township.	Name of Justice.	Politics.	Post-office.	Expiration of term.
Providence	Heller, Oliver P	R.	Waterville	April 19, 1893
"	Gray, W. H	R.	Neapolis	" 18, 1894
Richfield	Sanderson, Myron P	R.	Richfield Centre	" 16, 1893
"	Elliott, Chas	R.	"	" 18, 1894
Spencer	Pemberton, W. H	R.	Java	" 27, 1894
"	Fomer, Samuel	D.	"	" 29, 1892
Springfield	Files, A. W	R.	Holland	" 16, 1893
"	Griffin, J. B	R.	"	" 16, 1894
Swanton	Lewis, J. H	R.	Swanton	May 10, 1893
"	Zeigler, Henry O	R.	"	" 12, 1892
Sylvania	Dana, G. S	R.	Sylvania	" 15, 1894
"	West, Aaron B	R.	"	April 19, 1893
"	Vetter, George	D	"	April 27, 1894
Washington	Freeman, Sanford W	R.	Auburndale	" 16, 1893
"	Canby, Noah H	R.	West Toledo	" 18, 1894
"	Allen, J. W	R.	"	" 17, 1893
Waterville	Utz, George M	D.	Waterville	Nov. 12, 1894
"	Butler, F. A	D.	White House	April 16, 1892
Waynesfield	Wiltsee, H	R.	Maumee	" 18, 1894
"	Walcott, J. M	D.	"	" 19, 1893
"	Wilcox, J. E	R.	"	" 22, 1893

Madison County.

Canaan	Butt, C. M	D.	West Canaan	May 9, 1892
"	Cuttler, D. J	R.	"	April 29, 1892
Darby	Bigelow, E. C	D	Plain City	" 23, 1892
"	Martin, A. J	R.	"	" 15, 1893
Deer Creek	Wilson, Hamilton	R.	Lafayette	Nov. 14, 1894
Fairfield	McFarland, T. W	R.	Lilley Chapel	April 7, 1894
"	Bales, C. L	R.	Big Plain	" 15, 1893
Jefferson	Haynes, E. B	R.	West Jefferson	" 16, 1892
"	Blair, Geo. G	R.	"	Nov. 14, 1893
Monroe	Smith, J. A	D.	Resaca	" 14, 1893
"	Lombard, Elias	D.	"	April 15, 1894
Oak Run	Chenowith, Elmer J	R.	London	" —, 1894
Paint	Botkin, Geo. W	R.	South Charleston	Nov 14, 1893
Pike	Robbins, W. B	R.	Rosedale	April 16, 1894
Pleasant	Anderson, J. W	R.	Mt. Sterling	" 7, 1894
"	Johnson, Ed. R	D.	"	" 15, 1893
Range	Ross, Joshua	D.	Range	" 15, 1893
"	Ford, J. N	D.	Sedalia	" 15, 1893
Stokes	Lucas, J. M	D.	South Solon	Dec. 14, 1894
"	Kennedy, Geo	D.	"	April 15, 1893
Somerford	Fox, M. V	R.	Somerford	" 21, 1894
"	Clingan, Andrew J	R.	"	" 12, 1894
Union	Hill, Theodore	D.	London	" 12, 1892
"	McCartney, John	D.	"	" 15, 1893
"	Hornbeck, Cyrus R	R.	"	" 15, 1893

Mahoning County.

Austintown	Griffith, Isaac	R.	Austintown	Nov. 22, 1892
Beaver	Snyder, C. A	R.	North Lima	April 19, 1894
"	Geis, William	D.	New Buffalo	" 18, 1892
Berlin	Carson, George	R.	Berlin Centre	" 17, 1892
"	Kemp R D	R.	"	Dec. 5, 1892
"	Stanley, Casper			April 16, 1894
Boardman	Agnew, Ralph	R.	Boardman	" 18, 1894
"	Rice, C. O	R.	Poland	May 18, 1894
Canfield	Manchester, Hugh A	D.	Canfield	April 16, 1894
"	Lower, Jacob	D.	"	" 17, 1893
Coitsville	Jackson, Joseph M	D.	Coitsville	" 24, 1892
Ellsworth	Bunts, J. C	R.	Ellsworth	" 21, 1893
"	Bowman, M. E	D.	"	" 24, 1892
Goshen	Richards, D. I	R.	Salem	May 11, 1894
"	Armstrong, S. H	R.	Boswell	June 19, 1892
Green	Barnes, Allen E	R.	Greenford	Nov. 25, 1894
"	Cochel, A. W	D.	"	April 28, 1892
Jackson	Lynn, Herman H	D.	North Jackson	May 9, 1894
"	Felnogle, Moses	D.	"	April 2, 1892

Mahoning County—Concluded.

Township.	Name of Justice.	Politics.	Post-office.	Expiration of term.
Milton	Stahl, D. W.	D.	Tiger	May 11, 1894
"	Scott, R. A	D.	Milton	April 22, 1892
Poland	Lowry, James J	R.	Lowellville	Nov. 23, 1893
"	Cole, W	R.	Struthers	April 16, 1894
"	Davidson, J. H.	R.	Poland	" 18, 1892
Smith	Card, Simeon	R.	Alliance	May 8, 1894
"	Hartzell, Robert	R.	N. Benton	April 22, 1892
Springfield	Stoll, Wm. F.	D.	Petersburgh	" 23, 1893
"	Shillinger, Jonathan	R.	N. Lima	" 16, 1893
"	Peters Obadiah	D.	Springfield	Nov. 23, 1893
Youngstown	Hellawell, Allen	R.	Youngstown	April 13, 1893
"	Miller, I. B.	R.	"	" 13, 1894
"	Allen, Jas. A.	D.	"	" 15, 1892

Marion County.

Big Island	Uncapher, Jas. P	D.	Longville	April 14, 1893
"	Britton, L. M.	R.	Marion	" 20, 1894
Bowling Green	Denman, W. E.	D.	Larue	" 14, 1893
" "	Jones, Andrew J.	D.	"	Nov. 13, 1893
Claridon	Smith, S. G.	D.	Caledonia	April 14, 1893
"	Early, Willis	D.	Adelaide	" 15, 1894
Grand	Fehl, J. F.	R.	Marseilles	May 11, 1894
"	Gillespie, H. E.	R.	Cochranton	Jan. 22, 1893
Grand Prairie	May, A. J.	D.	Marion	April 14, 1893
Green Camp	Davis, J. J.	R.	Green Camp	Nov. 23, 1894
"	Imbody, John	R	"	April 12, 1892
Marion	McNally, John	D.	Marion	" 20, 1894
"	Bell, J. L.	D.	"	" 7, 1892
Montgomery	Lippincott, C. S.	R.	Larue	" 26, 1894
"	Delanter, L. H.	D.	Agosta	Nov. 11, 1894
Pleasant	Hain, S. E	D.		April 7, 1892
"	Van Houten, Charles	D.	Marion	Nov. 7, 1892
Prospect	Carpenter, M. L.	R.	Prospect	" 13, 1893
"	Howison, J. H	D.	"	April 7, 1892
Richland	Hinaman, George	D.	Marion	Nov. 11, 1894
"	Seas, David	R.		" 7, 1892
Salt Rock	Deal, John	R.	Morral	April 20, 1894
"	Everett, G. T.	R.	Cochranton	" 7, 1892
Scott	Doughty, Enos	D.	Kirkpatrick	" 7, 1892
"	Britton, L. T.	D.	Marion	" 14, 1894
Tully	Dickson, Isaac C.	D.	Martel	" 14, 1893
"	Campbell, J. N.	D.	Caledonia	Nov. 23, 1894
Waldo	Porterfield, Robert	D.	Waldo	" 24, 1894
"	Michel, Wm.	D.	"	" 7, 1892

Medina County.

Brunswick	Codding, S. F.	R.	Brunswick	Dec. 3, 1893
"	McFarland, G	R.	"	April 23, 1893
Chatham	Daniels, J. H.	R.	Chatham	" 15, 1893
"	Whitman, Alden	R.	Chatham Centre	Nov. 14, 1894
Granger	Aikman, A. L	R.	Grangersburg	April 7, 1894
"	Wilbur, E. C.	P.	Weymouth	Nov. 18, 1893
Guilford	Pond, D. O.	R.	River Styx	April 12, 1894
"	Lee, Wm. A.	R.	"	Nov. 12, 1894
"	Foster, B. G	R.		" 27, 1892
Harrisville	Gaylord, W. B.	R.	Lodi	April 15, 1892
"	Dyer, S. L.	R.	"	" 12, 1892
Hinckley	Porter, Nathaniel	R.	W. Richfield	" 30, 1893
"	Charlton, T. C.	R.	Hinckley	" 25, 1893
Homer	Rudolph, J.	D.	Homerville	" 14, 1894
"	Rolo, Eugene	D.	"	" 27, 1892
Lafayette	Prouty, H. S.	R.	Whittlesey	" 20, 1892
"	Andrews, E. E.	R.	Chippewa Lake	" 18, 1892
Litchfield	Richards, E. H.	R.	Litchfield	" 11, 1894
"	Carpenter, F. A.	D.	"	Dec. 2, 1893
Liverpool	Hoeffler, H.	D.	Liverpool	April 18, 1892
"	Wood, F. V.	D.	"	" 16, 1892
Medina	Perkins, E. S.	R.	Weymouth	Nov. 10, 1894
"	Richards, George A.	R.		" 23, 1892
"	Curtiss, R. C.	R.	Medina	April 15, 1893
Montville	Dundas, J. R.	R.	"	Nov. 30, 1894
"	Hard, H. H.	R.	River Styx	April 24, 1893

Medina County—Concluded.

Township.	Name of Justice.	Politics.	Post-Office.	Expiration of term.
Sharon	Crane, A. A	D.	Sharon	Nov. 14, 1894
"	Fixler, Joseph	D.	"	" 14, 1892
"	Farr, Charles	D.	"	April 22 1893
Spencer	Parent, E. D	R.	Spencer	Nov. 15, 1892
"	Daugherty, L. C	D.	"	April 26, 1893
Wadsworth	Clark, John A	R.	Wadsworth	Nov. 20, 1893
"	Hinsdale, R. O	R.	"	April 27, 1892
"	Farr, Edwin	D.	"	Nov. 27, 1892
Westfield	Earl, S. A	D.	Friendsville	April 16, 1892
"	Ward, Irwin	R.	Leroy	" 10, 1894
York	Brinsmade, C. P	R.	Mallet Creek	May 7, 1893
"	Ford, J. H	R.	York	April 7, 1894

Meigs County.

Bedford	Cumings, J. H	D.	Kingsbury	April 18, 1893
"	Rawlings, R. D	D.	Hemlock Grove	" 18, 1894
"	Haning, John R	D.		Dec. 2, 1892
Chester	McCullough, Samuel	R.	Chester	April 12 1892
"	Frank, John S	D.	"	Dec. 6, 1892
Columbia	Chapman, Jos	D.	Dyesville	April 20, 1893
"	Swearingen, R. A	D.		Nov. 18, 1892
Lebanon	Webster, Morton	R.	Great Bend	April 15, 1893
"	Tall, W. A	R.	Portland	Nov. 18, 1894
"	Middlesworth, W. H	R.	"	April 16, 1894
Letart	Rood, Hiram	R.	Plants	July 6, 1893
"	Sayre, F A	R.	Saxon	" 6, 1893
Olive	Hoyt, E. O	R.	Reedsville	Nov. 23, 1893
"	Harrison, Dennis	R.	Long Bottom	" 17, 1892
Orange	Lewis, Samuel	R.	Alfred	April 20, 1893
"	Caldwell, S. M	D.	Tupper's Plains	" 28, 1892
Rutland	Lasher, G. V	R.	Rutland	" 18 1892
"	Chase, John M	R.	"	" 21, 1893
"	McCure, Henry	R.	Langsville	" 20, 1893
Salem	Vale, J. B. C	R.	Salem Center	" 16, 1893
"	Longstreth, David	R.	Dexter	Nov. 19, 1892
"	McKnight, F. H	R.	"	April 17, 1894
Salisbury	Lee, Leonidas H	R.	Pomeroy	" 17, 1893
"	Smith, J. B	R.	Middleport	" 17, 1893
"	Ashworth, A. P	R.	Pomeroy	" 16, 1894
Scipio	Reeves, Hugh	R.	Downington	May 4, 1893
"	Cooper, F. C	R.	Harrisonville	April 13, 1894
"	Hart David	R.	"	" 26, 1892
Sutton	Hines, C. W	R.	Syracuse	Nov. 18, 1894
"	Glidden, Jeff W	R.	Minersville	" 18 1893
"	Philson, L. W	R.	Racine	April 22, 1893

Mercer County.

Black Creek	Winkler, Martin	D.	Wilshire	April 20, 1894
"	Latimer, John	D.	"	" 8, 1894
Butler	Frick, D. W	D.	Coldwater	" 14, 1893
"	Kuhn, John G	D.	"	Nov. 8, 1892
Center	Raudabaugh, Albert	D.	Celina	" 9, 1894
"	Howick, Stephen	D.	Neptune	" 8, 1892
Dublin	Smith, C	D.	Shane's Crossing	April 16, 1894
"	Graham, C. W	D.	Mercer	" 20, 1894
Franklin	Miller, R. B	D	Montezuma	" 21, 1892
"	Lacy, A	D.	"	" 16, 1894
Gibson	Scheid Theodore	D.	Fort Recovery	" 8, 1892
"	Wildenhouse, J. T	D.	Violet	Nov. 9, 1894
Granville	Beckman, John G	D.	St. Henry	" 14, 1893
"	Romer, Henry	D.	"	" 14, 1893
Hopewell	Helwarth, Benj	Peo.	Stedke	" 9, 1894
"	Siebert, Adam	D.	Celina	" 8, 1892
"	Kramer, Louis	Peo.	"	April 17, 1894
Jefferson	Landfair, R. B	D.	"	" 5, 1894
"	Kennedy, J. T	D.	"	Nov. 9, 1894
Liberty	Meyers, John	D.	Skeel's Cross Roads	April 5, 1894
"	Hinton H. V	Peo.	Shane's Crossing	Nov. 9, 1894
Marion	Westgerdes, Frank	D.	Maria Stein	April 8, 1892
"	Pappenbrook, John	D.	Carthagena	Nov. 9, 1894
Recovery	Armentrout, Nelson	D.	Fort Recovery	April 14 1893
"	Schoch, Michael	D.	Victoria	Nov. 9, 1894
Union	Barber, L. A	R.	Mendon	April 14, 1893
"	Collins, F. S	R.	"	" 9, 1894
Washington	Pearson, James	D.	Wabash City	Nov. 9, 1894
"	Ireland, S. D	D.	Macedon	" 14, 1893

Miami County.

Township.	Name of Justice.	Politics.	Post-office.	Expiration of term.
Bethel	Brown, Hiram	D.	Brandt	April 26, 1892
"	Mumma, S. S.	D.	Tippecanoe City	Nov. 19, 1892
Brown	Kiser, Daniel	D.	Fletcher	April 10, 1894
"	Yates, S. S.	D.	Conover	Nov. 15, 1892
Concord	Ross, W. T.	R.	Troy	April 14, 1893
"	Baird, Davis	R.	"	" 11, 1892
Elizabeth	McNeal, F. B	R.	Alcony	July 17, 1894
"	Benham, F. E	D.	"	April 12, 1892
Lost Creek	McDowell, H. P.	R.	Casstown	" 10, 1894
"	Smith, B. F	R.	Conover	" 20 1894
Monroe	Evans, R. M	R.	Ginghamsburg	Jan. 19, 1895
"	Wesler, A. H	D.	Tippecanoe City	" 19, 1895
Newberry	Smith, J. W	D.	Bradford	April 22, 1893
"	McClary, James	D.	Covington	Nov. 12, 1894
Newton	Whitmer, G. W	R.	Pleasant Hill	April 13, 1892
"	Coate, Thos. H	R.	"	" 14, 1893
"	Bashore, John M	R.	"	Nov. 8, 1892
Spring Creek	Small, Lewis C	R.	Piqua	April 25, 1893
"	Wiley, Wm J	D.	"	" 21, 1892
Staunton	Kephart, H. A	R.	Troy	May 6. 1894
"	Rusk, E. N	R.	"	April 16, 1892
Union	Kessler, A. H	R.	Laura	" 15, 1893
"	Folker, Samuel	R.	West Milton	Aug. 5, 1894
"	Albaugh, D. R	R.	Potsdam	Sept. 23, 1892
Washington	Stewart, J. N	R.	Piqua	April 20, 1893
"	McKinney, John L	D.	"	" 20, 1893
"	Ably, Amos	D.	"	" 24, 1893
"	Hardy, F. A	R.	"	Nov. 17, 1894

Monroe County.

Adams	Smith, James C.	D.	Twilight	Nov. 29, 1893
"	Bughner, J. M	D.	Cameron	" 23, 1894
"	Headley, E	D.	"	April 7, 1892
Benton	Meyer, August	D	Jolly	" 23, 1893
"	Cline, I. W	D.		Nov. 23, 1892
Bethel	Fleming Isaac	D.	Marr	April 15, 1894
"	Camden, J. R	D.	Sycamore Valley	Nov. 25, 1892
Center	Beard, F. M	D.	Woodsfield	" 19, 1893
"	Brown Elijah	D.	Griffith	April 28, 1893
Franklin	Vasper, R. S	D.	Stafford	" 21, 1893
"	Neiswanger, W. B.	D.		" 18, 1892
Green	Luthey, S. P	D.	Round Bottom	" 18, 1894
"	McMasters, T. J	D.	Laing's	" 18, 1894
"	Williams, W. M	D.	Benwood	" 18, 1892
Jackson	Bunfill, Harrison	D.	Wittens	" 28, 1893
"	Haught, Jackson	D.	Fly	" 28, 1893
"	Folger, B. F	D.	Centre View	" 26, 1894
Lee	Goodwin, J. M	D.	Sardis	" 17, 1894
"	Lemmons, S. S.	R.	"	" 30, 1892
"	Angus, John	R.	"	May 22, 1894
Malaga	Fowler, T. S	R.	Malaga	April 21, 1892
"	Standt, J. W. A	R.	Miltonsburg	Nov. 30, 1893
Ohio	Parr, J. R	R.	Hannibal	Dec. 4, 1892
"	Ludtman, M	D.	"	May 7, 1893
Perry	Murphy, Thomas	D.	Green Brier	Nov. 26, 1892
"	Crum, Philo	D.	"	April 19, 1892
"	Hobbs, T. T	R.	Antioch	" 15, 1894
Salem	Hurd, W. T	D.	Clarington	Nov 28, 1893
"	Boughner Michael	D.	Cameron	April 10, 1894
"	Mallory, B. R	D.	Clarington	Sept. 15, 1893
Seneca	Carpenter, L M. H	D.		April 29, 1892
"	Williams, Reed	D.	Ethel	" 21, 1893
Summit	Rucker, M	D.		" 21, 1892
"	Gramlich, J. W	D.	Lewisville	Nov. 21, 1894
Sunsbury	Webb, C. A	D.	Beallsville	April 7, 1892
"	McDougal, Wm	D.	"	Oct. 11, 1894
"	Hannahs, P. W	D.	"	May 2, 1893
Switzerland	Hayward, L. B	D.	Switzer	April 24, 1893
"	Hubacher, D. E	D.	"	Nov. 25, 1894
Washington	Joy, Mark	D.	Graysville	April 21, 1892
"	Whittington, J. T	D.	Rinard's Mills	" 22, 1893
"	Glessenkamp, W. W	D.	"	May 12, 1894
Wayne	Strickling, J. W	D.	Edwina	" 14, 1892
"	Dougherty, G O	D.	Graysville	Nov. 18 1892
"	Willison, L. W	D.	Edwina	April 18, 1894

Montgomery County.

Township.	Name of Justice.	Politics.	Post-office.	Expiration of term.
Butler	Sebold, J. B.	R.	Spanker	April 26, 1893
"	Underwood, John W.	R.	Vandalia	Nov. 6, 1892
Clay	Sheets, H. R.	D.	Centre	April 14, 1893
"	Somers, Ephraim	R.	Brookville	Nov. 24, 1894
Dayton	Elliff, C. W.	D	Dayton	April 9, 1894
"	McEntee, Tim.	D.	"	" 9, 1894
German	Harkrider, E. B.	D.	Germantown	" 9, 1892
"	Adam, Frank	R.	"	Feb. 17, 1893
Harrison	Attick, Chas. B.	D.	Dayton	April 14, 1894
"	Vanscoyk, Elias	D.	"	Nov. 17, 1892
Jackson	Martin, J. P.	D.	New Lebanon	April 21, 1893
"	Boomershine, C. L.	D.	Farmersville	Dec. 24, 1893
Jefferson	Linebaugh, John H.	D.	Ellerton	Oct. 1, 1893
"	Millman, Adam	D.	Liberty	April 9, 1894
Madison	Bowser, John	D.	Mumaville	" 7, 1892
"	Iams, Harvey H.	D.	Trotwood	Nov. 6, 1892
Mad River	Cloak, John	D.	Dayton	April 14, 1894
"	Forney, Andrew	D.	Harshmanville	" 19, 1894
Miami	White, John V.	R.	Alexandersville	Sept. 13, 1894
"	Lehring, Lewis H.	D.	Miamisburg	" 8, 1892
Perry	Wysong, Charles	D.	Pyrmont	April 14, 1893
"	Crose, Wm. B.	D.	Pyrmont	April 18, 1892
Randolph	Warren, E. F.	D.	Clayton	" 1, 1892
"	West, W. A.	D.	Union	" 15, 1894
Van Buren	Dean, David A.	R.	Dean	" 16, 1893
"	Lowman, Henry G.	D.	Dayton	" 9, 1894
Washington	Browne, John T.	R.	Centerville	" 14, 1893
"	Pine, Clark	R.	"	May 21, 1894
Wayne	French, G. C.	R.	Taylorsville	Nov. 26, 1893
"	Bond, Edwin R.	R.	Tadmor	" 21, 1893

Morgan County.

Bloom	Williams, D. E.	R.	Eagleport	April 8, 1894
"	Stewart, James	D.	Rural Dale	Nov. 10, 1892
Bristol	Parmiter, B. B.	D.	Meigs Creek	April 8, 1894
"	Roberts, J. B.	D	Rowland	" 8, 1894
Center	Albery, A. P.	D.	Hockney	" 8, 1894
"	Kappel, Geo.	D.	"	" 7, 1892
Deerfield	Woodward, C. B.	R.	Hallsville	Feb. 10, 1892
"	Nixon, John E.	R.	"	April 7, 1892
Homer	Bishop, Charles	R.	Bishopville	" 16, 1894
"	Curtman, L. C.	R.	Calvary	" 16, 1894
Malta	Porter Alfred A.	R.	Malta	" 17, 1894
"	Matheny, Eliab	R.	"	" 17, 1894
Manchester	Gannon, W. W.	D.	Otho	" 14, 1893
"	Fowler, G. B.	D.	Wood Grove	" 8, 1894
Marion	Boilean, Geo. H.	R.	Chester Hill	Nov. 13, 1893
"	Dunn, C. H.	R.	Dodds	April 7, 1892
Meigsville	Bozman, W. S.	D.	Millgrove	Nov. 13, 1894
"	Rowland, Solomon	R.	Rowland	" 14, 1893
"	Bozman, W. J.	D.	Meigsville	April 17, 1894
Morgan	Kennedy, E. M.	D.	McConnelsville	" 8, 1894
"	Black, Geo. H.	D.	"	" 7, 1892
Penn	Dougan, J. F.	R.	Pennsville	Nov. 13, 1894
"	Lindsey, T. P.	R.	"	April 7, 1892
Union	Sands, John W.	R.	Morgansville	" 7, 1892
"	Carter, T. B.	R.	Ringgold	Nov. 10, 1892
"	Davis, O. E.	R.	"	" 10, 1892
"	Williams, W. J.	R.	"	April 17, 1894
Windsor	Carpenter, Andrew	D.	Stockport	" 14, 1893
"	McComas, W. S.	D.	Roxbury	" 17, 1894
York	Zinsmeister, J.	D.	Eagleport	" 17, 1894
"	Zeigler, S. K.	D.	Beavertown	" 17, 1894

Morrow County.

Bennington	Culver, Jonathan	R.	Bloomfield	April 14, 1894
"	Howell, George W.	R.	Marengo	Nov. 27, 1894
Canaan	Giddis, Jesse S.	D.	Caledonia	April 22, 1893
"	Bader, N. C.	D	Marits	" 19, 1892
Cardington	Russell, O. P.	R.	Cardington	" 14, 1894
"	Cook, Seth	D.	"	" 16, 1892
"	Romans, Frank	R.	"	" 19, 1892

Morrow County—Concluded.

Township.	Name of Justice.	Politics.	Post-office.	Expiration of term.
Chester	Melick, Noah	R.	Chesterville	April 21, 1893
"	Caton, A. L.	D.	"	" 16, 1894
"	Lord, T. C.	R.	"	" 19, 1892
Congress	Gaverick, J. B.	D.	Whetstone	" 20, 1894
"	Poland, S. T.	D.	Andrews	" 17, 1894
Franklin	Sylvester, E. E.	D.	Pulaskiville	" 18, 1893
"	Cook, S. J.	D.	Leverings	" 14, 1894
Gilead	Gunsaulus, George W.	R.	Mt. Gilead	" 16, 1893
"	Bush, S. D.	R.	Edison	" 17, 1893
"	Bruce, G. S.	D.	Mt. Gilead	" 12, 1894
Harmony	Evans, J. W.	D.	Chesterville	" 20, 1893
"	Jones, W.	D.	Cardington	" 17, 1894
Lincoln	Rinehart, J. B.	D.	Fulton	" 18, 1893
"	Fickel, W.	D.	"	" 14, 1894
North Bloomfield	Peoples, E. A.	D.	Whetstone	" 23, 1893
" "	Goodrich, B. E.	D.	"	Nov. 26, 1894
Perry	Young, Charles	D.	Shaucks	April 17, 1892
"	Smith, J. W.	D.	Woodview	Nov. 25, 1892
Peru	Millinger, Eli	R.	Marengo	April 27, 1893
South Bloomfield	Marvin, S. B.	R.	Sparta	" 24, 1893
" "	Osborn, W. N.	D.	"	" 17, 1894
Troy	Hershner, George W.	D.	Steam Corners	" 23, 1893
Washington	Fields, G. W.	D.	Iberia	" 14, 1894
"	Nelson, S. B.	R.	"	" 15, 1892
Westfield	Merriman, O. D.	R.	Cardington	" 16, 1894
"	Foust, F. W.	R.	Westfield	" 18, 1893

Muskingum County.

Adams	Bell, George W.	D.	Adamsville	April 14, 1893
Blue Rock	Hall, C. H.	R.	Rural Dale	" 22, 1894
"	Ward, James M.	R.	Duncan's Falls	Nov. 29, 1894
Brush Creek	Giles, Daniel	D.	Dillon	April 19, 1892
"	Burns, Thomas	D.	Brush Creek	" 19, 1892
Cass	McFarland, Joseph B.	D.	Dresden	" 17, 1893
Clay	Norman, O. M.	D.	Roseville	" 14, 1893
"	Dunn, Wm.	R.	"	Dec. 5, 1894
Falls	Krager, Wm.	D.	Licking Valley	April 16, 1894
"	Bonnefield, D.	D.	" "	" 16, 1894
Harrison	Lear, John	D.	Philo	" 16, 1893
"	Dozer, E. N.	D.	Gaysport	" 29, 1894
Highland	Bell, James C.	R.	New Concord	" 21, 1892
"	Hammond, William	R.	Sago	May 3, 1893
Hopewell	Francis, Oliver	R.	Licking Valley	Dec. 4, 1893
"	Rutledge, S. L.	R.	Hopewell	April 20, 1894
Jackson	McGinnis, Daniel	D.	Frazeysburgh	" 18, 1892
"	Adams, George C.	D.	"	Dec. 1, 1892
Jefferson	Sparks, John	R.	Dresden	April 17, 1894
"	Crane, James S.	R.	"	" 19, 1892
Licking	Sherrard, C. W.	R.	Nashport	Mar. 2, 1893
"	Taylor, W. A.	R.	"	April 15, 1892
Madison	Garrett, H. H.	R.	Adamsville	May 30, 1893
"	Smith, Ransom	R.	Dresden	April 18, 1894
Meigs	Dickson, Wm. E.	D.	Museville	May 3, 1894
"	Camp, Ezekiel	D.	Coal Hill	April 17, 1894
Monroe	Jackson, John G.	R.	Otsego	Dec. 3, 1893
"	Riney, George T.	R.	"	May 1, 1892
Muskingum	Butler, Henry J.	R.	Zanesville	" 2, 1892
"	Quigley, Charles	R.	Hendricks	" 2, 1892
Newton	Carson, J. B.	R.	White Cottage	April 21, 1893
"	Paramore, Charles H. H.	R.	Fultonham	" 21, 1892
"	Wigton, John W.	R.	Roseville	" 21, 1892
Perry	Truesdale, Wm. C.	D.	Bridgeville	" 27, 1894
"	Turley, F. B.	D.	Sonora	May 10, 1892
Rich Hill	Sims, T. A.	D.	Rix's Mills	" 7, 1894
"	Robinson, B. F.	R.	Chandlersville	" 27, 1892
Salem	Cogsil, H. L.	D.	Adamsville	Jan. 17, 1892
"	Spicer, B. F.	D.	"	Dec. 1, 1892
Salt Creek	Miller, Joseph C.	R.	Chandlersville	" 11, 1893
"	McDonald, E.	R.	"	April 13, 1894
Springfield	Lazalere, Howard	D.	Zanesville	July 11, 1893
Union	Richardson, David	R.	Norwich	" 15, 1894
"	Given, William H.	R.	New Concord	Dec. 21, 1893
Washington	O'Neal, Con	D.	East Greenwood	April 25, 1893
"	Evans, Anderson	D.	Zanesville	Dec. 17, 1892
Wayne	Deitz, Theobald	D.	"	May 2, 1893
"	Carter, Wm.	D.	Duncan's Falls	" 1, 1894
Zanesville	Griffee, George W.	D.	Zanesville	April 17, 1893
"	Brush, Charles T.	D.	"	" 14, 1892

Noble County.

Township.	Name of Justice.	Politics.	Post-office.	Expiration of term.
Beaver	Shiveley, W. J	D.	Batesville	May 3, 1893
"	Atkinson, G. R	D.	"	Nov. 25, 1892
Brookfield	Bain, S. F	R.	Renrock	May 2, 1893
Buffalo	Larrick, Wm. F	D.	Glenwood	Nov. 19, 1893
"	Larrick, W. A	D.	Mount Zion	April 29, 1892
Center	Pellay, John W	R.	Sarahsville	" 18, 1893
"	Davis, Joel T	R.	McCleary	" 11 1894
Elk	Crum, Geo	D.	Elk	Nov. 24, 1893
"	Smithberger, Wm	D.	Harrietsville	Dec. 10, 1894
Enoch	Brahler, John	D.	Fulda	April 14, 1894
"	Weekley, Geo	R.	Caldwell	" 19, 1894
Jackson	Newton, J. D	R.	Macksburg	" 21, 1894
"	Keith, W. B	D.	Keith's	" 25, 1892
Jefferson	Williams, G. B	D.	Middlecreek	Dec. 22, 1893
"	Tilton, A	R.	Dexter City	" 22, 1893
Marion	Franklin, J. A	R.	Whigville	Nov. 21, 1893
"	Danford, Jos. N	R.	Summerfield	" 16, 1894
Noble	Archer, T. L	D.	Noblesville	April 27, 1892
"	Jones, Jos. W	D.	Hoskinsville	Nov. 23, 1892
Olive	Davis, M. M	R.	Caldwell	April 16, 1894
"	Tilton, B. B	R.	South Olive	" 19, 1892
Seneca	Hazard, Minor	D.	Mount Ephraim	Nov. 20, 1893
"	Murphy, J. M	R.	"	April 27, 1892
Sharon	Wiley, Wm	D.	Rich Valley	" 22, 1893
"	Marquis, W. J	D.	Sharon	" 19, 1894
Stock	Bramhall, John	R.	Berne	Nov. 20, 1893
"	McGovern, Thos	D.	McCleary	" 26, 1893
Wayne	McVicker, Leicester	R.	Kennonsburg	May 1, 1893
"	Williams, T. C	R.	"	April 18, 1894

Ottawa County.

Allen	Rich, James	D.	Williston	April 16, 1892
"	Clark, Ira A	R.	"	" 17, 1892
"	Schabow, F. T	D.	"	Dec. 17, 1894
Bay	Henson, Paul	D.	Port Clinton	April 14, 1894
Benton	Bense, John H	D.	Rocky Ridge	" 16, 1893
"	Klussman, F. J	D.	Elliston	" 16, 1894
"	Lilly, Harry	D.	Graytown	Nov. 25, 1892
Carroll	Eakeley, Nathan	D.	Locust Point	April 16, 1892
"	Floriani, Celiode	D.	"	Nov. 25, 1892
Catawba Island	Gamble, J. M	R.	Catawba Island	" 21, 1892
Clay	Bowland, Thomas	D.	Martin	April 16, 1893
"	Long, Joseph	D.	Genoa	Nov. 21, 1894
Danbury	McGee, George	D.	Marblehead	April 16, 1893
"	Pettibone, Albert	R.	Danbury	" 16, 1893
Erie	Dicken, N. W	R.	La Carne	" 16, 1893
Harris	Nieman, H	D.	Elmore	" 13, 1894
"	Uncapher, George	D.	"	" 16, 1892
Portage	Schoerger, Andrew J	D.	Port Clinton	" 16 1893
"	Wounell, J. H	D.	"	" 16, 1893
Put-in-Bay	Burggraf, F. W	D.	Put-in-Bay	" 21, 1894
"	Seifield, Rudolf	D.	Middle Bass	Nov. 21, 1894
Salem	Metzger, John C	R.	Oak Harbor	April 16, 1892
"	Frank, E	D.	"	" 18, 1892
"	Campbell, Wm	R.	"	" 17, 1894

Paulding County.

Anglaize	Bennett, Jacob	D.	Junction	April 21, 1894
"	McCague, J. H	R.	Arthur	" 23, 1894
Benton	Snyder, Isaac, jr	D.	Payne	" 16, 1892
"	Sharp, John V	D.	"	Dec. 16, 1894
Blue Creek	Grubb, Samuel	D.	Scott	April 14, 1894
"	Gebhart, Hiram	D.	Briceton	" 18, 1894
Brown	Litterick, R. B	R.	Oakwood	" 14, 1894
"	Yeagley, C. H	R.	Melrose	Nov. 1, 1894
Carvell	Champion, R. B	R.	Antwerp	April 25, 1893
Crane	Randolph, Russell	R.	Cecil	" 12, 1894
"	Jackson, S. B	D.	"	Nov. 20, 1892
Emerald	Mussulman, W	D.	"	April 10, 1894
"	Scott, Alex	D.	Reids	" 12, 1894

Paulding County—Concluded.

Township.	Name of Justice.	Politics.	Post-office.	Expiration of term.
Harrison	Vanderhoef, K. J	D.	Payne	April 7, 1894
"	Leeth, Darius	R.	"	" 23, 1892
Jackson	Shupp, Wesley S	D.	Hedges	" 22, 1893
"	Patton, E F	R.	Paulding	Nov. 18, 1894
Latty	Noffsinger, Aaron	D.	Grover Hill	April 21, 1894
"	Campbell, William	R.	Melrose	Nov. 30, 1894
Paulding	Hallihan, Joseph	D.	Paulding	May 23, 1893
"	Mott, S. R	D.	"	Nov. 21, 1893
Washington	Meeks, G. W	D.	Melrose	" 21, 1893
"	McClure, Thomas M	D.	"	" 25, 1892

Perry County.

Bearfield	Petit, S. A	D.	Porterville	April 21, 1893
"	McCaslin, W. R	R.	McCluney	" 20, 1892
"	Moore, J. J	D.	Corbitt	Jan. 20, 1895
Clayton	Skinner, Thos. P	D.	Redfield	April 23, 1893
"	Bradshaw, J. J	R.	"	" 13, 1894
Coal	Spurrier, Henry	R.	New Straitsville	" 18, 1893
"	Finley, H. P	D.	"	Aug. 21, 1893
Harrison	Eveland, S. B	D.	McCluney	April 16, 1892
"	Taylor, E. L	R.	Crooksville	" 17, 1894
Hopewell	Zartman, Isaac	D.	Glenford	" 19, 1892
"	Orr, Joseph	D.	"	Jan. 17, 1893
"	Cooperrider, Adam	D.	Chalfants	May 9, 1893
Jackson	Moore, Jacob R		Junction City	Jan. 20, 1895
"	Poling, I. N	D.	"	April 13, 1894
Madison	Eversole, J. S	R.	Mount Perry	" 26, 1893
"	Forsythe, John	R.	Sego	Nov. 24, 1894
Monday Creek	Younker, John L	D.	Maxville	April 24, 1893
"	George, W. H	D.	"	" 24, 1893
Monroe	Rickett, E. E	R.	Rendville	Feb. 23, 1894
"	Pierce, Perry	R.	Corning	Mar. 1, 1894
"	Potter, W. S	R.	"	Oct. 26, 1894
Pike	Braddock, E M	R.	New Lexington	Nov. 15, 1894
"	Minaugh, J. D	D.	"	April 19, 1892
Pleasant	King, Joshua	R.	Moxahala	Dec. 10, 1893
Reading	Brunner, D. O	D.	Somerset	April 12, 1894
"	Fountain, J. C	D.	"	" 17, 1894
"	Henderson, Jas	D.	Carthon	" 20, 1892
"	Fink, A. A	D.	Somerset	" 19, 1893
Salt Lick	Sturgeon, William	R.	Hemlock	May 8, 1893
"	Davy, Wm	D.	Shawnee	Nov. 22, 1892
Thorn	Wiseman, J. M	D.	Thornville	April 13, 1894
"	Lawyer, J. F	D.	"	Nov. 20, 1892

Pickaway County.

Circleville	Long, Jacob A	D.	Circleville	April 18, 1893
"	Delaplane, J. D	D.	"	June 22, 1892
Darby	Deyo, R. H	R.	Darby	Nov. 19, 1893
"	Smith, W. F		"	April 14, 1894
Deer Creek	Timmons, A. L	R.	Williamsport	" 14, 1894
"	Adkins, David	D.	"	" 12, 1892
Harrison	Bintlinger, George G	D.	Ashville	" 12, 1892
"	Eversole, G. C	D.	South Bloomfield	" 25, 1893
Jackson	Robbins, J. B	R.	Circleville	" 12, 1892
"	Hill, W. C	R.	"	Nov. 21, 1892
Madison	Garnes, T. M	D.	Groveport	April 18, 1893
"	Warner, Elisha	D.	Duvall	" 20, 1892
Monroe	McCafferty, C. C	D.	Five Points	" 20, 1892
"	Hatfield, A. A	R.	"	Nov. 20, 1892
Muhlenberg	Francis, Willis E	R.	Darbyville	" 14, 1894
"	Darst, H. B	D.	"	" 27, 1893
Perry	Morris, Wm. E	D	New Holland	" 17, 1893
"	Tanquiry, B. F	R.	"	" 18, 1893
"	Gooley, G. W	R.	"	April 17, 1894
Pickaway	Ingham, Wm	D.	Kingston	" 14, 1894
Salt Creek	North, Henry	D.	String Town	" 19, 1892
Scioto	Warner, Jonas	D.	Commercial Point	July 13, 1892
"	Seed, H. H	D.	"	April 28, 1893

Pickaway County—Concluded.

Township.	Name of Justice.	Politics.	Post-office.	Expiration of term.
Walnut	Long, J. H	R.	East Ringgold	April 16, 1894
"	Hoover, P. E		Ashville	" 14, 1894
Washington	Weaver, Abraham	D.	Circleville	Sept. 6, 1893
Wayne	Coffland, E. F	D.	"	April 13, 1892
"	Cupp, D. R	D.	"	" 13, 1892

Pike County.

Beaver	Rowland, Abraham	D.	Given	April 19, 1893
"	West, B. F	D.	Beaver	" 27, 1894
Benton	Poole, W. M	D.	Morgantown	" 21, 1893
"	Coffman, Wesley	D.	Idaho	" 18, 1894
Camp Creek	Flowers, N. G	D.	Riverdale	" 9, 1893
"	Lefever, H	R.	Camp	" 18, 1894
Jackson	Walters, G. J	R.	Omega	" 21, 1894
"	McCoppin, R. S	R.	"	Jan. 19, 1895
Marion	Slaughter, J. T	D.	Beaver	April 19, 1893
"	Gordon, S. V	D.	Flat	" 23, 1894
Mifflin	East, Ezekiel	D.	Latham	" 18, 1894
Newton	Slagle, W. J	R	Pike	" 19, 1893
"	Birkhimer, Jacob	R.	Jasper	" 19, 1893
Pebble	Wagner, Geo	R.	Buchanan	" 22, 1893
"	Newland, James	D.	Idaho	" 21, 1893
Pee Pee	Gableman, Philip	D.	Waverly	" 11, 1892
"	Caldwell, Charles M	D.	"	" 17, 1893
Perry	Lewis, Caleb	R.	Bainbridge	May 8, 1893
"	Wilson, L. C	R.	Cynthiana	" 6, 1893
Scioto	Lemarz, Henry	R.	Piketon	April 19, 1893
"	Hankins, Hamilton		Wakefield	" 24, 1892
Seal	Hays, D. M	R	Piketon	" 7, 1894
"	Hagans, John D		"	Dec. 9, 1892
Sunfish	Jacobs, J. Q	D.	Elm Grove	April 18, 1893
"	Stedman, S. A	D.	"	" 9, 1894
Union	Adams, John	D.	Germania	Nov. 23, 1892
"	Shonkwiler, Thos	D.	Galford	Dec. 7, 1892

Portage County.

Atwater	Wilsey, A. V	R.	Atwater	April 19, 1893
"	Heuman, S. A	R.	Atwater	" 19, 1893
Aurora	Thompson, J. L	R.	Aurora	" 19, 1893
"	Gould, John	R.	Aurora Station	" 23, 1892
Brimfield	Chapman, M. S	D.	Brimfield	" 20, 1892
"	La Du, J. R	D.	"	Nov. 20, 1892
"	Waldron, R. A			April 9, 1892
Charleston	Curtis, A. P	R.	Charlestown	" 21, 1893
"	Spiers, E. R	R.	"	" 6, 1894
Deerfield	Dunlap, Walter	R.	Deerfield	" 28, 1894
"	Tibbals, C. S	R.	"	" 20, 1892
Edinburgh	Ewing, Daniel	R.	Edinburgh	" 20, 1892
"	Stewart, A. T	R.	"	" 20, 1892
Franklin	Barber, N. L	R.	Kent	" 19, 1893
"	Willard, Edwin	R.	"	" 6, 1894
"	Bentley, John	D.	"	" 6, 1894
Freedom	Bryant, Atwell	R.	Freedom	" 9, 1892
"	Dutter, Geo. R	R.	"	" 20, 1892
Garrettsville	Barbee, F. N	R.	Garrettsville	" 12, 1894
"	Norton, James	R.	"	" 20, 1892
Hiram	Dyson, N. H	R.	Hiram	" 6, 1894
"	Stevens, W. W	D.	"	Nov. 20, 1892
"	Wilson, A			" 20, 1894
Mantua	Chapman, Edgar	D.	Mantua Station	April 9, 1892
"	Lee, C. M	D.	" "	Nov. 20, 1892
Nelson	Knowlton, J. B	R.	Nelson	April 21, 1893
"	Hedger, Geo. E	R.	Garretsville	Nov. 20, 1892
Palmyra	Gilbert, L. W	D.	Palmyra	April 21, 1893
"	Wilson, Ed. L	D.	"	June 4, 1894
Paris	Morris, Richard	R.	Cyclone	April 21, 1893
"	Williams, J. D	R.	"	Nov. 14, 1893
Randolph	Perkins, Simon	D.	Randolph	" 14, 1894
"	Davis, J. A	R.	"	" 20, 1892
Ravenna	Beatty, H. L	R.	Ravenna	April 21, 1893
"	Beckley, W. J	R.	"	" 21, 1893
"	Cole, A. S	R.	"	" 6, 1894
Rootstown	Hall, J. W	R.	Rootstown	May 6, 1894
"	Miner, S. A	D.	"	April 13, 1894

Portage County—Concluded.

Township.	Name of Justice.	Politics.	Post-office.	Expiration of term.
Shalersville	Weaver, W. J.	R.	Shalersville	April 6, 1894
"	Beecher, A. S.	R.	Mantua Station	Nov. 20, 1892
Streetsboro	Barker, S. A.	D.	Streetsboro	" 22, 1893
"	Hannum, C. S.	R.	"	April 9, 1892
Suffield	Martin, M. O.	D.	Suffield	Aug. 22, 1893
"	Geidlinger, Fred	D.	"	" 22, 1893
Windham	Angel, T. O.	R.	Windham	April 13, 1894
"	Pennock, T. L.	R.	"	Nov. 20, 1894

Preble County.

Dixon	McQuiston, P.	R.	Fair Haven	April 15, 1893
"	Duke, Thomas	R.	W. Florence	Dec. 19, 1894
Gasper	Stephens, J. T	R.	Eaton	April 13, 1894
"	Markey, Orange	D.	Camden	" 17, 1894
Gratis	Grimes C. D	D.	Gratis	" 15, 1893
"	Hornaday, N	R.	West Elkton	Nov. 23, 1893
Harrison	Cahill, Michael	D.	Lewisburg	" 24, 1892
"	Weinland, Reuben	R.	W. Baltimore	April 23, 1893
Israel	Borridale, W. D.	R.	Camden	" 14, 1894
"	McDill, John M.	R.	Morning Sun	Feb. 27, 1892
Jackson	Neiswander, Frank	D.	Upshur	April 14, 1894
"	Swisher, Martin	D.	W. Florence	Dec. 17, 1894
Jefferson	Richie, L. W.	R.	New Paris	April 14, 1894
"	McGrew, Patrick	R.	"	Aug. 10, 1894
Lanier	Crouse, W. W	R.	West Alexandria	Nov. 20, 1893
"	Campbell James	D.	"	April 14, 1894
Monroe	Miller, Isaac	D.	El Dorado	Nov. 20, 1893
"	Surface, M. N.	R.	W. Manchester	April 17 1894
Sommers	Barradaile, A. L	R.	Camden	" 15, 1893
"	Johnson, Theodore	R.	"	May 26, 1892
Twin	Gulick, Samuel	D.	West Alexandria	April 15, 1893
"	Yohs, David	D.	"	" 15, 1893
Washington	Shideler Henry	D.	Eaton	" 15, 1893
"	Hubbard, A. E.	D.	"	" 23, 1894
"	Sloan John T.	D.	"	" 8, 1892

Putnam County.

Blanchard	Fisher Wm. H.	D.	Gilboa	Nov. 14, 1893
"	Gable, M. E.		"	April 17, 1894
Greensburg	Unterbrink, F.	D.	Glandorf	" 10, 1892
"	Beard, John	D.		" 10, 1892
Jackson	McClure, Geo. D.	D.	Huntstown	Nov. 27, 1894
"	Auman, John	D.	Douglas	April 10, 1892
Jennings	Poast, J. W.	D.	Rushmore	" 16, 1894
"	Viere, C.	D.	"	Dec. 1 1894
Liberty	Armstrong, J. B.	D.	West Leipsic	April 12, 1894
"	Mullett, D. D.		Elm Centre	" 12, 1894
Monroe	Bretz, Sam		Continental	" 22, 1894
"	McCibben, Samuel		Rice	" 13, 1894
Monterey	Lehmkuhle, W. J	D.	Ottoville	" 10, 1894
"	Wannamacher, Joseph	D.	"	" 10, 1892
Ottawa	Hoffman, W F	D.	Glandorf	Nov. 14, 1893
"	Hummell, J. B.		Ottawa	May 31, 1894
Palmer	Alt, George A.	D.		April 10, 1892
Perry	Combs, Austin	R.	Evansville	Nov. 14, 1893
"	Dimock, Elias W.	D.	Dupont	April 17, 1894
Pleasant	Beardsley, C. W.	D.	Columbus Grove	" 18 1893
"	Sprague, J. B.	R.	"	Nov. 14, 1893
Riley	Mallahan, J. T.	D.	Ottawa	" 14, 1893
"	Rice, Seth	R.		April 8, 1892
Sugar Creek	Jones, R. W	R.	Vaughnsville	Nov. 14 1893
"	Roberts, R. W.	R.	Rimer	April 21, 1893
Union	Deffenbaugh, Joseph	D.	Kalida	" 23, 1893
"	Smith, J. G	D.	"	Nov. 14, 1893
Van Buren	Haderman, J. D.	D.	Leipsic	Aug. 30, 1894
"	Robinson, James	D.	Belmore	April 10, 1892

Richland County.

Township.	Name of Justice.	Politics.	Post-office.	Expiration of term.
Blooming Grove	Hunter, C. S	D.	Rives	Nov. 9, 1894
"	Cleland, Manaris	D.	"	" 4, 1892
Butler	Leasure, Eli	R.	Adario	April 6, 1893
"	Middleworth, C	R.	"	Nov 5, 1892
Cass	Pettinger, M. R	D.	Shiloh	April 10, 1892
"	Parsons, E. C	R.	"	" 12, 1892
Franklin	Scott, Wm	D.	Mansfield	Nov. 5, 1892
"	Kobler, W	D.	"	" 11, 1893
Jackson	Crum, H. W	D.	Shelby	April 5, 1894
"	Sheets, John	D.	"	" —, 1894
Jefferson	Howard, J. E	D.	Bellville	Nov. 9, 1894
"	Swank, J. L	D.	"	" 9, 1894
"	Hess, Fell M	D.	"	" 9, 1894
Madison	Endly, A. J	R.	Mansfield	April 6, 1894
"	Smith, Jonas	D.	"	" 6, 1893
"	Webber, S	D.	"	Nov. 9, 1894
Mifflin	Cotter, H	D.	W. Windsor	May 5, 1894
"	Bluest, H	D.	Mansfield	April 9, 1892
Monroe	Wolf, L. L	D.	Lucas	" 6, 1893
"	Gallagher, J. R	D.	"	" 21, 1894
Perry	Goodwin, H.	D.	Darlington	Nov. 5, 1892
Plymouth	Beekman, F. W	.....	Plymouth	April 6, 1894
"	Griffith, M. W	R.	"	" 9, 1892
Sharon	Cotty, Eugene	R.	Shelby	" 5, 1894
"	Hildebrant, H. W	R.	"	" 5, 1894
Springfield	Ralston, S. R	R.	Ontario	" 9, 1892
"	Marlow, Moses	R.	"	" 5, 1894
Troy	Fry, G. M	.....	Lexington	Nov. 5, 1892
Washington	Charles, J. J	D.	Mansfield	" 8, 1894
"	Gerhart, J. F	D.	Bellville	" 8, 1894
Weller	Kirkwood, A	R.	Olivesburg	" 5, 1894
"	Zeitler, Jacob	R.	"	" 6, 1893
Worthington	Kramer, Jonathan	D.	Butler	" 8, 1893
"	Myers, A. J	D.	"	" 4, 1892
"	Sheehy, John	D.	"	" 23, 1893

Ross County.

Buckskin	Coder, John M	R.	Lyndon	Nov. 19, 1893
"	Leib, John Q	R.	"	Dec. 17, 1893
"	Evans, Marcus W	R.	South Salem	April 10, 1894
Colerain	Strawser, H. K	D.	Adelphi	Dec. 3, 1893
"	May, J. C	D.	Hallsville	Nov. 21, 1893
"	Swinehart, O. D	D.	"	" 17, 1892
Concord	Brown, John	R.	Frankfort	April 15, 1892
"	Dickey, R. F	R.	Roxabell	" 22, 1893
Deerfield	Houser, O. M	D.	Clarksburg	" 15, 1892
"	Shriner, W. P	.....		" 22, 1894
Franklin	Wood, Samuel	R.	Higby	" 13, 1892
Green	Lindsey, T. J. N	R.	Kingston	" 22, 1893
"	Bowers, Jacob J	D.	Chillicothe	" 11, 1894
Harrison	Search, James H	D.	"	Nov. 13, 1893
"	Jones, John W	R.	"	April 18, 1893
Huntington	Posey, J. B	D.	Newingburg	Nov. 13, 1893
"	Debord, Levi H	D.	Alma	April 14, 1892
"	Hughey, Alex	R.	Summit Hill	Nov. 13, 1893
Jefferson	Davis, John	.....	Richmond Dale	Dec. 3, 1893
"	Robinson, Taylor W	R.	"	" 3, 1892
Liberty	Barnes, J. H	.....	Gillespieville	April 19, 1892
"	Burke, Edmund	D.	Vigo	Nov. 17, 1892
Paint	Banner, T. J	R.	Bainbridge	April 27, 1893
"	Higgins, Wm. H	D.	"	" 22, 1893
Paxton	Wells, T. S	D.	"	Nov. 21, 1892
Scioto	Guenther, M. T	D.	Chillicothe	April 12, 1892
"	Trego, John R	D.	Waller	Nov. 15, 1892
Springfield	McNeal, W. W	D.	Chillicothe	April 20, 1894
"	Smith, Joseph	D.	"	" 12, 1892
Twin	McKinney, J. E	D.	Bourneville	" 28, 1894
"	Foster, F. P	D.	Nipgen	" 13, 1894
"	Nessell, Jas. E	R.	Bourneville	" 16, 1892
Union	Hankins, N. R	D	Chillicothe	" 17, 1893
"	Lutz, Byron	R.	Yellow Bud	" 13, 1894
"	Morrison, Wm	D.	Chillicothe	" 14, 1892

Sandusky County.

Township.	Name of Justice.	Politics.	Post-Office.	Expiration of term.
Belleville	Harrison, A. W		Fremont	April 15, 1893
"	Short, George W	D.	"	" 17, 1892
Fremont	Conry, J. W	D.	"	" 17, 1894
"	Dickinson, J. B B		"	" 5, 1892
"	Schwartz, Joseph	D.	"	" 18, 1892
Green Creek	Paden, Henry F		Clyde	" 5, 1892
"	Rogers, B. F	R.	"	" 17, 1892
"	Perrin, Zelotos	R.	"	" 17, 1892
Green Springs	Reed, B. M	R.	Green Springs	" 19, 1893
Jackson	Keefer, G. F	R.	Fremont	" 16, 1894
"	Stine, A. D	R.	Burgoon	" 26, 1892
Madison	Johnson, A. P	D.	Gibsonburg	Dec. 8, 1893
"	Donnels, J. L	D.	"	Nov. 15, 1894
Rice	Harrison, T. T	D.	Fremont	April 20, 1892
"	Brunner, Joseph	D.	Kingsway	" 22, 1892
Riley	Clark, J. R	D.	Fremont	" 12, 1894
"	Garvin, J. L	D.	Clyde	" 14, 1894
Sandusky	Reed, Moses	D.	Fremont	Nov. 14, 1893
"	Hufford, M. L		"	April 5, 1892
"	Scherf, Henry J	D.		" 20, 1892
Scott	Aldrich, George F	D.	Millersville	May 4, 1892
"	Girton, David K		Rising Sun	Dec. 11, 1892
Townsend	Hoff, M	R.	Townsend	April 7, 1894
"	Daniels, C. A		Vickery	April 19, 1893
Washington	Brenneman, J. W	D.	Lindsey	" 14, 1894
"	Waggoner, Joseph	D.	Hessville	Nov. 13, 1894
Woodville	Wehrung, George	D.	Woodville	April 28, 1893
"	Kahler, Lawrence	D.	"	" 19, 1892
York	Richards, H. N		Bellevue	" 18, 1893
"	Deyo, H. P	D.	"	" 7, 1894

Scioto County.

Bloom	Bennett, Asaph	D.	South Webster	April 29, 1893
"	Searl, N. L	R.	"	" 25, 1893
Brush Creek	Hazelbaker, J. G	D.	Otway	" 13, 1892
"	Kates, J. N	D.	Galena	Dec. 9, 1892
"	Ogden, C. M	D.	Wamsley's	May 25, 1894
"	Davis, J. R	D.	Otway	" 25, 1894
Clay	Bierley, Joseph	R.	Portsmouth	April 25, 1893
"	Stewart, M. T	R.	"	" 14, 1894
"	Miller, W. H	R	"	May 3, 1892
Green	Duncan, James	R.	Powellsville	April 26, 1894
"	Kelly, J. V	R.	Gevais	" 17, 1894
Harrison	Purtee, Andrew	R	Scioto	" 30, 1893
"	Shaner, John M	R.	"	" 17, 1894
"	Allen, Isaac	R	"	" 17, 1894
Jefferson	Field, Alex	R.	Lucasville	Mar. 15, 1894
"	Chapman, R. R	D.	"	April 18, 1892
Madison	Allen, A. D	R	Lois	" 30, 1893
"	Giles, T. C	R.	Flat	" 18, 1894
Morgan	Pratt, C. H	R.	Bear Creek	Jan. 6, 1895
"	Crabtree, Edward	R.	"	May 27, 1894
Nile	McCall, Henry	D.	Buena Vista	April 14, 1894
"	McKay, George S	R.	Friendship	" 19, 1893
"	Lockhardt, Henry	R.	Pond Run	" 19, 1893
Porter	Coriell, Thomas M	R.	Wajts	" 17, 1894
"	Hacquard, L. L	R.	Wheelersburg	" 23, 1894
"	Searl, O. A	R.	"	Jan. 5, 1892
Rarden	McBride, A. B	Peo.	Mt. Joy	May 25, 1894
"	Kates, James M	D.	Rarden	" 25, 1894
Rush	Snider, Wm	R.	Rushtown	April 11, 1894
"	McDaniel, Alfred	R.	French	" 13, 1892
Union	Wilson, N. R	D.	Arion	" 24, 1894
"	Kelley, Joseph	D.	"	" 17, 1892
"	Lombard, A	D.	Lombardville	" 17, 1894
Valley	Groninger, J. J	R.	Lucasville	Sept. 8, 1894
"	Morris, Wm	R.	"	April 18, 1894
Vernon	Collett, A. M	D.	Lyra	Nov. 25, 1893
"	Dutiel, John H	R.	"	" 26, 1893
Washington	Earley, Wm	R.	Portsmouth	April 18, 1894
"	Foster, John R	R.	"	" 18, 1894
Wayne	Shakespeare, Daniel	R.	"	" 21, 1894
"	Row, Volney R	R.	"	Nov. 23, 1894

Seneca County.

Township.	Name of Justice.	Politics.	Post-office.	Expiration of term.
Adams	Hoeltzel, Henry	D.	Republic	April 22, 1894
"	Merchant, W. J	R.	Green Springs	" 18, 1894
Big Spring	Shubert, Charles	D.	Alvada	" 16, 1894
"	Kinney, F. M	R.	Adrian	" 29, 1893
"	Haines, William	D.	"	" 30, 1894
Bloom	Walker, A. F	R.	Bloomville	May 2, 1893
"	Einsel, Chas. R	D.	"	Nov. 24, 1893
Clinton	McFarland, W. R	D.	Tiffin	April 24, 1894
"	Rex, Jer	D.	"	" 25, 1894
Eden	Gulick, Chas. E	D.	Melmore	" 28, 1893
"	born, Roll	R.	"	May 1, 1892
Hopewell	Houck, Peter A	D.	Tiffin	April 30, 1893
"	Corrigan, John	D.	Bascom	May 9, 1894
Jackson	Boyd, Hugh W. A	R.	Longley	Dec. 3, 1893
"	Ash, Charles	R.	Amsden	April 23, 1892
Liberty	Summers, J. F	R.	Cromer's	" 26, 1893
"	Feasal, Geo. W	R.	Kansas	Dec. 14, 1894
"	Robertson, John	R.	Bettsville	" 16, 1894
Louden	Hughes, C. W	D.	Fostoria	May 23, 1893
"	Strauch, Charles A	R.	"	Nov. 18, 1892
Pleasant	Parker, Ephraim	D.	Green Spring	April 18, 1892
"	May, Frank	R.	Old Fort	" 25, 1893
Reed	Houck, Jacob	D.	Siam	May 27, 1893
"	Mason, N. B	R.	West Lodi	April 30, 1894
"	Hoover, William A	D.	Scipio Siding	June 11 1892
Scipio	Freesman, J. F	D.	Republic	April 26, 1893
Seneca	Reiff, Joseph H	D.	McCutchenville	" 14, 1894
Thompson	Horner, Samuel	D.	Flat Rock	Nov. 23, 1893
"	Tompkins Perry	D.	West Lodi	May 24, 1894
Venice	Hiser, Frank E	D.	Carrothers	" 3, 1893
"	Couch, James L	D.	Attica	April 23, 1893

Shelby County.

Clinton	Sailes, H	D.	Sidney	April 16, 1893
"	Wyman, Wm. C	D.	"	Nov. 14, 1893
Cynthian	Foust, Benj. F	D.	Wynant	" 14, 1893
"	Mann, Charles	D.	Newport	" 29, 1892
Dinsmore	Dill, R. B	D.	Anna	" 22, 1894
"	Stolley, J. B	D.	Potkins	" 28, 1894
Franklin	Hagleberger, John	D.	Anna	April 16, 1893
Green	Simes, L. G	D.	Plattsville	" 16, 1893
"	Baker, E. M	R.	Tawawa	" 19, 1893
Jackson	Ailes, H. P	D.	Montra	" 12, 1894
"	Hussey, James M	D.	Jackson Centre	Nov. 26, 1892
Loramie	Wyatt, J. M	D.	Houston	" 14, 1893
"	Flinn, William	D.	"	" 14, 1893
McLean	Quinlin, Wm. H	D.	Loramies	" 14, 1893
"	Rottinghaus, J. H	D.	"	April 8, 1892
Orange	Brown, F. W	R.	Kirkwood	" 16, 1894
"	Houser, H. L	D.	Sidney	" 8, 1892
Perry	Ferree, J. D	R	"	" 8, 1892
"	Cannon, S. B	D.	Pemberton	" 8, 1892
Salem	Clark, Albert	D.	Maplewood	Nov. 14 1893
"	Haney, James	D.	Port Jefferson	April 22, 1893
Turtle Creek	Hensel, Jac	Peo.	Sidney	Nov. 10, 1894
" "	Shaw, A. N	R.	Hardin	" 14, 1893
Van Buren	Quilhorst, C. F	D.	Kettlerville	April 8, 1892
"	Baker, W. M	D.	McCartyville	Nov. 29, 1892
Washington	Mellinger, J. L	D.	Lockington	April 17, 1894
"	Williams, J. D	R.	"	" 17, 1894

Stark County.

Bethlehem	Loew, John W	D.	Navarre	Nov. 15, 1894
"	Goshorn, A. W	D.	"	April 21, 1894
Canton	Wettach, Mark K	D.	Canton	" 19, 1893
"	Reigner, Jacob H	D.	"	" 15, 1892
"	Ringle, Albert	D.	"	" 15, 1892
Jackson	Smith, William E	R.	McDonaldsville	" 28, 1893
"	Snyder, John J	D.	Marchand	Nov. 18, 1892
Lake	Stull, Geo. B	F. A	Lake	April 18 1894
"	Gieb, Samuel S	D.	Hartville	" 18, 1893
"	Lilley, John	D.	Greentown	Oct. 22, 1894

Stark County—Concluded.

Township.	Name of Justice.	Politics.	Post-Office.	Expiration of term.
Lawrence	Kittinger, A. J.	R.	Canal Fulton	April 17, 1892
"	Ruch, Lewis	R.	"	" 18, 1892
"	Sandwith, Isaac	R.	North Lawrence	" 21, 1894
Lexington	Zaiser, Jacob	R.	Limaville	" 29, 1894
"	Stillwell J. M	R.	Alliance	Nov. 10, 1891
"	Trail, Madison	R.	"	" 15, 1894
Marlborough	Miller, Wash F	R.	Marlborough	April 15, 1892
"	Bryan Frank N	D.	New Baltimore	May 10, 1893
"	Haas, Edwin W	R.	Marlborough	April 28, 1893
Nimishillen	Violand, George	D.	Louisville	" 15 1892
"	Schillig, Joseph	D.	Barryville	Nov. 22, 1893
Osnaburg	Dayer, John H	D.	Robertsville	June 8, 1892
"	Montgomery, J. W	R.	Osnaburg	April 15 1892
Paris	Bates, David	D.	New Franklin	May 22. 1892
"	Simpson James	D.	Minerva	Nov. 22 1892
Perry	Bowman, Samuel C	R.	Massillon	April 30, 1893
"	Folger, Robert	R.	"	" 18, 1893
"	Paul, Gustavus	D.	"	Nov. 22, 1892
Pike	Hines, George W	R.	Howestine	April 15, 1892
"	Smith, Wesley	R.	Pierce	Oct. 22, 1894
Plain	Smith, H O	D.	Canton	April 17, 1892
"	Sponseller, George H	D.	New Berlin	July 12, 1892
Sandy	Bailey, Horace C	R	Waynesburg	April 20, 1894
"	Netz Richard	R.	"	" 15, 1892
Sugar Creek	Speaker, Emanuel R	D.	Beach City	" 15, 1892
"	Spidle, William S	R.	Wilmot	" 15 1892
"	Wilhelm George W	R.	Justus	" 22. 1894
Tuscarawas	Reinoehl, Robinson	R.	W. Brookfield	" 18 1893
"	Krider, Samuel	D.	Massillon	" 20, 1894
Washington	Oswalt, Jacob	R.	Maximo	" 24, 1894
"	Rees, Andrew. jr	R.	Freeburgh	Oct. 22, 1894

Summit County.

Akron	Hoffman, P. H	R.	Akron	Nov. 10, 1894
"	Sumner, Mansfield	R.	Middleburg	" 10, 1893
"	Housel, E. C	D.	Akron	April 21. 1894
Bath	Pardee, Henry	R.	Ghent	Nov. 18, 1893
"	Davis, William, jr	R.	"	April 9, 1894
Boston	Drake, Joseph	D.	Boston	Nov, 12 1893
Copley	Frederick, C. C	R.	Copley	" 30, 1892
"	Rothrock, S. S	R.	"	" 23, 1892
Coventry	Kepler, Houston	D.	New Portage	April 13, 1892
"	Porter, James L	D.	"	" 19. 1893
Cuyahoga Falls	Reimer, F. L	R.	Cuyahoga Falls	" 14 1892
"	Parks, George	R.	"	" 26, 1893
Franklin	Worley, C. W	D.	Nimisila	Nov. 20, 1893
"	Donnenwirth, Andrew	D.	Clinton	" 15. 1894
Green	Kepler S. S	D	Summit	April 22, 1893
"	Foster, C. C	R.	Inland	Nov. 15, 1893
Hudson	Read, M. C	R.	Hudson	April 16 1892
"	Rogers, E. E	R.	"	May 8, 1893
Northampton	Howe, H. W	R.	Ira	Nov. 15, 1892
"	Hart, L. A	R.	Cuyahoga Falls	" 12, 1893
Northfield	Bliss, A L	R.	Northfield	" 12, 1893
"	Forbes, George	R.	"	April 14. 1894
Norton	McNamara, John	D.	New Portage	" 15. 1892
"	Morton, W. A	D.	Sherman	" 19, 1893
Portage	Koplin, S	.....	Akron	" 16, 1894
"	Byerly, J. M	D.	"	" 16. 1894
Richfield	Townsend, George	R.	West Richfield	Nov. 13, 1893
"	Weld, W. N	R.	"	Dec. 2, 1894
Springfield	Bixler, B. W	D.	North Springfield	Nov. 14, 1892
"	White, Milo	R.	"	Oct. 28. 1894
Stow	Graham, H D	D.	Cuyahoga Falls	April 19, 1894
"	Fairchild, J. O	D.	Kent	" 20, 1892
Tallmadge	Alling, Williston	R.	Tallmadge	" 15, 1892
"	Seward, John W	R.	"	Nov. 18, 1892
Twinsburg	Brown, Almon J	D.	Twinsburg	" 30, 1892
"	Rudd, W. A	R.	"	" 12, 1893

Trumbull County.

Bazetta	Dilley, A. E	R.	Cortland	April 15. 1893
"	Wirtman, W. H	D.	"	Jan. 2, 1895
Bloomfield	McAdoo, John S	R.	North Bloomfield	April 15, 1893
"	Smith, D. W	R.	"	" 11, 1894
Braceville	Elwell, Augustus	R.	Braceville	Nov. 14, 1893
"	Oviatt, Erastus E	R.	"	April 11, 1894

Trumbull County—Concluded.

Township.	Name of Justice.	Politics.	Post-office.	Expiration of term.
Bristol	Miner, A. E.	R.	Bristolville	Dec. 8, 1893
"	Barb, M. J	R.	"	Nov. 30, 1892
Brookfield	Clark, James	D.	Brookfield	April 9, 1892
"	Steward, A. H.	R.	"	Nov. 25, 1894
Champion	McMahan, S. S.	R.	Champion	April 9, 1892
"	Mellinger, W.	D.	"	Nov. 12, 1894
Farmington	Wilcox, John W.	R.	Farmington	April 11, 1894
"	Harshman, T. R.	R.	"	" 20, 1894
Fowler	Hall, Curtis	R.	Fowler	" 19, 1892
"	Williamson, C. D.	R.	"	Nov. 28, 1893
Greene	Harrington, W. A.	R.	Greensburgh	April 9, 1892
"	Crane, R. W	R.	"	Nov. 25, 1893
Gustavus	Hobson, C. K.	R.	Gustavus	Dec. 4, 1893
"	Gibson, H. H.	R.	"	April 10, 1894
Hartford	Burnett, J. D.	R.	Orangeville	" 9, 1892
"	Tracey, D. S.	R.	Hartford	Nov. 21, 1892
"	Bushnell, T. A.	R.	"	April 15, 1893
Howland	Kennedy, James L.	R.	Warren	" 15, 1893
"	Reeves, John	D.	"	" 11, 1894
Hubbard	Moore, Edward	D.	Hubbard	" 9, 1892
"	Gillmer, J. L.	R.	"	" 11, 1894
"	Seaburn, Benjamin	R.	"	" 15, 1893
Johnston	Brinsmade, A. F.	R.	Johnstonville	" 15, 1893
"	Hitchcock, E, C.	R.	"	" 15, 1893
Kinsman	Root, Dewitt T.	R.	Farmdale	" 27, 1894
"	Thomas, William A.	R.	Kinsman	" 15, 1893
Liberty	Swain, Thomas	R.	Girard	" 15, 1893
"	Williams, W. J.	R.	"	" 11, 1894
Lordstown	Biel, P. A.	D.	Lordstown	" 15, 1893
"	Kestler, O. A.	D	"	" 11, 1894
Mecca	Benton, W. S.	R	West Mecca	" 11, 1894
"	Smith, Seldon F.	R.	"	" 9, 1892
Mesopotamia	Tracy, W. W	R.	Mesopotamia	" 11, 1894
"	Sperry, Elias	R.	"	" 11, 1894
Newton	Gore, M. R.	R.	Newton Falls	" 15, 1893
"	Ensign, John N.	D	"	" 15, 1893
Southington	Herrick, J. R.	R.	Southington	" 9, 1892
"	Harshman, Charles	R.	"	" 11, 1894
Vernon	Weir, J. G.	R.	Burgh Hill	" 12, 1894
"	Splitstone, O. P.	R.	Vernon	" 15, 1893
Vienna	Griffis, William D.	R.	Vienna	Nov. 26, 1893
"	Hanson, J. B.	R.	"	April 15, 1893
Warren	Herzog, John L.	R.	Warren	Nov. 20, 1893
"	Harrington, F. W.	R.	"	April 15, 1893
"	Gibbons, B. F.	R.	"	" 15, 1893
Weathersfield	Winfield, T. A.	R.	Niles	Nov. 20, 1894
"	Stuart, Joseph	R.	Mineral Ridge	Aug. 27, 1893

Tuscarawas County.

Auburn	Youngen, A.	D	Rogersville	Nov. 16, 1892
"	Dietz, Jos	D.	Sugar Creek	" 16, 1894
Bucks	Moerch, Peter	D.	Baltic	May 4, 1893
"	Schlarb, Philip	D.	Bakersville	April 12, 1892
Clay	Milliken, S. O	D.	Gnadenhutten	" 19, 1893
"	Krebs, Daniel	D.	Lock Seventeen	Nov. 16, 1892
Dover	Bair, Jonas C.	D.	Canal Dover	" 17, 1893
"	Hosteller, J. H.	D.	"	April 12, 1894
"	Montag, N.	D.	"	" 12, 1894
"	Amick, E.	D.	"	" 22, 1894
Fairfield	Riggle, John D.	R.	Summerdale	May 17, 1893
"	Murray, David A.	D.	New Philadelphia	" 2, 1893
Franklin	Fernsel, C. C.	D.	Strasburg	Nov. 29, 1893
"	Haas, Daniel	D.	"	April 12, 1892
Goshen	Reed, P. H.	D.	New Philadelphia	" 23, 1893
"	Beatty, Leonard	R.	Barnhill	" 24, 1893
"	Souers, Enos S.	R.	New Philadelphia	" 22, 1894
"	Richards, Daniel	D.	"	Aug. 11, 1892
Jefferson	Brown, Wm	D.	Stone Creek	April 12, 1894
"	Meese, G. W	R.	"	" 12, 1894
Lawrence	Tomer, James V.	R.	Boliver	" 19, 1893
"	Zimmerman, L.	R.	Zoar	" 12, 1894
Mill	Barclay, David	D.	Dennison	" 24, 1893
"	Lytle, John W., Sr.	R.	Uhrichsville	" 22, 1893
"	Milone, J.	R.	"	Nov. 16, 1892
"	Ball, L. C.	R.	"	April 22, 1894

Tuscarawas County—Concluded.

Township.	Name of Justice.	Politics.	Post-Office.	Expiration of term.
Oxford	Mulvane, J. R.	R.	Newcomerstown	April 19, 1893
"	Hursey, A. C.	D.	Sooths	Nov. 17, 1893
Perry	Murphy, T. J.	D.	Peoli	April 19, 1893
"	Timerman, A.	R.	Cadwallader	" 12, 1892
Rush	Rankin, T. B.	D.	Gnadenhutten	" 19, 1893
"	Houk, C. G.	R.	"	Nov. 16, 1892
Salem	Porter, Henry C.	D.	Port Washington	April 19, 1893
"	Lamneck, Phil.	D.	"	" 12, 1894
Sandy	Brinkman, Ferdinand	D.	Mineral Point	" 28, 1893
"	Boon, R. A.	R.	" "	" 12, 1894
Sugar Creek	Everhart, A. J.	D.	Shanesville	" 12, 1894
"	Richardson, Thomas	D.	"	" 16, 1892
Union	Baldwin, J. L.	R.	Dennison	Feb. 26, 1892
"	Lamasters, C. E.	R.	"	" 26, 1892
Warren	Penick, C. D.	D.	New Cumberland	April 12, 1894
"	Robinson, T. K.	R.	"	" 12, 1892
Warwick	Galbraith, R. G.	D.	Tuscarawas	" 12, 1892
"	Romeig, M. A.	R.	"	Dec. 31, 1894
Washington	Cappell, J. F.	D.	Gilmore	April 26, 1893
"	Couts, Isaac	D.	Peoli	" 12, 1892
Wayne	Burris, J. W.	D.	Bar's Mills	" 19, 1893
"	Stoutt, John W.	D.	Dundee	" 12, 1892
York	Kinsey, Wm.	D.	New Philadelphia	May 3, 1893

Union County.

Allen	Crary, L. M.	R.	Pottersburgh	Nov. 30, 1893
"	Wolford, Adam	R.	"	" 9, 1894
Claibourne	Case, Jason	R.	Richwood	April 14, 1894
"	Comer, Joseph	R.	"	" 29, 1893
"	Jolliff, James L.	R.	"	" 22, 1892
Darby	Harris, George	D.	Unionville Centre	" 15, 1893
"	Zimmerman, Cyrus	R.	Darby	Dec. 6, 1892
"	Converse, Jasper	R.	Unionville Centre	Nov. 19, 1892
Dover	Edelbute, J.	R.	New Dover	" 15, 1893
"	Rogers, C. D.	R.	"	April 20, 1894
Jackson	Roseberry, Levi	D.	Rush Creek	Dec. 9, 1893
"	Hall, Henry M.	D.	"	April 21, 1895
Jerome	Evans, B. W.	R.	New California	" 23, 1894
"	McDowell, J. P.	R.	Plain City	Oct. 27, 1894
"	Stone, W. H.	D.	Jerome	April 20, 1894
Leesburg	Laugstaff, M. F.	R.	Magnetic Springs	" 21, 1893
"	Martin, T. W.	D.	Pharisburgh	May 13, 1894
Liberty	Gosnel, J. N.	R.	Paoria	April 16, 1893
"	Herd, W. H.	D.	Raymond	" 17, 1894
Mill Creek	Long, Stephen	D.	Ostrander	" 23, 1894
"	Owen, Warret	R.	Watkins	" 19, 1894
Paris	Malen, William C.	R	Marysville	" 14 1892
"	Kinkaid, J. H.	D.	"	" 19, 1894
"	Coates, J. B.	R	"	" 20, 1894
Taylor	Freeman, G. W.	R.	Broadway	Nov. 9, 1894
"	Willis, W. H.	R.	"	Dec. 7, 1894
Union	Goodwin, A. H.	R.	Milford Centre	" 11 1893
"	Granger, John F.	R.	" "	April 15, 1894
Washington	Lingrel, M.	R.	Byhalia	" 14, 1892
"	Bonham, John	R.	"	Nov. 25, 1894
York	Plotner, W. H.	R.	West Mansfield	April 30, 1894
"	Hubbard, N. L.	R.	York	" 20, 1894

Van Wert County.

Harrison	German, Henry, Jr.	D.	Leslie	Nov. 16, 1892
"	Rummel, Emery	D.	Wolfcale	April 21, 1893
Hoaglin	Giffin, D. J.	R.	Van Wert	June 21, 1894
"	Ludwig, W. W.	R.	Cavetta	April 17, 1892
Jackson	Semer, John	D.	Wetsel	" 23, 1893
"	Westenhaver, E.	D.	"	" 23, 1893
Jennings	Hirn, Adam	R.	Monticello	" 25, 1893
"	Edwards, D. H.	R.	Venedocia	May 1, 1893
Liberty	Stith, Jesse R.	D.	Koogle	April 16, 1892
"	Shell, Jerry W.	D.	Dull	Aug. 30, 1892
Pleasant	Richey, Charles P.	R.	Van Wert	April 16, 1892
Ridge	Johnson, William	R.	"	" 26, 1893
"	Stewart, Simon	D.	"	" 16, 1892

Van Wert County—Concluded.

Township.	Name of Justice.	Politics.	Post-office.	Expiration of term.
Tully	Reed, Wm. J	D.	Dixon	Nov. 23, 1893
"	Lesley, Wm. B.	D.	Convoy	" 22, 1893
Union	Vickroy Orin G	D.	"	" 26, 1893
"	McQuown, W. M.	D.	Cavette	April 17, 1892
Washington	Foster, William	D.	Middlepoint	" 20, 1892
"	Weible, Henry	D.	Delphos	" 16, 1892
Willshire	Wagers, Joshua	R.	Wren	" 25, 1893
"	Sims, James H.	R.	Willshire	Aug. 17, 1892
York	Jones, D. J	R.	Tokis	April 26, 1893
"	Nicodemus, W. H.	R.	Van Wert	" 18, 1892

Vinton County.

Brown	Kennedy, Thomas H.	R.	New Plymouth	Dec. 19, 1893
"	Hewitt, W. H. H.	D.	Rue	Nov. 26 1893
Clinton	Hall, D. R	D.	Dundas	" 24, 1893
"	Cramer, S. F.	R.	Hamden Junction	" 13, 1894
Eagle	Conway Byron	D.	Eagle Mills	" 28, 1893
"	Darby, S. G.	D.	"	" 27, 1893
"	Francis, J.	D.	Big Run	" 22, 1892
Elk	Redd, Horace	D.	McArthur	Dec. 17 1893
"	Sage, Robert	R.	"	Jan. 18, 1893
Harrison	Gibson, S. P	R.	Bee	May 26, 1893
"	Hunter, Ephraim	D.	Ego	April 19, 1892
Jackson	Newton, W. W.	R.	Stella	" 19, 1894
"	Barnhill, R. S.	R.	Ural	" 26, 1894
Knox	Groft, C. H.	D.	Knox	May 5, 1893
"	Cross, E. D.	R.	Bolin's Mills	Nov. 12, 1894
Madison	Chamberlain, A. E	D.	Lone Star	April 21, 1894
"	Crist, J. D	D.	Zaleski	" 19, 1892
Richland	Herron, W. R.	D.	McArthur	Nov. 12, 1894
"	Bell, John	D.	Allensville	April 16, 1892
"	Young, John W.	D.	Byre	" 20, 1892
Swan	McVey, John E.	R.	Siverly	" 23, 1892
"	Wilson, John S.	R.	Creala	" 18, 1892
Vinton	McDonald, Eby.	D.	Radcliff	Nov. 23, 1894
"	Perry, J. A.	D.	"	" 23, 1894
Wilkesville	Harrison, John W.	R.	Wilkesville	" 26, 1893
"	Hoctor, Timothy	D.	Minerton	" 25, 1893
"	Bishop, Oliver	D.	"	April 26, 1893

Warren County.

Clear Creek	Gustin, Jesse	R.	Red Lion	May 1, 1893
"	Thompson, W. G.	R.	Lebanon	Dec. 2 1892
Deerfield	Black, Frank	R.	Twenty-Mile Stand	April 9, 1894
"	Wilson, John W	R.	King's Mills	" 18, 1892
Franklin	Dachtler, J. M.	R.	Franklin	" 6 1894
"	Duffey, William	D.	"	Dec. 17, 1894
Hamilton	Townsend, Charles	R.	Hopkinsville	May 3, 1894
Harlan	Crosson, Wm	R.	Butlerville	Nov. 27, 1894
"	Constable, Hiram	D.	"	April 21, 1892
"	Myers, John	D.	Level	Dec. 13, 1892
Massie	Lippincott, J. H.	R.	Haweysburg	May 1, 1893
"	Varner, E F.	R.	"	April 24, 1892
Salem	Baldwin, J. H.	R.	Morrow	May 1, 1893
"	Herman, Wm	D.	"	April 8, 1894
Turtle Creek	Graham, J. B.	R.	Lebanon	Dec. 3, 1893
"	Carey, Geo. W	R.	"	" 8, 1892
"	Blake, Thomas H.	R.	"	Nov. 14, 1893
Union	Cavolt, Bethnel	R.	South Lebanon	" 13 1893
"	Nixon, Samuel	R.	"	Aug. 17, 1894
Washington	Mills, Jeremiah	R.	Oregonia	April 11, 1894
"	Harris, C. A.	R.	Clarksville	Nov. 23, 1894
Wayne	Keys, J. G	R.	Waynesville	April 23, 1893
"	Evans, Joel	R.	"	May 16, 1892

Washington County.

Township.	Name of Justice.	Politics.	Post-office.	Expiration of term.
Adams	Sprague, A. W	D.	Lowell	April 20, 1893
"	Morris, A. Z	D.	"	Dec. 25, 1893
Aurelius	Wolfe, W	R.	Macksburg	Nov 21, 1893
"	Keeler, H. H	R.	"	" 18, 1892
Barlow	Parsons, E. T	R.	Barlow	April 22, 1893
"	Palmer, I. F	R.	"	" 25, 1892
Belpre	Watson, J. K	R.	Centre Belpre	Nov. 14, 1894
"	Rathbone, C. D	R.	Belpre	" 24, 1893
Decatur	Russell, A	R.	Fillmore	April 22, 1893
"	Dunfee, Jonathan	R.	Frost	" 17, 1892
Dunham	Murphy, F. T	R.	Belpre	" 15, 1892
Fairfield	Pennock, Elon	R.	Layman	" 21, 1894
"	Bell, John R	D.	"	Nov. 18, 1892
Fearing	Lander, Jacob	R.	Whipple	" 14, 1893
"	McVay, J. J D	D.	Stanleyville	Dec. 7, 1894
Grandview	Lamping, W	D.	New Matamoras	Nov. 30, 1894
"	Lish, Jasper	P.	"	May 17, 1892
"	Ellis, L. D	D.	Dawes	Nov. 28, 1892
Independence	Alliston, J. A			April 21, 1894
"	Cady, George	D.	Wade	Nov. 25, 1894
Lawrence	Whitney, J. S	D.	Cow Run	April 14, 1893
"	McCowan, I. S	R.	Moss Run	Sept. 14, 1893
"	DePuy, Anson S	D.	Steel Run	" 9, 1893
Liberty	Massburg, W	R.	Dalzell	April 24, 1894
"	Forshey, Thomas	D.	"	Nov. 21, 1894
Ludlow	Holland, H. H	D.	Flint's Mills	" 14, 1893
"	Smith, E. G	D.	Wingett Run	" 20, 1892
Marietta	Hart, R. E	R.	Marietta	April 24, 1892
"	Richards, Charles W	R.	"	July 25, 1892
"	Guyton, B. E	R.	"	April 17, 1893
"	Ruckman, S. C	D.	"	" 10, 1894
Muskingum	Jurden, Joseph	D.	Churchtown	Nov. 14, 1893
"	McNeal, A	R.	Rainbow	April 6, 1894
Newport	Hill, J. T	D.	Hills	" 20, 1893
"	Murphy, W H	R.	Brown's Mills	Nov. 30, 1891
Palmer	Trotter, Richard	R.	"	April 18, 1893
"	Pugh, H. L	R.	Lower Salem	May 6, 1894
Salem	Haas, Chas	D.	"	April 18, 1894
"	Palmer, Pemberton	R.	Harmar	Nov. 10, 1892
Warren	Emge, C	D.	Churchtown	" 23, 1894
"	Cone, Charles	D.	Constitution	" 22, 1892
Waterford	Truesdell, J. M	R.	Beverly	" 18, 1892
"	Mason, R. S	R.	Churchtown	May 1, 1894
"	Crooks James	D.	Beverly	Nov. 22, 1893
Watertown	McDermote, Thomas	D.	Watertown	April 25, 1893
"	Armstrong, M. C	D.	"	Nov. 14, 1893
Wesley	Shinn, E. P	R.	Bartlett	April 21, 1894
"	Heald, C. M	R.	"	" 25, 1894
"	Malcolm, James	R.	"	" 21, 1894
"	Seyler, Lawrence		Watertown	" 14, 1893

Wayne County.

Baughman	Neiswanger, Levi	R.	Orrville	April 16, 1894
"	Douglas, R. T	R.	Benton City	" 16, 1893
"	Ault, Joseph	R.	Marshallville	" 13, 1894
Canaan	Bower, D. E	R.	Canaan	Nov. 12, 1894
"	McGlenen, W. I	D.	Creston	April 13, 1892
Chester	McGuire, D. W	D.	Wooster	Dec. 2, 1893
"	Garver, W. W	R.	Lattasburg	April 17, 1894
Chippewa	Frase, Jonas J	D.	Clinton	" 16, 1893
"	Haring, Allen	D.	Doylestown	" 10, 1892
"	McElhenie, T. J	D.	Easton	Nov. 11, 1892
Clinton	Wise, Wm. W	D.	Shreve	April 16, 1893
"	Odell, John B	D.	Big Prairie	" 13, 1894
Congress	Gindlesperger, Joseph	D.	Burbank	" 16, 1893
"	McVicker, Jasper	D.	Pleasant Home	" 16, 1894
"	Dodd, Marion H	R.	Burbank	" 13, 1894
East Union	Firestone, S. B	R.	Apple Creek	" 13, 1894
"	Cook, D. C	D.	Orrville	Nov. 12, 1894
Franklin	Morr, Samuel, Jr	D.	Moorland	April 16, 1893
"	Henry, Stephen M	D.	"	" 13, 1894
Green	Long, William H	R.	Orrville	" 16, 1893
"	Blattenburg, Horace M	R.	Smithville	" 13, 1894

Wayne County—Concluded.

Township.	Name of Justice.	Politics.	Post-office.	Expiration of term.
Milton	Boon, Edgar T.	R.	Sterling	April 16, 1893
"	Whitman, John	D.	Rittman	" 13, 1892
Paint	Schlafly, J. J	D.	Mount Eaton	Nov. 14, 1893
"	Snyder, Samuel	D.	West Lebanon	April 13, 1894
Plain	Smith, John V.	R.	Springville	" 13, 1894
"	Palmer C. H.	R.	Reedsburgh	Nov. 12, 1891
Salt Creek	Dile, Frank	D.	Fredericksburgh	April 16, 1893
"	Howenstine, A. J.	D.	"	" 13, 1894
Sugar Creek	Cooper, Henry	D.	Dalton	" 16, 1893
"	Douglass, J. B	D.	"	" 13, 1892
Wayne	Hatfield, Robert	R.	Wooster	" 16, 1893
"	Zook, J. D	D.	Madisonburgh	" 16, 1893
Wooster	Peckinpaugh, T. W.	D.	Wooster	" 16, 1893
"	Sweeney, Robert C.	D.	"	Nov. 14, 1893

Williams County.

Brady	Brownawell, S. A	D.	West Unity	April 11, 1892
"	Coslet, William C.	R.	"	Nov. 15, 1892
Bridgewater	Close, Charles	R.	Pioneer	April 17, 1893
"	Back, J. W	R.	Bridgewater	Nov. 30, 1894
Center	Stauffer, W. H.	D.	Bryan	April 17, 1893
"	Brown, John	D.	Melbern	Nov. 8, 1893
Florence	Aller, John	D.	Eden	" 8, 1893
"	Hoffman, Wm.	D	Blakeslee	April 21 1894
Jefferson	Swisher, S. K.	D.	Bryan	Nov. 17, 1892
"	Teats, D. O	R.	Karle	" 25, 1894
Madison	Shaffer, G. R	R.	Kunkle	Oct. 8, 1893
"	Orewiler, John	R.	Pioneer	Nov. 20, 1894
Mill Creek	Moss, William	D.	West Unity	April 9, 1894
"	Webber, George	D.	Mill Creek	" 8, 1892
Northwest	McLain, Ira A.	R.	Northwest	" 20, 1894
"	Wood, H.	R.	Nettle Lake	" 20, 1894
Pulaski	Nelson, John W.	D.	Bryan	" 17, 1893
"	Hisey, J. C.	R.	"	Nov. 20, 1894
"	Clark, J. S.	R.	"	April 21, 1894
Springfield	Heater, J. T.	D.	Stryker	Nov. 14, 1892
St. Joseph	Knight, L. A.	D.	Edgerton	" 17, 1894
"	Fritz, Samuel	D.	"	April 21, 1894
Superior	Hawkins, John W.	D.	Montpelier	" 15, 1893
"	Brown, J. T	R.	"	" 15, 1893

Wood County.

Bloom	Black, G. W	R.	Bairdstown	April 29, 1894
Centre	Zimmerman, Milton	R.	Bowling Green	" 27, 1894
Freedom	Schroder, J. H	D.	Pemberville	" 19, 1893
Grand Rapids	Robinson, S. G.	.....	Grand Rapids	" 13, 1894
Henry	Peters, B. L.	D.	North Baltimore	" 8, 1892
"	Arnold, L. D.	D.	" "	" 8, 1892
Jackson	Ferguson, A. H.	R.	Hoytsville	Nov. 25, 1894
"	Dunn, Samuel	R.	Deshler	April 23, 1893
Lake	Crago, Joseph	R.	Cummings	Nov. 12, 1893
"	Grove, H. D	D.	Bowling Green	" 9, 1892
Liberty	Stafford, N. W	R.	Portage	May 6, 1893
"	Hock, Jac	R.	Paragon	April 9, 1894
Middleton	Johnston, James	R.	Haskins	" 19, 1893
"	Jones, N. S.	R.	Dunbridge	" 19, 1893
Milton	Jones, Orson H.	D.	Milton Center	" 8, 1892
"	Walling, C. M	D.	West Milgrove	" 8, 1892
Montgomery	Ladd, Jonathan E.	R.	Bradner	Dec. 12, 1893
"	Shefler, G. C.	D.	Rising Sun	April 21, 1894
"	Diver, O. A.	D.	North Baltimore	" 8 1892
Perry	Lambright, S. F.	R.	Fostoria	" 29, 1894
"	Whitman, Lewis	R.	Weston	" 8, 1892
Perrysburgh	Curtis, Sylvester F.	D.	Perrysburgh	" 19, 1893
"	Thompson, J. P.	D.	"	" 19, 1893
"	Brown, James M.	D.	Dowling	Nov. 30, 1894
Plain	Battles, J. P	R.	Bowling Green	April 8, 1894
"	Comstock, Abel	R.	" "	Sept. 17, 1893
Portage	McEwen, T. C	D.	Portage	Nov. 14, 1893
"	Besanson, N. L.	D.	Tontogany	April 8, 1892
Ross	Whitmore, Elijah	R.	East Toledo	Nov. 16, 1893
Troy	Welling, F. W	D.	Pemberville	April 19, 1893
"	McCutcheon, J. B.	D.	Stony Ridge	Nov. 7, 1893

Wood County—Concluded.

Township.	Name of Justice.	Politics.	Post-office.	Expiration of term.
Washington	Adams, John Q	R.	Tontogany	April 8, 1892
"	Tuller, Edwin	R.	Wingston	" 8, 1892
Webster	Williamson, W. H	D.	Fenton	May 1, 1894
"	Rodgers, James	D.	Scotch Ridge	Nov. 18, 1893
Weston	Beverstock, B. S	R.	Weston	Dec. 1, 1894

Wyandot County.

Antrim	Balliet, J. L	D.	Nevada	April 18, 1893
"	Hite, Ambrose B	D.	Wyandot	" 13, 1894
Crane	Myers, Henry	D.	Upper Sandusky	Nov. 18, 1893
"	Worth, Samuel M	D.	"	" 12, 1894
Crawford	Bowlby James	R.	Carey	April 13, 1894
"	Be nsay, R. F	D.	"	Nov 21, 1893
Eden	Paulin, John N		Seal P. O	April 18, 1893
"	Pool, R W	R.	Nevada	Nov. 15, 1894
Jackson	Zimmerman, David W		Forest	April 13, 1892
"	Deringer, W. H	D.	Kirby	" 16, 1894
Marseilles	Ellis, C. L	D.	Marseilles	" 8, 1894
"	Hill, S. P	R.	"	" 22, 1894
Mifflin	Rowland, M. L	D.	Kirby	" 21, 1894
"	Kail, S. P	D.	Upper Sandusky	" 20, 1892
Pitt	Alspach, R. Frank	D.	"	Nov. 17, 1894
"	Montee, Edward	D.	Little Sandusky	" 13, 1894
Richland	Southworth, Jas	D.	Wharton	April 22, 1894
"	Kauble, David		"	" 15, 1892
Ridge	Updegraff, N. S	D.	Carey	May 8, 1894
"	Spangler, Michael		"	April 12, 1892
Salem	Walborn, J. J	D.	Lovell	Nov. 21, 1893
"	Nichols, D W	D.	Wharton	" 20, 1894
Sycamore	Goodrich, G. E	R.	Sycamore	April 24, 1894
"	Jaqueth, Alvord	R.	Deunquot	May 16, 1892
Tymochtee	Sherwood, John F	D.	Belle Vernon	April 18, 1893
"	Swerlein, A	D.	Upper Sandusky	" 13, 1894
"	Durborow, Isaac H	D	McCutchenville	" 21, 1894

COUNTY CHILDREN'S HOMES.

[As reported by County Auditors.]

Adams County, West Union.

Trustees.	Superintendent, etc.	Average number of inmates during the year ending Nov. 15, 1891.	Expenses per capita per year.
J. N. Tolle	T. W. Ellison, Superintendent	41	$129 85
D. W. Thomas			
H. F. McGovney			

Athens County, Athens.

James D. Brown	Elza Armstrong, Suprintendent	101	82 02
E. T. Jones			
J. W. Murphy			

Belmont County, Barnesville.

G. T. Neezum	Peter Giffin, Superintendent	53	152 00
J. A. Shepherd			
H. Roemer			

Brown County, Georgetown.

R. E Campbell	Lida Stouth, Superintendent	49	107 98
G. C. Reisinger			
A. D. Crouch			

Clark County, Springfield.

M. Wilson	A. Lenhart, Superintendent	77	106 70
R. J. Beck			
P. J. Coffield			

Clinton County, Wilmington.

H. H. Hadley	W. P. Wolf, Superintendent	34	80 10
Joseph Noon			
Dr. R. T. Trimble			

**Columbiana County, Mt. Union.*

E. Teeters	M. M. Southworth	144	93 19
S. C. Bowman			
David Boyce			

*Joined with Stark county in a District Home, and located in the latter county. Two-fifths of the expenses are met by Columbiana county.

Darke County, Greenville.

Trustees.	Superintendent, etc.	Average number of inmates during the year ending Nov. 15, 1891.	Expenses per capita per year.
J. A. Jobes	Thos. E. Teal, Superintendent	72	$94 46
S. A. Hostetter			
J. C. Turpen			

Defiance County, Defiance.

Adam Hall	William Cook, Superintendent	33	67 33
Munson Whitney			
John F. Dowe			

†*Fairfield County, Lancaster.*

Fayette County, Washington C. H.

Eli Craig	J. C. Irvin, Superintendent	69	68 70
H. B. Maynard			
D. Furtwangler			

Franklin County, Columbus.

Geo. J. Shoedinger	Albert S. White, Superintendent	139	117 87
Ben L. Rees			
David Williams			

Gallia County, Gallipolis.

W. T. Minturn	L. Gasten, Superintendent	59	64 00
R. D. Neal			
E. E. Waddell			

**Guernsey County, Cambridge.*

T. G. Brown	John S. Prouse, Superintendent	106	98 58
R. H. Henry			
A. C. Cochran			

Harrison County, Cadiz.

James B Jamison	J. E. Hanna, Superintendent	44	74 08
D. Cunningham			
M. Firebaugh			

†*Hocking County, Logan.*

Holmes County, Millersburg.

Isaac Harpster	W. F. Sharp, Superintendent	26	102 40
Joseph H. Cole			
B. J. Young			

*Report for the year ending February 28, 1891.

†No report.

Lawrence County, Ironton.

Trustees.	Superintendent, etc.	Average number of inmates during the year ending Nov. 15 1891.	Expenses per capita per year.
Otto Otten		39	$98 03
M. D. Newcomb	Sarah F. Johnston, Superintendent		
H. D. McKnight			

Licking County, Newark.

Wm. H. Scott	Edwin S. Hand, Superintendent	22	98 00
Samuel F. Van Voorhis			
John P. Swisher			

Logan County, Bellefontaine.

L. T. Emery	Charles Farnsworth, Superintendent	66	85 50
Wm. H. Chandler			
John Blummer			

**Lucas County, Toledo.*

Madison County, London.

County Commissioners	Mrs. A. E. Smith, Superintendent	49	131 40

Miami County, Troy.

M. K. Knoop	Henry Jay, Superintendent	99	87 16
T. C. Leonard			
W. H. Higgins			

Montgomery County, Dayton.

Robt. Craig	John H. Gant, Superintendent	51	93 80
T. A. Legler			
John Dodds			

Monroe County, Woodsfield.

William Gibson	L. P. Lang, Superintendent	27	81 66
George Ketterer			
J. Way			

Morgan County, Malta.

J. W. Pidgeon	Rev. J. H. Barker, Superintendent	53	107 46
J. B. Farra			
Peter Miller			

Meigs County, Pomeroy.

L. H. Bridgeman	H. V. Bailey, Superintendent	47	80 12
J. E. Stansbury			
J. B. Hysell			

Muskingum County, Zanesville.

The John McIntire Children's Home.

While not a county institution cares for children outside of the city of Zanesville when sent by the Infirmary Directors at a given rate.

* No report.

Perry County, New Lexington.

Trustees.	Superintendent etc.	Average number of inmates during the year ending Nov. 15, 1891.	Expenses per capita per year.
E. Rose	H. F. Acker, Superintendent	23	$ 40 38
J. F. Comly			
Samuel Brown			

Pickaway County, Circleville.

John G. Haas	John Morris, Superintendent	35	80 75
Jacob B Rife			
Mahlon Myers			

Pike County, Waverly.

John P. Douglass	Wm. Baker, Superintendent	39	61 78
F. Guth			
J. W. Hays			

Preble County, Eaton.

G. H. Eidson	H. Huddle, Superintendent	44	91 20
J. W. King			
D. J. Christman			

Richland County, Mansfield.

J. J. Douglass	M. Mowry, Superintendent	56	87 00
H. L. Wiles			
J. P. Seward			

Scioto County, Portsmouth.

John G. Peebles	Mrs. Mary C. Smith, Matron	69	74 33
Samuel Reed			
W. K Thompson			

** Stark County, Alliance.*

Elisha Teeters	M. M. Southworth, Superintendent	141	93 19
S. C. Bowman			
David Boyce			
A. McGregor			
Wm. G. Bentley			

Summit County, Akron.

Lewis Miller	W. P. Grubbs, Superintendent	58	80 83
J. J. Hall			
D. E. Hill			

† Trumbull County, Howland Township.

T. W. Case	H. F. Sager, Superintendent	19	135 41
J. B. Graham			
C. A. Harrington			

* Joined with Columbiana county in a District Home, and located in this county. Three-fifths of the expenses are met by Stark county.

† Report for year ending August 31, 1891.

Tuscarawas County, Canal Dover.

Trustees.	Superintendent, etc.	Average number of inmates during the year ending Nov. 15, 1891.	Expenses per capita per year.
Andrew Lewis	Mrs. S. Harmont, Matron	120	$95 14
E. C. Lewis			
John Lebold			
	Union County, Marysville.		
W. H. Loveless	E. B. Turner, Superintendent	14	154 42
T. P. Shields			
F. T. Arthur			
	Vinton County, McArthur.		
F. P. Magee	C. W. Hudson, Superintendent	35	65 76
Frank Strong			
J. W. Dennen			
	Warren County, Lebanon.		
J. M. Johnson	R. S. Hagerman, Superintendent	40	63 74
John N. Oswald			
Geo. E. Riley			
C. P. March			
J. M. Thompson			
E. B. Thirkield			
	** Washington County, Marietta.*		
S. J. Hathaway	S. L. Grosvenor, Superintendent	46	144 00
J. P. Ward			
L. W. Ellenwood			
	Wayne County, Wooster.		
J. G. Troutman	Jos. Gant, Superintendent	56	88 06
J. W. Blocher			
D. R. Firestone			

* Report for year ending August 31, 1891.

REPORT OF THE OHIO BOARD OF PHARMACY.

COLUMBUS, O., *November* 16, 1891.

HON. D. J. RYAN, *Secretary of State:*

DEAR SIR: I herewith submit a report of the receipts and expenditures of this Board for the year ending November 15, 1891, together with the names and residences of all persons registered during the same period. The Board held meetings at which examinations were conducted, during the year, as follows: Cincinnati, January 12th; Columbus, March 17th and May 11th; Toledo, July 21st, and Cleveland, October 12th. The total number of persons appearing for examination at these meetings was 635. Of this number 271 were found to be satisfactory, and were registered accordingly—163 as Pharmacists, and 108 as Assistant Pharmacists.

The persons composing the Board at present are as follows:

Charles Krone	Hamilton, Ohio	
F. T. Bower	Toledo, "	Vice-President.
John Weyer	Cincinnati, "	
G. L. Hechler	Cleveland, "	President.
W. R. Ogier	Columbus, "	Secretary and Treasurer.

Respectfully Yours,

W. R. OGIER, *Secretary.*

LIST OF REGISTERED PHARMACISTS FROM NOVEMBER 16, 1890, TO NOVEMBER 15, 1891.

Number.	Name.	Residence.	Expires.
3594	Collison, Frank J	Columbus	February 3, 1894
3595	Kemp, Ora M	Fostoria	" 3, 1894
3596	Arnold, Chas	Woodsfield	" 3, 1894
3597	Devers, A. D	Higginsport	" 3, 1894
3598	Swimley, F. F	Forest	" 3, 1894
3599	Shafer, Jno. W	Columbus	" 3, 1894
3600	Stonebarger, W. L	Dayton	" 3, 1894
3601	Eger, Geo., Jr	Cincinnati	" 3, 1894
3602	Hofmeyer, L. G	"	" 3, 1894
3603	Gau, Henry	"	" 3, 1894
3604	Kuhlman, Karl	"	" 3, 1894
3605	Schwallie, A. M	"	" 3, 1894
3606	McCoy, R. L	Piqua	" 3, 1894
3607	Murphy, D. E	Cincinnati	" 3, 1894
3608	Beitmann, Emanuel	"	" 6, 1894
3609	Ruppiler, R. F	"	" 6, 1894
3610	Brueggemann, A	"	" 3, 1894
3611	Kirstein, A. F	"	" 6, 1894
3612	Harris, W. C	"	" 6, 1894
3613	Hermann, Geo. F	"	" 6, 1894
3614	Grothe, Frank	"	" 6, 1894
3615	Aufinwasser, H. W	"	" 6, 1894
3616	Serodino, F. G	"	" 6, 1894
3617	Galle, F. H	"	" 6, 1894
3618	Wiennecke, Henry	"	" 6, 1894
3619	Angert, Louis L	"	" 6, 1894
3620	Stephan, O. R	"	" 6, 1894
3621	Vine, Jno. L	"	" 9, 1894
3622	Wallenbrink, C. A	"	" 9, 1894
3623	Meinners, H. G	"	" 9, 1894
3624	Sander, Aug., Jr	"	" 9, 1894
3625	Franken, M	"	" 9, 1894
3626	Eimer, W. A	"	" 9, 1894
3627	Davis, C. W	Amelia	" 9, 1894
3628	Prinz, Herman	Toledo	" 9, 1894
3629	Shafer, C. W	Cincinnati	" 9, 1894
3630	Kipp, Ed	"	" 9, 1894
3631	Sudhoff, Henry	"	" 9, 1894
3632	Stifel, F. W	"	" 9, 1894
3633	Brandel, John J	Portsmouth	" 9, 1894
3634	Matthews, J. F	Shanesville	" 9, 1894
3635	Reynolds, H. D	Findlay	" 9, 1894
3636	Wittstein, Fred	Cincinnati	" 9, 1894
3637	Bristle, H. C	"	" 9, 1894
3638	Dennison, W. W	Milford	" 9, 1894
3639	Toland, Lindley	Sterling	" 9, 1894
3640	Hight, W	Celina	April 24, 1894
3641	Newberger	Cincinnati	" 24, 1894
3642	Sanderson, Alex	Fredericksburg	" 24, 1894
3643	Seaman, F. E	Massillon	" 24, 1894
3644	Krehbiehl, C. J	Dayton	" 24, 1894
3645	Kampfmueller, W. E	Cincinnati	" 24, 1894
3646	Lash, Wm	Bridgeport	" 24, 1894
3647	Wyckoff, R. R	Celina	" 24, 1894
3648	Barthalow, J. W	Newark	" 24, 1894
3649	Hamilton, W. O	Wellsville	" 24, 1894
3650	Hills, A. S	Hartwell	" 24, 1894
3651	Barrington, T. E	St. Marys	" 24, 1894
3652	Spencer, W. H	Columbus	" 24, 1894
3653	Shaw, F. C	Zanesville	" 25, 1894
3654	McCaw, Geo. S	Dennison	" 25, 1894
3655	Troutman, J. J	Millbrook	" 25, 1894
3656	Bayer, E. W	Cincinnati	" 25, 1894
3657	Greenamyer, H. B	Kenton	" 25, 1894
3658	Bennett, A. E	Zanesville	" 25, 1894
3659	Hubler, Rob't	Miamisburg	" 25, 1894
3660	Young, A. T	Wooster	" 25, 1894
3661	Roberts, G. W. H	Columbus	" 25, 1894
3662	Gilmore, A. C	Fletcher	" 25, 1894
3663	Troyer, D. S	Shanesville	" 25, 1894
3664	Wilson, C. H	Ada	" 27, 1894
3665	Connell, Albert	Cleveland	" 27, 1894
3666	Streich, Philip M	Portsmouth	" 27, 1894
3667	McGrath, Frank	Toledo	" 27, 1894

LIST OF REGISTERED PHARMACISTS, ETC.—Continued.

Number.	Name.	Residence.	Expires.
3668	Hammond, A. P.	Cleveland	April 27, 1894
3669	Kolachny, J. V.	"	" 27, 1894
3670	Steuer, D. B.	"	" 27, 1894
3671	Porter, F. G.	Ada	" 27, 1894
3672	Wesner, M. L.	"	" 27, 1894
3673	Wentz, C. C.	Columbus	" 27, 1894
3674	Kaercher, H. F.	Youngstown	" 27, 1894
3675	Folckemer, S H.	Springfield	" 27, 1894
3676	Smucker, M. C	Newark	" 27, 1894
3677	Dye, C. A.	Columbus	" 27, 1894
3678	Cummins, H. R.	"	" 27, 1894
3679	Wagner, E. J	Tiffin	" 27, 1894
3680	Parks, W, W.	Marseilles	" 27, 1894
3681	Brannan, C. N.	Wellsville	" 27, 1894
3682	Kahle, F. U.	Lima	" 27, 1894
3683	Gentsch, D C.	New Philadelphia	" 27, 1894
3684	Smith, Jacob H.	Berea	" 27, 1894
3685	Young, Thos.	Cleveland	" 27, 1894
3686	Malster, J. C.	Brown's Mills	" 29, 1894
3687	Craig, C. F.	Massillon	" 29, 1894
3688	Speice, E. J.	McComb	" 29, 1894
3689	Spohr, C. L.	Columbus	" 29, 1894
3690	Hartje, S. S.	McComb	" 30, 1894
3691	Early, Chas.	Briggsdale	" 30, 1894
3692	Jordan, T. S.	Martin's Ferry	" 30, 1894
3693	Collins, E. A.	Wauseon	" 30, 1894
3694	Gurney, C. H.	Chagrin Falls	" 30, 1894
3695	Moll, C. F.	Youngstown	" 30, 1894
3696	Bechberger, C. J.	Cleveland	" 30, 1894
3697	Hatton, C. B.	Milford Center	May 12, 1894
3698	Stinchcomb, C. L.	Youngstown	" 12, 1894
3699	Easterday, C. T.	Shreve	" 12, 1894
3700	Topping, Geo. B.	Columbus	" 13, 1894
3701	Bubna, W. H.	Cleveland	" 18, 1894
3702	Grandle, F. A.	Columbus	" 18, 1894
3703	Bay, W. F.	"	June 10, 1894
3704	Green, R. L.	Somerset	" 10, 1894
3705	Le Page, Frank E.	Chandlersville	" 10, 1894
3706	Lyons, F. F	Youngstown	" 10, 1894
3707	Pearce, E. L.	Ada	" 10, 1894
3708	Harper, Jno. E.	"	" 10, 1894
3709	Haake, W. H.	Cleveland	" 10, 1894
3710	Bunker, W. B.	Bellefontaine	" 10, 1894
3711	Gerlach, Frank C.	Wooster	" 10, 1894
3712	Fromm, Jno. D.	Toledo	" 10, 1894
3713	Barnes, H. F.	Waynesburg	" 10, 1894
3714	Kessler, E. F.	Logan	" 10, 1894
3715	Willard, H. M.	Ada	" 10, 1894
3716	Sfiritt, Newman	La Rue	" 10, 1894
3717	Mell, J. E	Bradford	" 10, 1894
3718	Sperry, A. H.	Columbus	" 10, 1894
3719	Landacre, W. A.	"	" 10, 1894
3720	Krieger, Geo. J.	Wooster	" 10, 1894
3721	Hague, E. U.	Elyria	" 10, 1894
3722	Hoge, E. K.	Mt. Pleasant	" 10, 1894
3723	McClish, A. B.	Ada	" 10, 1884
3724	Horn, F. P.	Ashland	" 15, 1894
3725	Collins, T. P.	Tiffin	" 15, 1894
3726	Gearhart, J. W.	Mt. Liberty	" 15, 1894
3727	Lederer, S. H.	Cleveland	" 18, 1894
3728	Huber, C. J.	Cincinnati	" 18, 1894
3729	McWilliams, Arthur	Sarahsville	" 18, 1894
3730	Wolgamot, M. C.	Kenton	August 10, 1894
3731	Hawkins, F. H.	Brunswick	" 10, 1894
3732	Schmidt, Justus	Dayton	" 10, 1894
3733	Seith, Carl L.	Cleveland	" 17, 1894
3734	Schnee, R. G.	Cuyahoga Falls	" 17, 1894
3735	Exley, Ben.	Martin's Ferry	" 17, 1894
3736	Smith, H. F.	Elyria	" 17, 1894
3737	Martin, H. J.	Defiance	" 17, 1894
3738	Langhorst, G. C.	Cincinnati	" 17, 1894
3739	Duncan, H. J.	Toledo	" 17, 1894
3740	Converse, W. A.	"	" 17, 1894
3741	Raab, E. F.	"	" 17, 1894
3742	Schoup, Chas.	Tiffin	" 17, 1894
3743	Thompson, R. A.	Tacoma	" 18, 1894

LIST OF REGISTERED PHARMACISTS, ETC.—Concluded.

Number.	Name.	Residence.	Expires.
3744	Schnuerer Geo	Cleveland	August 18, 1894
3745	Miller, A. C	Youngstown	Nov. 6, 1894
3746	Hague, W. H	Barnesville	" 7, 1894
3747	Wert, G. E	Rockford	" 9, 1894
3748	Harpster, D. W	Gomer	" 12, 1894
3749	Sieling, James	Canton	" 12, 1894
3750	Bechtel, E. E	Wharton	" 12, 1894
3751	Todd, F. P	Lebanon	" 13, 1894
3752	Decker, M. V	Beallsville	" 13, 1894
3753	Deaves, J. E	Salineville	" 13, 1894
3754	Poole, Albinus	New Philadelphia	" 13, 1894
3755	Ashley, W. F	Cleveland	" 13, 1894
3756	Hankey, W. T	"	" 14, 1894

LIST OF REGISTERED ASSISTANT PHARMACISTS FROM NOVEMBER 16, 1890, TO NOVEMBER 15, 1891.

Number.	Name.	Residence.	Expires.
1461	Brengartner, Chas	Portsmouth	February 3, 1894
1462	Lemasters, W. O	Scio	" 3, 1894
1463	Todd, F. P	Lebanon	" 3, 1894
1464	Miller J. C	Dayton	" 3 1894
1465	Fryer, C. S	Carthage	" 3, 1894
1466	Flannery, J. E	Cincinnati	" 3, 1894
1467	Noertker, J. W	"	" 3, 1894
1468	Meien, G. H	"	" 3, 1894
1469	Hensing, Wm	"	" 3, 1894
1470	Kautz, F. A., jr	"	" 3, 1894
1471	Blesi, Walter	"	" 3, 1894
1472	May, Louis	Piqua	" 6, 1894
1473	Johnson, J. H	Springfield	" 6, 1894
1474	Kattman, H	Reading	" 6, 1894
1475	Beecher, W. L	Marysville	" 6, 1894
1476	Hoehn, A	Cleveland	" 6, 1894
1477	Gebauer, E. H	Cincinnati	" 6, 1894
1478	Holzhauer, L. P	"	" 6 1894
1479	Gram, C. H	"	" 6, 1894
1480	Studybaker, J. E	"	" 6, 1894
1481	Hall, E. J	Fayetteville	" 6, 1894
1482	Folkens, Jno	Cleveland	" 6, 1894
1483	Krick, C. H	Chillicothe	" 6, 1894
1484	Gier, B. F	Cincinnati	" 6, 1894
1485	Igler, Herman	Glendale	" 9, 1894
1486	Finley, C. A	Cincinnati	" 9, 1894
1487	Hackenbruch, Henry	"	" 9, 1894
1488	Quinn, D. E	Uhrichsville	" 9, 1894
1489	Silverman, J. A	Cincinnati	" 9, 1894
1490	Kennedy, E. R	Zanesville	April 24, 1894
1491	Feiel, Geo. F	Columbus	" 25, 1894
1492	Helms, Henry	Cleveland	" 25, 1894
1493	Graham, P. L	Zanesville	" 25, 1894
1494	Twining, F. E	Granville	" 25, 1894
1495	Knowlton, R. W	Ashtabula	" 25, 1894
1496	Howe, D. T	Cleveland	" 27, 1894
1497	Tudoss, C. E	Columbus	" 27, 1894
1498	Bugbee, N. A	Harbor	" 27 1894
1499	Schmoldt, F. J	Cleveland	" 27, 1894
1500	Brezina, C. J	"	" 27, 1894
1501	Hoffman, Adolph	"	" 27, 1894
1502	Droege, R. C	"	" 27, 1894
1503	Wilhelmi, George	"	" 27, 1894
1504	Ribar, Louis	Hamilton	" 27, 1894
1505	Schrieber, Chris	Youngstown	" 27, 1894

LIST OF REGISTERED ASSISTANT PHARMACISTS, ETC.—Concluded.

Number.	Name.	Residence.	Expires.
1506	Bernstein, S. L.	Cleveland	April 27, 1894
1507	Shinnick, G. S	Zanesville	" 28, 1894
1508	Woodward, H. R.	Delaware	" 28, 1894
1509	Tassell, J. W	Cleveland	" 28, 1894
1510	Ziedler, Otto	"	" 28, 1894
1511	Orr, W. C.	Zanesville	" 28, 1894
1512	Selwood, J. H. W.	"	" 28, 1894
1513	Gerson, Harry	Cleveland	" 28, 1894
1514	Benoit, J. C.	"	" 28, 1894
1515	Chervinka, E. M	"	" 28, 1894
1516	Linde, H. W.	"	" 28, 1894
1517	Mueller, Peter	"	" 29, 1894
1518	Remy, Eugene	"	" 29, 1894
1519	Kennedy, A. T	Mansfield	" 29, 1894
1520	Pelley, T. M	Bellaire	" 30, 1894
1521	Eykyn, J. H.	Cleveland	" 30, 1894
1522	Benfield, W. E	"	" 30, 1894
1523	Pelton, J W	Bowling Green	" 30, 1894
1524	Sweyer, D. C	Hamilton	" 30, 1894
1525	Umstead, W. H.	Salem	June 10, 1894
1526	Clark, Stuart	Columbus	" 10, 1894
1527	Williams, T. H.	"	" 10, 1894
1528	McIntosh, T. A.	Calcutta	" 10, 1894
1529	Tomlinson, Thos	Jerusalem	" 10, 1894
1530	Sander, D. W.	Bucyrus	" 18, 1894
1531	Singer, Clarence	Zanesville	" 20, 1894
1532	Nelson, Wm	Toledo	August 10, 1894
1533	Hunt, S. S.	"	" 10, 1894
1534	Fink, W. C	Wauseon	" 10, 1894
1535	Greenamyer, Lee	East Palestine	" 10, 1894
1536	Lyman, C. F	Andover	" 17, 1894
1537	Schimansky, Josie	Oak Harbor	" 17, 1894
1538	Young, E. H	Pierce	" 17, 1894
1539	Fix, L. C	Zanesville	" 17, 1894
1540	Hannum, Burt	Maumee	" 17, 1894
1541	Hartman, E. A.	Weston	" 17, 1894
1542	Moeller, T. J	Cincinnati	" 17, 1894
1543	Wagner, W. G	"	" 17, 1894
1544	Doty, E. E.	Toledo	" 17, 1894
1545	Hein, G	"	" 17, 1894
1546	Robinson, H. S.	"	" 17, 1894
1547	Rea, F. C.	Newport	Nov. 4, 1894
1548	Emde, C	Cleveland	" 4, 1894
1549	Hall, C. A.	Elyria	" 5, 1894
1550	Vincent W. A	Mt. Vernon	" 5, 1894
1551	Link, M. M.	Sandusky	" 5, 1894
1552	Phillips, W. N.	Zanesville	" 5, 1894
1553	Pottorf, E. O	Kensington	" 6, 1894
1554	Gates, O. O	Powhatan Point	" 6, 1894
1555	Garrett, H. C.	Adamsville	" 6, 1894
1556	Dunathan, T. R.	Spencerville	" 6, 1894
1557	Heyner, C. C	Cleveland	" 6, 1894
1558	Bower, S. W.	Mount Gilead	" 9, 1894
1559	McDonald, D. L.	Cleveland	" 9, 1894
1560	Eitelman, Gus	"	" 9, 1894
1561	Stabler, I. M	Canton	" 10, 1894
1562	Prechtel, Chas	Cleveland	" 11, 1894
1563	Hettesheimer	"	" 11, 1894
1564	Phillips, O. W.	Caldwell	" 11, 1894
1565	Buschmann, Richard	Cleveland	" 12, 1894
1566	Roetting, Fred	Ironton	" 12, 1894
1567	Converse W. D.	Cleveland	" 13, 1894
1568	Oestermeyer, H. F	Zanesville	" 13, 1894

COMMISSIONERS OF DEEDS

FOR THE STATE OF OHIO, AND FOR OTHER STATES AND TERRITORIES.

COMMISSIONERS FOR THE STATE OF OHIO.

Arizona Territory.

Name.	Residence.	Term of office. Beginning.	Term of office. Expiration.
Savage, J. Guthrie	Flagstaff	Sept. 18, 1890	Sept. 17, 1893

California.

King, Jas. L.	San Francisco	Feb. 8, 1889	Feb. 7, 1892
Perkins, Joseph J.	Santa Barbara	Oct. 31, 1890	Oct. 30, 1893
Craig, Lee D.	San Francisco	Dec. 15, 1890	Dec. 14, 1893
McDonald, John	Pasadena	Jan. 15, 1891	Jan. 14, 1894
Sumner, C. H.	Los Angeles	" 30, 1891	" 29, 1894
Knox, Geo. F.	San Francisco	Mar. 24, 1891	Mar. 23, 1894
Mills, Jas. E.	Sacramento	Nov. 12, 1891	Nov. 11, 1894
Creighton, W. S.	Los Angeles	Jan. 11, 1892	Jan. 10, 1895

Colorado.

Mitchell, David	Denver	Feb. 8, 1890	Feb. 7, 1893

Connecticut.

Wright, Wm. A.	New Haven	Nov. 16, 1889	Nov. 15, 1892
Taintor, H. E.	Hartford	" 26, 1890	" 25, 1893
Cleaveland, Livingston W.	New Haven	July 1, 1891	June 30, 1894

District of Columbia.

Mills, Samuel C.	Washington	May 10, 1889	May 9, 1892
Bundy, Chas. S.	"	July 22, 1889	July 21, 1892
Beall, John E.	"	Dec. 21, 1889	Dec. 20, 1892
Evans, R. H.	"	Jan. 17, 1890	Jan. 16, 1893
Moffett, W. R.	"	April 7, 1890	April 6, 1893
Duffy, Terrence A.	"	" 19, 1890	" 18, 1893

Florida.

Givin, Robt. W.	Sanford	Nov. 19, 1890	Nov. 18, 1893

Georgia.

Sessions, Moultrie M.	Marietta	Nov. 2, 1891	Nov. 1, 1894
Burroughs, John W.	Savannah	Feb. 13, 1891	Feb. 12, 1894
Adams, Wm. B.	"	Mar. 5, 1891	Mar. 4, 1894
Love, Jos. E. B.	Thomasville	May 5, 1891	May 4, 1894

Commissioners for the State of Ohio—Continued.

Illinois.

Name.	Residence.	Term of office.	
		Beginning.	Expiration.
Williard, S. S	Chicago	Jan. 25, 1891	Jan. 24, 1894
Hoyne, Philip A	"	Mar. 2, 1891	Mar. 1, 1894

Kentucky.

Stuckey, Harry	Louisville	Mar. 6, 1891	Mar. 5, 1894
Rogers, Newton G	"	Sept. 1, 1891	Aug. 31, 1894

Louisiana.

Eustis, John G	New Orleans	June 16, 1890	June 15, 1893
Soniat, Meloney C	"	April 18, 1891	April 17, 1894

Maryland.

Bartlett, J. Kemp, Jr	Baltimore	Mar. 25, 1889	Mar. 24, 1892
Raleigh, W. H. H	"	Jan. 21, 1890	Jan. 20, 1893
Hoffman, Philip H	"	" 4, 1890	" 3, 1893
D'Utassey, Geo. F	"	" 30, 1890	" 29, 1893
Reardon, G. Everett	"	May 8, 1890	May 7, 1893
Dobbins, T. M	"	June 30, 1891	June 29, 1894

Massachusetts.

Whittier, Daniel B	Boston	April 22, 1889	April 21, 1892
Jennison Samuel	"	Jan. 29, 1890	Jan. 28, 1893
Read, Augustin	"	Mar. 29, 1890	Mar. 28, 1893
Jones, Edward J	"	Dec. 16, 1890	Dec. 15, 1893
Adams, Charles Hall	"	Jan. 13, 1892	Jan. 12, 1895

Michigan.

Stevens, Chas. C	Saginaw	May 14, 1890	May 13, 1893
Bell, Elias B	Detroit	Jan. 12, 1891	Jan. 11, 1894
Corliss, John B	"	Nov. 27, 1891	Nov. 26, 1894

Minnesota.

Rinker, G. H	St. Paul	Nov. 20, 1891	Nov. 19, 1894

Missouri.

Hodgkins, Jno. W	St. Louis	Jan. 3, 1891	Jan. 2, 1894
Greene, Chas. D	"	Aug. 15, 1891	Aug. 14, 1894

New Jersey.

Cutler, W. W	Morristown	Sept. 16, 1890	Sept. 15, 1893
Burns, Jno. N	Jersey City	Nov. 24, 1890	Nov. 23, 1893

COMMISSIONERS FOR THE STATE OF OHIO—Continued.

New York.

Name.	Residence.	Term of office. Beginning.	Term of office. Expiration.
Ryall, Geo	New York City	Mar. 4, 1889	Mar. 3, 1892
Nones, Alex. H	"	May 29, 1889	May 28, 1892
Burnham, Frederick	"	April 4, 1889	April 3, 1892
Braman, Jos. B	"	" 9, 1889	" 8, 1892
Owen, Gerald B	"	May 17, 1889	" 16, 1892
Clarkson, Wm. H	"	Sept. 25, 1889	Sept. 24, 1892
Langeman, W. L. S	"	" 30, 1889	" 29, 1892
Jackson, Albert H	"	Nov. 22, 1889	Nov. 21, 1892
Kilvert, Thomas	"	Mar. 12, 1890	Mar. 11, 1893
Pardee, Dwight W	"	" 4, 1890	" 3, 1893
Goodale, Samuel B	"	" 29, 1890	" 28, 1893
Taylor, Geo. H	"	Apr. 2, 1890	April 1, 1893
Clifford, Thos. B	"	" 17, 1890	" 16, 1893
Stayner, Geo. H	"	May 12, 1890	May 11, 1893
Jackson, Eleazer	"	" 22, 1890	" 21, 1893
Rosemon, Vincent	"	June 9, 1890	June 8, 1893
Sternheimer, Simon	"	" 30, 1890	" 29, 1893
Osborn, W. E	"	April 29, 1890	April 28, 1893
Lunt, Chas T	"	July 2, 1890	July 1, 1893
Corey, Geo. H	"	Aug. 23, 1890	Aug. 22, 1893
Lett, Wm. F	"	Sept. 12, 1890	Sept. 11, 1893
McHarg, Rufus K	"	Oct. 6, 1890	Oct. 5, 1893
Johnson, Wm	"	" 12, 1890	" 11, 1893
Schwab, Leo	"	" 9, 1890	" 8, 1893
Hillery, Jno. A	"	Jan. 26, 1891	Jan. 19, 1894
Hagar, Albert Francis	"	" 13, 1891	" 12, 1894
Taylor, Chas	"	Feb. 3, 1891	Feb. 2, 1894
McVay, Geo. P. H	"	" 12, 1891	" 11, 1894
Corey, Edwin F	"	" 25, 1891	" 24, 1894
Folsom, Thomas W	"	Mar. 5, 1891	Mar. 4, 1894
Crannell, Monroe	"	May 2, 1891	May 1, 1894
Mills, Chas. Edgar	"	" 7, 1891	" 6, 1894
Emanuel, S. A	"	" 18, 1891	" 17, 1894
Nettleton, Chas	"	June 19, 1891	June 18, 1894
Braman, Ella F	"	Aug. 1, 1891	July 31, 1894
Callahan, Peter H	"	Oct. 30, 1891	Oct. 29, 1894
Sammis, Warren E	"	Nov. 10, 1891	Nov. 9, 1894

North Carolina.

Cushman, Walter S	Ashville	Sept. 18, 1890	Sept. 17, 1893

Pennsylvania.

Fell, Wm. Jenks	Philadelphia	Feb. 4, 1889	Feb. 3, 1892
Robb, Wm. F	Pittsburg	June 15, 1889	June 14, 1892
Sparhawk, Chas. W	Philadelphia	" 10 1889	" 9, 1892
Tener, Kinley J	"	July 15, 1889	July 14, 1892
Jefferson, J. P	Warren	Dec. 14, 1889	Dec. 13, 1892
Hunt, Geo. W	Philadelphia	Mar. 13, 1890	Mar. 12, 1893
Hunt, Thos. J	"	July 11, 1890	July 10, 1893
Hagen, Jos. S	"	Aug. 4, 1890	Aug. 3, 1893
Shippen, Ed	"	Dec. 27, 1890	Dec. 26, 1893
Taylor, Samuel L	"	July 11, 1891	July 10, 1894
Ramsey, Edward	"	" 23, 1891	" 22, 1894
Cloud, E. H	"	Oct. 30, 1891	Oct. 29, 1894
Wagner, Wm., jr	"	Nov. 6, 1891	Nov. 5, 1894
Albert, H. P	"	" 28, 1891	" 27, 1894
Wheeler, John H	"	Jan. 5, 1892	Jan. 4, 1895

Rhode Island.

Jopp, Gilman E	Providence	May 13, 1889	May 12, 1892
Morton, Marcus W	"	July 10, 1890	July 9, 1893

Commissioners for the State of Ohio—Concluded.

Tennessee.

Name.	Residence.	Term of office. Beginning.	Term of office. Expiration.
Faulkner, Jno. L.	Knoxville	May 12, 1890	May 11, 1893

Texas.

Johnson, Wm. R.	Galveston	Oct. 22, 1890	Oct. 21, 1893

Utah Territory.

Russell, Warren E.	Salt Lake City	June 4, 1890	June 3, 1893

Foreign Countries.

Canada.

White, W. J.	Montreal	Feb. 17, 1891	Feb. 16, 1894

England.

Heales, Alfred	London	Mar. 15, 1889	Mar. 14, 1892
Pinkney, Wm.	Sunderland	April 11, 1889	April 10, 1892
Pennington, Thos. Robt.	Liverpool	Mar. 3, 1891	Mar. 2, 1894
Grain, Wm.	London	May 28, 1891	May 27, 1894
Hale, Matthew H.	"	June 3, 1891	June 2, 1894
Peddar, Sydney H.	"	Aug. 6, 1891	Aug. 5, 1894
Brandon, Horatio	"	Sept. 1, 1891	" 31, 1894
Warr, Augustus F.	"	Nov. 17, 1891	Nov. 16, 1894

Commissioners for other States and Territories.

(Residents of Ohio.)

Alabama.

Harrison, Joseph T.	Cincinnati	April 10, 1891	April 9, 1894

Arkansas.

Casey, P. P.	Cincinnati	Jan. 7, 1882	At will of the Governor of State.
Levy, Lipman	"	Oct. 27, 1884	
Harrison, Joseph T.	"	July 25, 1885	
Netter, Gabriel	"	Mar. 29, 1888	

California.

Netter, Gabriel	Cincinnati	Jan. 17, 1888	Jan. 16, 1892
Levy, Lipman	"	" 5, 1889	" 4, 1893
Harrison, Joseph T.	"	Aug. 29, 1889	Aug. 28, 1893
Raymond, Frank M.	Columbus	Jan. 27, 1891	Jan. 26, 1895

COMMISSIONERS FOR OTHER STATES AND TERRITORIES—Continued.

Connecticut.

Name.	Residence.	Term of office.	
		Beginning.	Expiration.
Netter, Gabriel	Cincinnati	Jan. 16, 1888	Jan. 15, 1893
Harrison, Joseph T.	"	Mar. 17, 1890	Mar. 16, 1895
Wade, James	Cleveland	April 29, 1890	April 28, 1895

Delaware.

Harrison, Joseph T.	Cincinnati	Mar. 25, 1885	Mar. 24, 1892
Netter, Gabriel	"	April 6, 1888	April 5, 1895

Florida.

Levy, Lipman	Cincinnati	Nov. 24, 1884	At will of the Governor of State.
Harrison, Joseph T.	"	April 24, 1885	
Douglass, Howard	"	July 7, 1886	
Netter, Gabriel	"	Mar. 21, 1888	

Georgia.

Harrison, Joseph T.	Cincinnati	Jan. 1, 1889	Dec. 31, 1893
Douglass, Howard	"	" 1, 1889	" 31, 1893
Levy, Lipman	"	" 1, 1889	" 31, 1893
Carpenter, Samuel S	"	" 1, 1889	" 31, 1893
Young, George R.	Dayton	" 1, 1889	" 31, 1893
Kennedy, Grafton C.	"	" 1, 1889	" 31, 1893

Idaho.

Netter, Gabriel	Cincinnati	April 16, 1888	April 15, 1892

Illinois.

Levy, Lipman	Cincinnati	Nov. 20, 1888	Nov. 19, 1892
Douglass, Howard	"	Dec. 3, 1888	Dec. 2, 1892
Carpenter, Samuel S	"	April 19, 1889	April 18, 1893
Harrison, Joseph T.	"	June 25, 1889	June 24, 1893

Indiana.

Carpenter, Samuel S	Cincinnati	Jan. 24, 1888	Jan. 23, 1892
Levy, Lipman	"	Nov. 10, 1888	Nov. 9, 1892
Douglass, H.	"	Dec. 3, 1888	Dec. 2, 1892
Pease, J. L.	Toledo	Mar. 25, 1889	Mar. 24, 1893
Kronacher, D. F.	Cincinnati	Sept. 23, 1889	Sept. 22, 1893
Harrison, Joseph T.	"	April 29, 1890	April 28, 1894
Netter, Gabriel	"	Mar. 24, 1888	Mar. 23, 1892
Page, W. M.	Lima	Dec. 18, 1890	Dec. 17, 1894

Iowa.

Levy, Lipman	Cincinnati	Dec. 2, 1887	Dec. 1, 1890
Netter, Gabriel	"	Mar. 25, 1888	Mar. 4, 1891
Harrison, Joseph T.	"	Nov. 10, 1891	Nov. 9, 1894

Commissioners for other States and Territories—Continued.

Kansas.

Name.	Residence.	Term of office. Beginning.	Term of office. Expiration.
Netter, Gabriel	Cincinnati	Feb. 18, 1888	Feb. 17, 1892
Levy, Lipman	"	Oct. 22, 1888	Oct. 21, 1892
Cory, Edwin F	"	Mar. 20, 1889	Mar. 19, 1893
Harrison, Joseph T	"	" 20, 1889	" 19, 1893

Kentucky.

Jung, Peter A	Cincinnati	Aug. 12, 1881	Aug. 11, 1893
Stamm, A. G.	"	April 10, 1890	April 9, 1892

Louisiana.

Netter, Gabriel	Cincinnati	Mar. 12, 1888	Mar. 11, 1892
Levy, M. L	"	July 10 1888	July 9, 1892
Levy, Lipman	"	Oct. 10, 1888	Oct. 9, 1892
Harrison, Jos. T	"	May 2, 1889	May 1, 1893
Kronacher, D. F	"	Sept. 25, 1889	Sept. 24, 1893
McNary, Amos B	Cleveland	June 2, 1891	June 1, 1895

Maine.

Gould Stephen	Cincinnati	Jan. 7, 1868	For life.
Peck, H. D	"	Oct. 20, 1868	For life.
Wade, James, jr	Cleveland	Sept. 15, 1869	For life.
Harrison, J. T	Cincinnati	Mar. 23, 1885	Mar. 22, 1892
Netter, Gabriel	"	Jan. 30, 1888	Jan. 29, 1895
Kronacher, D. F	"	Sept. 24, 1889	Sept. 23, 1896

Maryland.

Harrison, Joseph T	Cincinnati	May 15, 1890	May 14, 1892

Massachusetts.

Harrison, Joseph T	Cincinnati	Nov. 7, 1888	Nov. 6, 1891
Carpenter, S. S	"	Jan. 2, 1889	Jan. 1, 1892

Michigan.

Knight, T. S	Cleveland	Mar. 21, 1887	Mar. 20, 1892
Blum, H. C	Canton	June 15, 1887	June 14, 1892
Tracy, Thomas H	Toledo	Aug. 6, 1887	Aug. 5, 1892
Wade, James	Cleveland	Sept. 18, 1887	Sept. 17, 1892
Netter, Gabriel	Cincinnati	Feb. 2, 1888	Feb. 1, 1893
Pease, James Lee	Toledo	May 3, 1888	May 2, 1893
Halbrook, Ralph S	"	July 3, 1888	July 2, 1893
Gleason, Alfred W	"	Jan. 14, 1890	Jan. 13, 1895
Hubbard, Shannon B	Sandusky	" 20, 1890	" 19, 1895
Harrison, Joseph T	Cincinnati	Mar. 22, 1890	Mar. 21, 1895
McConkie, Thomas	Toledo	" 26, 1890	" 25, 1895
Thomas, Daniel E	"	May 8, 1890	May 7, 1895
Lowry, Henry Walter	Cincinnati	June 10, 1890	June 9, 1895
Voorhies, George P	Toledo	" 12, 1890	" 11, 1895
Dustin, Alton C	Cleveland	" 26, 1890	" 25, 1895
Van Vleet, Maybrey C	Toledo	July 16, 1891	July 15, 1896
Wilson, A. King	"	Feb. 7, 1891	Feb. 6, 1896

COMMISSIONERS FOR OTHER STATES AND TERRITORIES—Continued.

Minnesota.

Name.	Residence.	Term of office. Beginning.	Term of office. Expiration.
Harrison, Joseph T.	Cincinnati	Aug. 17, 1889	Aug. 16, 1892
Kronacher, David F.	"	Sept. 23, 1889	Sept. 22, 1892

Mississippi.

Douglass, H.	Cincinnati	Dec. 7, 1891	Dec. 6, 1893
Harrison, Joseph T.	"	" 18, 1890	" 17, 1892

Missouri.

Carpenter, S. S.	Cincinnati	May 19, 1865	At will of Governor of State.
McGuffey, Alexander H.	"	June 30, 1865	
Douglass, John G.	"	Sept. 18, 1865	
Lynch, John A.	"	Oct. 9, 1865	
Bindley, James, jr.	"	Dec. 9, 1865	
Gorrill, William H.	Toledo	April 23, 1866	
Tyler, Reuben	Cincinnati	Sept. 3, 1866	
Douglass, Howard	"	Feb. 11, 1867	
Vorce, Charles M.	Cleveland	May 27, 1867	
Brinsmade, Allen T.	"	June 3, 1867	
Abraham, Victor	Cincinnati	" 26, 1867	
Jones Talbot	"	Oct. 3, 1867	
Orf, John H.	Columbus	Nov. 23, 1867	
Henry, James D.	Cincinnati	July 18, 1868	
Crawford, Samuel E.	"	Oct. 16, 1868	
Wade, James J.	Cleveland	July 29, 1869	
Brown, James Finley	Columbus	May 22, 1872	
Coates, Cullen W.	Cleveland	June 1, 1872	
Ross, Charles E.	Columbus	July 30, 1873	
Levy, Lipman	Cincinnati	Nov. 13, 1884	
Harrison, Joseph T.	"	July 24, 1885	
Day, William M.	Fostoria	Jan. 6, 1886	
Netter, Gabriel	Cincinnati	Feb. 14, 1888	

Montana.

Netter, Gabriel	Cincinnati	April 24, 1888	April 23, 1891

Nebraska.

Netter, Gabriel	Cincinnati	Feb. 21, 1888	Feb. 20, 1892
Levy, Lipman	"	Nov. 11, 1888	Nov. 10, 1892
Harrison, Joseph T.	"	" 6, 1889	" 5, 1893

Nevada.

Netter, Gabriel	Cincinnati	Mar. 21, 1888	March 20, 1892

New Hampshire.

Netter, Gabriel	Cincinnati	June 5, 1888	June 4, 1893
Casey, Peter J.	"	" 21, 1887	" 20, 1892
Harrison, Joseph T.	"	July 1, 1890	" 30, 1895
Kronacher, David F.	"	Dec. 18, 1889	Dec. 17, 1894
Levy, Lipman	"	" 19, 1889	" 18, 1894

COMMISSIONERS FOR OTHER STATES AND TERRITORIES—Continued.

New Jersey.

Name.	Residence.	Term of office. Beginning.	Term of office. Expiration.
Harrison, Joseph T.	Cincinnati	June 9, 1891	June 8, 1894
Carpenter, Samuel S.	"	Feb. 5, 1889	Feb. 4, 1892
Wade, James	Cleveland	June 28, 1890	June 27, 1893
Douglass, Howard	Cincinnati	July 16, 1891	July 15, 1894

New York.

Name.	Residence.	Term of office. Beginning.	Term of office. Expiration.
Wade, James	Cleveland	June 20, 1891	June 19, 1895
Folger, Robert H.	Massillon	Dec. 12, 1891	Dec. 11, 1895
Iddings, Charles D.	Dayton	" 12, 1891	" 11, 1895
Carpenter, Samuel S.	Cincinnati	May 2, 1888	May 1, 1892
Gleason, Alfred W.	Toledo	June 14, 1888	June 13, 1892
Levy, Lipman	Cincinnati	Oct. 29, 1888	Oct. 28, 1892
Harrison, Joseph T.	"	Aug. 31, 1889	Aug. 30, 1893
Kronacher, David F.	"	June 27, 1890	June 26, 1894
Lowry, Henry Walter	"	Aug. 5, 1890	Aug. 4, 1894
Brinsmade, Allen T.	Cleveland	Sept. 24, 1890	Sept. 23, 1894
Douglass, Howard	Cincinnati	Nov. 6, 1890	Nov. 5, 1894

North Carolina.

Name.	Residence.	Term of office. Beginning.	Term of office. Expiration.
Kronacher, D. F.	Cincinnati	Sept. 28, 1891	Sept. 27, 1893
Harrison, Joseph T.	"	Dec. 30, 1891	Dec. 29, 1893

Oregon.

Name.	Residence.	Term of office. Beginning.	Term of office. Expiration.
Netter, Gabriel	Cincinnati	Mar. 14, 1888	Mar. 13, 1892
Levy, Lipman	"	Oct. 31, 1888	Oct. 30, 1892
Harrison, Joseph T.	"	Mar. 27, 1889	Mar. 26, 1893
Carpenter, Samuel S.	"	April 16, 1889	April 15, 1893
Pitts, J. J.	Massillon	Jan. 29, 1891	Jan. 28, 1895

Pennsylvania.

Name.	Residence.	Term of office. Beginning.	Term of office. Expiration.
Wade, James	Cincinnati	Aug. 10, 1891	Aug. 9, 1896
Netter, Gabriel	"	Feb. 8, 1888	Feb. 7, 1893
Levy, Lipman	"	Nov. 11, 1889	Nov. 10, 1894
Harrison, Joseph T.	"	April 1, 1890	Mar. 31, 1895

Rhode Island.

Name.	Residence.	Term of office. Beginning.	Term of office. Expiration.
Netter, Gabriel	Cincinnati	April 7, 1888	April 6, 1893
Kronacher, David F.	"	Oct. 3, 1889	Oct. 2, 1894

South Carolina.

Name.	Residence.	Term of office. Beginning.	Term of office. Expiration.
Crawford, Daniel E.	Cincinnati	Oct. 26, 1868	At will of Governor of State.
Wade, James	Cleveland	July 31, 1869	
Levy, Lipman	Cincinnati	Nov. 17, 1884	
Harrison, Joseph T.	"	June 10, 1885	
Netter, Gabriel	"	April 6, 1888	
Hoag, J. M.	Napoleon	" 5, 1879	

South Dakota.

Name.	Residence.	Term of office. Beginning.	Term of office. Expiration.
Harrison, Joseph T.	Cincinnati	Jan. 2, 1890	Jan. 1, 1894

Tennessee.

Name.	Residence.	Term of office. Beginning.	Term of office. Expiration.
Harrison, Joseph T.	Cincinnati	Aug. 17, 1889	Aug. 16, 1893

COMMISSIONERS FOR OTHER STATES AND TERRITORIES—Concluded.

Texas.

Name.	Residence.	Term of office.	
		Beginning.	Expiration.
Harrison, Joseph T.	Cincinnati	April 4, 1891	April 3, 1893
Kronacher, D. F.	"	Sept. 24, 1889	Sept. 23, 1891
Levy, Lipman	"	Oct. 20, 1890	Oct. 19, 1892

Utah Territory.

Netter, Gabriel	Cincinnati	April 26, 1888	April 25, 1892

Vermont.

Netter, Gabriel	Cincinnati	Mar. 28, 1888	Mar. 27, 1893
Kronacher, D. F	"	Sept. 30, 1889	Sept. 29, 1894

Virginia.

Harrison, Joseph T.	Cincinnati	Nov. 2, 1891	Nov. 1, 1893

Washington.

Pitts, J. J.	Massillon	Mar. 11, 1891	Feb. 23, 1895

West Virginia.

Netter, Gabriel	Cincinnati	Mar. 7, 1888	Mar. 6, 1892
Carpenter, Samuel S.	"	Dec. 27, 1888	Dec. 26 1892
Levy, Lipman	"	" 27, 1888	" 26, 1892
Harrison, Joseph T.	"	Mar. 20, 1889	Mar. 19, 1893

Wisconsin.

Netter, Gabriel	Cincinnati	Jan. 30, 1888	Jan. 29, 1892
Levy, Lipman	"	Nov. 5, 1888	Nov. 4, 1892
Harrison, Joseph T.	"	June 24, 1889	June 23, 1893

APPORTIONMENT OF MEMBERS

OF THE

GENERAL ASSEMBLY OF OHIO,

1891-1901.

WITH THE COMPLETE RECORD OF THE CASE IN THE SUPREME COURT RELATING THERETO.

INTRODUCTORY.

According to the provisions of the Constitution it is made the duty of the Governor, the Auditor of State and the Secretary of State to determine the representation in the General Assembly, which each county or district shall be entitled to for ten years following each decennial census.

Since the adoption of the Constitution in 1851 there never has been any question or dispute concerning the decennial apportionments. Grave questions, however, arose in making the apportionment of 1890, which resulted in subjecting the action of the constitutional commission, above referred to, to an investigation by the Supreme Court. The questions raised in the case were so important, and the result so authoritative as a precedent, that it has been deemed proper to print herein a full record of every thing in relation thereto.

I have, consequently, compiled the proceedings of the apportionment commission, the record of the case in the Supreme Court, as well as the briefs and arguments thereon. They will prove of historic value and as an addition to the State papers of Ohio will be very important as a basis upon which to proceed in future apportionments.

DANIEL J. RYAN,
Secretary of State.

COLUMBUS, OHIO.

APPORTIONMENT OF THE STATE OF OHIO FOR MEMBERS OF THE GENERAL ASSEMBLY FOR THE FIFTH DECENNIAL PERIOD.

In conformity with the provisions of the Constitution of the State of Ohio, we, James E. Campbell, Governor; Ebenezer W. Poe, Auditor of State, and Daniel J. Ryan, Secretary of State, have ascertained and determined the ratio of representation in the General Assembly according to the decennial census, the number of representatives and senators each county or district shall be entitled to elect, and for what years within the next ensuing ten years, and do declare the same as follows:

The total population of the several counties of the State by the federal census, as ascertained by us, is three million six hundred and seventy-two thousand three hundred and sixteen. The ratio for a representative is thirty-six thousand seven hundred and twenty-four; and for a Senator, one hundred and four thousand nine hundred and twenty-four.

The apportionment for the House of Representatives during the fifth decennial period, under the constitution, shall be as follows:

The counties of Ashland, Athens, Auglaize, Allen, Ashtabula, Brown, Champaign, Clermont, Clinton, Coshocton, Crawford, Defiance, Delaware, Darke, Erie, Fairfield, Fayette, Fulton, Gallia, Greene, Guernsey, Hardin, Henry Holmes, Highland, Huron, Hancock, Jackson, Jefferson, Knox, Lawrence, Logan, Licking, Lorain, Madison, Medina, Meigs, Mercer, Monroe, Morgan, Miami, Noble, Ottawa, Paulding, Perry, Pickaway, Portage, Preble, Putnam, Richland, Ross, Sandusky, Scioto, Shelby, Seneca, Trumbull, Union, Van Wert, Washington, Warren, Williams, Wyandot and Wayne, shall severally be entitled to one representative in each session of the decennial period.

The county of Columbiana shall be entitled to one representative in each session and one additional representative in the first, second and third sessions of the decennial period.

The counties of Belmont, Clark, Mahoning and Summit shall severally be entitled to one representative in each session, and one additional

representative each in the third and fourth sessions of the decennial period.

The counties of Butler, Muskingum, Tuscarawas and Wood shall severally be entitled to one representative in each session, and one additional representative each in the fifth session of the decennial period.

The county of Stark shall be entitled to two representatives in each session and one additional representative in the fifth session of the decennial period.

The counties of Lucas and Montgomery shall severally be entitled to two representatives in each session and one additional representative each in the first, second and third sessions of the decennial period.

The county of Franklin shall be entitled to three representatives in each session and one additional representative in the fifth session of the decennial period.

The county of Cuyahoga shall be entitled to eight representatives in each session and one additional representative in the third and fourth sessions of the decennial period.

The county of Hamilton shall be entitled to ten representatives in each session of the decennial period.

The counties of Carroll, Morrow, Geauga, Lake, Vinton and Pike, having less than one-half of a representative ratio of population, have respectively and severally been attached to the adjoining county having the least number of inhabitants, and until they acquire a sufficient population to entitle them to elect separately, shall form representative districts during the decennial period in the manner following, to-wit: The counties of Carroll and Harrison, one district; the counties of Morrow and Marion, one district; the counties of Geauga and Lake, one district; the counties of Vinton and Hocking, one district; the counties of Pike and Adams, one district. Each of said districts so formed, shall be entitled to one representative in each session of the decennial period.

By the Constitution the State is divided into thirty-three senatorial districts, as follows:

The county of Hamilton constitutes the first senatorial district; the counties of Butler and Warren, the second; the counties of Montgomery and Preble, the third; Clermont and Brown, the fourth; Greene, Clinton and Fayette, the fifth; Ross and Highland, the sixth; Adams, Pike, Scioto and Jackson, the seventh; Lawrence, Gallia, Meigs and Vinton, the eighth; Athens, Hocking and Fairfield, the ninth; Franklin and Pickaway, the tenth; Clark, Champaign and Madison, the eleventh; Miami, Darke and Shelby, the twelfth; Logan, Union, Marion and Hardin, the thirteenth; Washington and Morgan, the fourteenth; Muskingum and

Perry, the fifteenth; Delaware and Licking, the sixteenth; Knox and Morrow, the seventeenth; Coshocton and Tuscarawas, the eighteenth; Guernsey and Monroe, the nineteenth; Belmont and Harrison, the twentieth; Carroll and Stark, the twenty-first; Jefferson and Columbiana, the twenty-second; Trumbull and Mahoning, the twenty-third; Ashtabula, Lake and Geauga, the twenty-fourth; Cuyahoga, the twenty-fifth; Portage and Summit, the twenty-sixth; Medina and Lorain, the twenty-seventh; Wayne and Holmes, the twenty-eighth; Ashland and Richland, the twenty-ninth; Huron, Erie, Sandusky and Ottawa, the thirtieth; Seneca, Crawford and Wyandot, the thirty-first; Mercer, Auglaize, Allen, Van Wert, Paulding, Defiance and Williams, the thirty-second; and Hancock, Wood, Lucas, Fulton, Henry and Putnam, the thirty-third.

The following senatorial districts, to-wit: The third, the seventh, the eighth, the eleventh, the twelfth, the thirteenth, the twenty-first, the twenty-third, the thirtieth and the thirty-first shall severally be entitled to one senator in each session of the decennial period.

The thirty-second district shall be entitled to one senator in each session and one additional senator in the first, second, third and fourth sessions of the decennial period.

The tenth district shall be entitled to one senator in each session and one additional senator in the third and fourth sessions of the decennial period.

The thirty-third district shall be entitled to two senators in each session and one additional senator in the third and fourth sessions of the decennial period.

The twenty-fifth district shall be entitled to two senators in each session and one additional senator in the first, second, third and fourth sessions of the decennial period.

The first district shall be entitled to three senators in each session and one additional senator in the third and fourth sessions of the decennial period.

The following districts until they acquire a sufficient population to entitle them to elect separately, shall form districts in the manner following, to-wit: The second and fourth senatorial districts shall form one district, and the district so constituted shall be entitled to one senator in each session and one additional senator in the fifth session of the decennial period.

The fifth and sixth senatorial districts shall form one district, and the district so constituted shall be entitled to one senator in each session and one additional senator in the fifth session of the decennial period.

The ninth and fourteenth senatorial districts, composed of the counties of Athens, Hocking, Fairfield, Washington, Morgan, and part of the counties of Noble and Monroe, shall form one district, and the district so constituted shall be entitled to one senator in each session and one additional senator in the third and fourth sessions of the decennial period.

The fifteenth district, composed of the counties of Muskingum and Perry, and the sixteenth district, composed of the counties of Delaware and Licking, having been annexed at the last preceding apportionment, and not having acquired sufficient population to entitle them to elect separately, shall be entitled to one senator in each session and one additional senator in the third and fourth sessions of the decennial period.

The seventeenth district, composed of the counties of Knox and Morrow, and the twenty-eighth district, composed of the counties of Wayne and Holmes, having in like manner been annexed at a preceding apportionment, and not having acquired sufficient population to entitle them to elect separately, shall be entitled to one senator in each session of the decennial period.

The eighteenth district, composed of the counties of Tuscarawas and Coshocton, and the nineteenth district, composed of the county of Guernsey and part of the counties of Monroe and Noble, having been annexed at the last preceding apportionment, and not having acquired sufficient population to entitle them to elect separately, shall be entitled to one senator in each session and one additional senator in the fifth session of the decennial period.

The twentieth and twenty-second senatorial districts shall form one district, and the district so constituted shall be entitled to one senator in each session, and one additional senator in the first, second and third sessions of the decennial period.

The twenty-fourth district, composed of the counties of Ashtabula, Lake and Geauga, and the twenty-sixth district, composed of the counties of Portage and Summit, having been annexed at the last preceding apportionment, and not having acquired sufficient population to entitle them to elect separately, shall be entitled to one senator in each session, and one additional senator in the third and fourth sessions of the decennial period.

The twenty-seventh district, composed of the counties of Lorain and Medina, and the twenty-ninth district, composed of the counties of Ashland and Richland, having in like manner been annexed at a preceding apportionment, and not having acquired sufficient population to entitle

them to elect separately, shall be entitled to one senator in each session of the decennial period.

In testimony whereof, we have hereunto subscribed our names and caused the Great Seal of the State of Ohio to be affixed, at Columbus, the 13th day of April, A. D. 1891.

[SEAL.]

JAMES E. CAMPBELL,
Governor.

EBENEZER W. POE,
Auditor of State.

DANIEL J. RYAN,
Secretary of State.

APPORTIONMENT OF MEMBERS OF THE GENERAL ASSEMBLY OF OHIO—1891-1901.

SENATE.

Population of State, 3,672,316; full ratio, 104,924; three-fourths ratio, 78,693.

District.	Counties.	Population.	Population of district.	Fraction over full ratio.	Fraction multiplied by five.	Number added for fraction.	Terms. 1st.	2d.	3d.	4th.	5th.	Total.
1	Hamilton	374,573	374,573	†59,803	299,015	2	3	3	4	4	3	17
2 & 4	Butler	48,597										
	Warren	25,468										
	Total 2d district	74,065										
	Clermont	33,553										
	Brown	29,899										
	Total 4th district	63,452	137,517	32,593	162,965	1	1	1	1	1	2	6
3	Montgomery	100,852										
	Preble	23,421										
5 & 6	Greene	29,820	124,273	19,849	96,745	.....	1	1	1	1	1	5
	Clinton	24,240										
	Fayette	22,309										
	Total 5th district	76,369										
	Highland	29,048										
	Ross	39,454										
	Total 6th district	68,502	144,871	39,947	199,735	1	1	1	1	1	2	6
7	Adams	26,093										
	Pike	17,482										
	Scioto	35,377										
	Jackson	28,408	107,360	2,436	12,180	.....	1	1	1	1	1	5
8	Lawrence	39,556										
	Gallia	27,005										
	Meigs	29,813										
	Vinton	16,045	112,419	7,495	37,475	.....	1	1	1	1	1	5
9 & 14	Athens	35,194										
	Hocking	22,658										
	Fairfield	33,939										
	Total 9th district	91,791										
	Morgan	19,143										
	Washington	42,380										
	Monroe, part of—Rinard's Mills precinct in Washington township and part of Bethel and Benton townships.	945										
	Noble, part of—Brookfield, Jackson, Noble, Sharon and Olive townships, and part of Elk, Jefferson and Center townships, Forest Grove and Caldwell precincts, and part of Dexter precinct.	10,167										
	Total 14th district	72,635	164,426	59,502	297,510	2	1	1	2	2	1	7

APPORTIONMENT—SENATE—Continued.

District.	Counties.	Population.	Population of district.	Fraction over full ratio.	Fraction multiplied by five.	Number added for fraction.	Terms. 1st.	2d.	3d.	4th.	5th.	Total.
10	Franklin	124,087										
	Pickaway	26,959	151,046	46,122	230,610	2	1	1	2	2	1	7
11	Clark	52,277										
	Champaign	26,980										
	Madison	20,057	99,314	.....	.....	.....	1	1	1	1	1	5
12	Miami	39,754										
	Darke	42,961										
	Shelby	24,707	107,422	2,498	12,490	.....	1	1	1	1	1	5
13	Logan	27,386										
	Union	22,860										
	Marion	24,727										
	Hardin	28,939	103,912	.....	.....	.....	1	1	1	1	1	5
15	Muskingum	51 210										
	Perry	31,151										
&	Total 15th district	82,361										
16	Delaware	27,189										
	Licking	43,279										
	Total 16th district	70,468	152,829	7,905	239,525	2	1	1	2	2	1	7
17	Knox	27,600										
	Morrow	18 120										
&	Total 17th district	45 720										
28	Wayne	39,005										
	Holmes	21,139										
	Total 28th district	60,144	105,864	940	4,700	.....	1	1	1	1	1	5
18	Coshocton	26,703										
	Tuscarawas	46,618										
&	Total 18th district	73,321										
19	Guernsey	28,645										
	Monroe, all of—except part of Benton and Bethel townships, and Rinard's Mills precinct	24,230										
	Noble, part of—Beaver, Buffalo, Enoch, Marion, Seneca, Stock and Wayne townships, and part of Center, Elk and Jefferson townships, East Union and part of Dexter precincts	10,586										
	Total 19th district	63,461	136,782	31,858	159,290	1	1	1	1	1	2	6
20	Belmont	57,413										
	Harrison	20,830										
&	Total 20th district	78 243										
22	Jefferson	39 415										
	Columbiana	59,029										
	Total 22d district	98,444	176,687	71,763	358,815	3	2	2	2	1	1	8
21	Carroll	17,566										
	Stark	84,170	101,736	.....	.....	.....	1	1	1	1	1	5

APPORTIONMENT—SENATE—Concluded.

Districts.	Counties.	Population.	Population of district.	Fraction over full ratio.	Fraction multiplied by five.	Number added for fraction.	Terms. 1st.	2d.	3d.	4th.	5th.	Total.
23	Trumbull	42,373										
	Mahoning	55,979	98,352	.....	.....	.....	1	1	1	1	1	5
24	Ashtabula	43,655										
	Lake	18,235										
&	Geauga	13,489										
	Total 24th district	75,379										
26	Portage	27,868										
	Summit	54,089										
	Total 26th district	81,957	157,336	52,412	262,060	2	1	1	2	2	1	7
25	Cuyahoga	309,970	309 970	*100,123	500,615	4	3	3	3	3	2	14
27	Medina	21,742										
	Lorain	40,295										
&	Total 27th district	62,037										
29	Ashland	22,223										
	Richland	38 072										
	Total 29th district	60,295	122,332	17,408	87,040	.....	1	1	1	1	1	5
30	Huron	31,949										
	Erie	35,46[illegible]										
	Sandusky	30 617										
	Ottawa	21,974	120,002	15,078	75,390	.....	1	1	1	1	1	5
31	Seneca	40,869										
	Crawford	31 927										
	Wyandot	21,7[illegible]2	94 518	.....	.....	.....	1	1	1	1	1	5
32	Allen	40,644										
	Auglaize	28,100										
	Defiance	25,769										
	Mercer	27,220										
	Paulding	25,932										
	Van Wert	29,671										
	Williams	24,897	202,233	97,309	486,545	4	2	2	2	2	1	9
33	Fulton	22,023										
	Hancock	42 563										
	Henry	25,08[illegible]										
	Lucas	102,296										
	Putnam	30,185										
	Wood	44,392	266 542	*56,695	283,475	2	2	2	3	3	2	12
			.....	.....	.....	26	31	31	37	36	31	166

†Fraction over three ratios.

*Fraction over two ratios.

HOUSE OF REPRESENTATIVES.

Population of State, 3,672,316; ratio, 36,724; half ratio, 18 362; one and three-fourths ratio, 61 267 two full ratios, 73 446

Counties.	Population.	Fraction over full ratio.	Fraction multiplied by five.	Number added for fraction	Terms. 1st.	2d.	3d.	4th.	5th.	Total.
Adams 26 093 Pike 17,482	43.575	6,851	34,255	.....	1	1	1	1	1	5
Allen	40,614	3,920	19 600	.....	1	1	1	1	1	5
Ashland	22 223	.....	.....	.....	1	1	1	1	1	5
Ashtabula	43 655	6,931	34,655	.....	1	1	1	1	1	5
Athens	35,194	.....	.....	.....	1	1	1	1	1	5
Auglaize	28,100	.....	.....	.....	1	1	1	1	1	5
Belmont	57,413	20,689	103,445	2	1	1	2	2	1	7
Brown	29,899	.....	.....	.....	1	1	1	1	1	5
Butler	48,597	11,873	59,365	1	1	1	1	1	2	6
Champaign	26,980	.....	.....	.....	1	1	1	1	1	5
Clark	52,277	15,553	77,765	2	1	1	2	2	1	7
Clermont	33,553	.....	.....	.....	1	1	1	1	1	5
Clinton	24,240	.....	.....	.....	1	1	1	1	1	5
Columbiana	59,029	22 305	111,525	3	2	2	2	1	1	8
Coshocton	26,703	.....	.....	.....	1	1	1	1	1	5
Crawford	31,927	.....	.....	.....	1	1	1	1	1	5
Cuyahoga	309,970	*16,185	80,925	2	8	8	9	9	8	42
Darke	42,961	6,237	31,185	.....	1	1	1	1	1	5
Defiance	25,769	.....	.....	.....	1	1	1	1	1	5
Delaware	27,189	.....	.....	.....	1	1	1	1	1	5
Erie	35,462	.....	.....	.....	1	1	1	1	1	5
Fairfield	33 939	.....	.....	.....	1	1	1	1	1	5
Fayette	22,309	.....	.....	.....	1	1	1	1	1	5
Franklin	124 087	†13,918	69 590	1	3	3	3	3	4	16
Fulton	22,023	.....	.....	.....	1	1	1	1	1	5
Gallia	27,065	.....	.....	.....	1	1	1	1	1	5
Greene	29,820	.....	.....	.....	1	1	1	1	1	5
Guernsey	28,645	.....	.....	.....	1	1	1	1	1	5
Hamilton	374,573	‡7,342	36,710	.....	10	10	10	10	10	50
Hancock	42,563	5,839	29,195	.....	1	1	1	1	1	5
Hardin	28,939	.....	.....	.....	1	1	1	1	1	5
Harrison 20,830 Carroll 17,566	38,396	1,672	8,360	.....	1	1	1	1	1	5
Henry	25 080	.....	.....	.....	1	1	1	1	1	5
Highland	29,048	.....	.....	.....	1	1	1	1	1	5
Hocking 22,658 Vinton 16,045	38,703	1,979	9,895	.....	1	1	1	1	1	5
Holmes	21,139	.....	.....	.....	1	1	1	1	1	5
Huron	31,949	.....	.....	.....	1	1	1	1	1	5
Jackson	28,408	.....	.....	.....	1	1	1	1	1	5
Jefferson	39,415	2,691	13,455	.....	1	1	1	1	1	5
Knox	27,600	.....	.....	.....	1	1	1	1	1	5
Lake 18 235 Geauga 13,489	31,724	.....	.....	.....	1	1	1	1	1	5
Lawrence	39,556	2,832	14,160	.....	1	1	1	1	1	5
Licking	43 279	6,555	32,775	.....	1	1	1	1	1	5
Logan	27,386	.....	.....	.....	1	1	1	1	1	5
Lorain	40,295	3,571	17,855	.....	1	1	1	1	1	5
Lucas	102,296	§ 28,850	144,250	3	3	3	3	2	2	13
Madison	20,057	.....	.....	.....	1	1	1	1	1	5
Mahoning	55,979	19,255	96,275	2	1	1	2	2	1	7
Marion 24 727 Morrow 18,120	42,847	6,123	30,615	.....	1	1	1	1	1	5
Medina	21,742	.....	.....	.....	1	1	1	1	1	5
Meigs	29,813	.....	.....	.....	1	1	1	1	1	5
Mercer	27,220	.....	.....	.....	1	1	1	1	1	5
Miami	39 754	3,030	15,150	.....	1	1	1	1	1	5
Monroe	25,175	.....	.....	.....	1	1	1	1	1	5
Montgomery	100,852	§ 27,406	137,030	3	3	3	3	2	2	13
Morgan	19,143	.....	.....	.....	1	1	1	1	1	5
Muskingum	51,210	14,486	72,430	1	1	1	1	1	2	6
Noble	20,753	.....	.....	.....	1	1	1	1	1	5
Ottawa	21,974	.....	.....	.....	1	1	1	1	1	

APPORTIONMENT—HOUSE OF REPRESENTATIVES—Concluded.

Counties.	Population.	Fraction over full ratio.	Fraction multiplied by five.	Number added for fraction.	Terms. 1st.	2d.	3d.	4th.	5th.	Total.
Paulding	25,932	.....	.....	.....	1	1	1	1	1	5
Perry	31,151	.....	.....	.....	1	1	1	1	1	5
Pickaway	26,959	.....	.....	.....	1	1	1	1	1	5
Portage	27,868	.....	.....	.....	1	1	1	1	1	5
Preble	23,421	.....	.....	.....	1	1	1	1	1	5
Putnam	30,188	.....	.....	.....	1	1	1	1	1	5
Richland	38,072	1,348	6,740	.....	1	1	1	1	1	5
Ross	39,454	2,730	13,650	.....	1	1	1	1	1	5
Sandusky	30,617	.....	.....	.....	1	1	1	1	1	5
Scioto	35,377	.....	.....	.....	1	1	1	1	1	5
Seneca	40,869	4,145	20,725	.....	1	1	1	1	1	5
Shelby	24 707	.....	.....	.....	1	1	1	1	1	5
Stark	84,170	*10,724	53.620	1	2	2	2	2	3	11
Summit	54 089	17,365	86,825	2	1	1	2	2	1	7
Trumbull	42,373	5,649	28.245	.....	1	1	1	1	1	5
Tuscarawas	46 618	9,894	49,470	1	1	1	1	1	2	6
Union	22,860	.....	.....	.....	1	1	1	1	1	5
Van Wert	29,671	.....	.....	.....	1	1	1	1	1	5
Warren	25,468	.....	.....	.....	1	1	1	1	1	5
Washington	42 380	5 656	28 280	.....	1	1	1	1	1	5
Wayne	39 005	2,281	11,405	.....	1	1	1	1	1	5
Williams	24,897	.....	.....	.....	1	1	1	1	1	5
Wood	44,392	7,668	38,340	1	1	1	1	1	2	6
Wyandot	21,722	.....	.....	.....	1	1	1	1	1	5
	3,672,316			25	107	107	112	109	110	545

* Fraction over eight ratios.
† Fraction over three ratios.
‡ Fraction over ten ratios.
‖ Fraction over two ratios.

IN THE SUPREME COURT OF OHIO.

THE STATE OF OHIO, EX. REL. JOHN GALLAGHER, PLAINTIFF, VS. JAMES E. CAMPBELL, GOVERNOR; DANIEL J. RYAN, SECRETARY OF STATE, AND EBENEZER W. POE, AUDITOR OF STATE OF THE STATE OF OHIO, DEFENDANTS.	*Petition for Mandamus and Injunction.*

Your relator now comes and shows the Court that he is an elector of and tax-payer resident at the county of Hocking, Ohio.

That James E. Campbell is the duly elected, qualified and acting Governor of the State of Ohio; that Daniel J. Ryan is the duly elected, qualified and acting Secretary of State of said State; and that Ebenezer W. Poe is the duly elected, qualified and acting Auditor of State of said State; that by virtue of the Constitution of said State, it became and is the duty of said named officers, or of any two of them, at least six months prior to the November election, A. D., 1891, to ascertain and determine the ratio of representation according to the decennial census, the number of Representatives and Senators each county or district shall be entitled to elect, and for what years within the next ensuing ten years, and by the provisions of the same instrument, it is made the duty of the said Governor to publish said action as shall be directed by law.

The General Assembly of said State having directed no other mode by which the whole population of the State may be ascertained, it became and is the duty of said officers, or of any two of them, to take the whole population of said State as ascertained by the last federal census, divide such number by thirty-five, the result or quotient whereof constituting a senatorial ratio, or the ratio for senatorial representation in said State.

That by said federal census, the whole population of said State is 8,672,316, which gives senatorial ratio at 104,924, and the three-fourths ratio at 78,693.

That the population of the senatorial districts of Ohio by said census is as follows:

1st District	374,573
2d "	74,065
3d "	124,273
4th "	63,452
5th "	76,359
6th "	68,502
7th "	107,360
8th "	112,419
9th "	91,791
10th "	151,046
11th "	99,314
12th "	107,422
13th "	103,912
14th "	72,637
15th "	82,361
16th "	70,468
17th "	45,720
18th "	73,321
19th "	63,461
20th "	78,243
21st "	101,736
22d "	98,444
23d "	98,352
24th "	75,379
25th "	309,970
26th "	81,957
27th "	62,037
28th "	60,944
29th "	60,295
30th "	120,002
31st "	94,518
32d "	202,233
33d "	266,524

That by the provisions of said Constitution, it became and is the duty of said officers, or of any two of them, to apportion to each senatorial district having a population equal to three-fourths of such senatorial ratio, senatorial representation as follows: Each senatorial district having such full senatorial ratio or three-fourths of such ratio, one senator at each session of the legislature for the ensuing ten years; each district having two such ratios, two; and three times such ratio, three and so on; that to each of said districts that contain a population a fraction above said ratio so large that being multiplied by five, would result in a sum equal to one or more ratios, it became and is the duty of such officers, or of any two of them. to apportion to such district, senatorial representation as follows:

If one ratio, a senator to be allotted to the fifth session of the decennial period; if two, a senator to be allotted to the fourth and third sessions

respectively; if three, to the third, second and first sessions; if four, to the fourth, third, second and first sessions respectively; it likewise became and is the duty of said officers, or of any two of them, at the time aforesaid, to annex each senatorial district in said State, having less than three-fourths of said ratio to the district adjoining having the least number of inhabitants, and to apportion to said two districts thus temporarily annexed, senatorial representation for the ten years next ensuing in the same manner and by the same rule made applicable to separate districts.

That the first, third, seventh, eighth, ninth, tenth, eleventh, twelfth, thirteenth, fifteenth, twenty-first, twenty-fifth, twenty-third, thirtieth, thirty-first, thirty-second and thirty-third districts are each entitled to separate senatorial representation and to have apportioned to them one or more senators, to be elected for each session of the General Assembly for the ten years next ensuing, each of said districts having a population of more than three fourths of a senatorial ratio by the last federal census aforesaid, and not being districts having the least number of inhabitants adjoining districts having less than three-fourths of a senatorial ratio.

It became and is the duty therefore of said officers, or of any two of them, at the time aforesaid, to apportion to each of said districts, senatorial representation upon the population contained in each in the manner and by the rule aforesaid; that neither the second, fourth, fifth, sixth, fourteenth, sixteenth, seventeenth, eighteenth, nineteenth, twentieth, twenty-fourth, twenty-seventh, twenty-eighth nor the twenty-ninth senatorial districts has a population by said census equal to three-fourths of said senatorial ratio. Each of said districts is therefore required to be annexed to the district adjoining it having the least number of inhabitants, as follows, that is to say: the second to the fourth district; the fifth to the sixth; the fourteenth to the nineteenth; the sixteenth to the seventeenth; the eighteenth to the twenty-eighth; the twentieth to the twenty-second; the twenty-fourth to the twenty-sixth; the twenty-seventh to the twenty-ninth.

The fourth district being the district adjoining the second having the least number of inhabitants by said census; the sixth district being the district adjoining the fifth having the least number of inhabitants by said census; the nineteenth district being the district adjoining the fourteenth having the least number of inhabitants by said census; the seventeenth district being the district adjoining the sixteenth having the least number of inhabitants by said census; the twenty eighth district being the district adjoining the eighteenth having the least number of inhabitants by said census; the twenty-second district being the district adjoining the twentieth having the least number of inhabitants by said census; the twenty-sixth district being the district adjoining the twenty-fourth dis-

trict having the least number of inhabitants by said census; the twenty-ninth district being the district adjoining the twenty-seventh district having the least humber of inhabitants by said census; it became and is the duty therefore of said officers, or of any two of them, in and about making an apportionment for senatorial representation aforesaid, to annex said several districts in the manner and form above indicated and to apportion to said several districts thus temporarily united, senatorial representation in the manner and in accordance with the rule given herein as applicable to separate districts.

That said officers have failed and neglected to perform the above indicated duty imposed upon them by said constitution and the laws, and unless compelled to so do by an order of mandamus from this court, will continue to neglect to perform said duties.

On the contrary, assuming and pretending to perform said duties in that behalf, the said defendants, Daniel J. Ryan, Ebenezer W. Poe, said defendant, James E. Campbell dissenting therefrom, proceeded to make a pretended apportionment of said State in accordance with the constitutional provision in respect thereto, a copy of which proceeding is hereto attached marked exhibit "A," and reference thereto is made herein and made a part of this petition.

That by the action of said officers aforesaid, they have assumed to create a district of which the ninth district is to constitute a part in the words following: "The ninth and fourteenth districts, composed of Athens, Hocking, Fairfield, Washington, Morgan, and a part of the counties of Noble and Monroe, shall form one district, and the district so constituted shall be entitled to one senator in each session and one additional senator in the third and fourth sessions of the decennial period."

That by the action of said officers aforesaid they have assumed to create a district composed of the eighteenth district and a part of the nineteenth district in the words following: "The eighteenth district composed of the counties of Tuscarawas and Coshocton, and the nineteenth district composed of the county of Guernsey and parts of the counties of Monroe and Noble, having been annexed at the last preceding apportionment and not having acquired sufficient population to entitle them to elect separately, shall be entitled to one senator in each session and one additional senator in the fifth session of the decennial period."

Your relator says that said officers have no right or power to create or constitute a district; that the same are created by the constitution of the State and may never be changed; that incorporating a part of the counties of Noble and Monroe in the districts thus assumed to be formed and constituted without specifying what part or parts thereof, their action in that behalf is void; that in assuming to incorporate in or annex to any other

district or part of districts to the ninth district of said State, they are in violation of their duty as such officers, and their action in that behalf a nullity.

Your relator further says that while the said defendants have assumed to retain the eighteenth and nineteenth districts, as the same were annexed at the last preceding apportionment, have, in fact, only retained a part of the nineteenth district in the said joint district as above described by them, and that the eighteenth and nineteenth districts as described in the proceedings of said defendants describes other and different territory from that described in the action of the last preceding apportionment, and said nineteenth district, as described by the said defendants, only embraces a part of the nineteenth district, as the same was described and annexed to the eighteenth district at the last preceding apportionment, and that the proceeding of the said defendant in that behalf is therefore null and void.

That the ninth senatorial district of Ohio has a population of 91,791, or more than three-fourths of such senatorial ratio, and is therefore entitled to separate senatorial representation; that said ninth district is not the district adjoining the fourteenth district, having the least number of inhabitants, but the nineteenth district is such adjoining district having the least population, said nineteenth district having a population of 63,-461, or less than three-fourths of a senatorial ratio.

That by annexing the fourteenth district to the said nineteenth, which was the plain constitutional duty of said officers to do, the fourteenth district would thereby be annexed to the district adjoining having the least population, and no district entitled thereto would be prevented from having separate senatorial representation.

That said officers assuming to act in the performance of their duties in this behalf, neglected to apportion to the fifteenth district separate representation, although said fifteenth district has a population of 82,361, or more than three-fourths of a senatorial ratio, and is therefore entitled to separate senatorial representation; but assuming that because the said fifteenth district and the sixteenth district had before and at the last decennial period been annexed for the purpose of apportionment, that they should so remain, and pretended to apportion representation to them in the following words: "The fifteenth district, composed of the counties of Muskingum and Perry, and the sixteenth district, composed of the counties of Delaware and Licking, having been annexed at the last preceding apportionment, and not having acquired sufficient population to entitle them to elect separately, shall be entitled to one senator in each session and one additional senator in the third and fourth sessions of the decennial period."

That the defendant, James E. Campbell, has been by said other defendants, ordered to cause said proceedings to be published as and for the apportionment required by the Constitution of the State to be made by said officers, and unless restrained by the order of this court, said Campbell will publish said proceedings as and for such apportionment.

Your relator further says that the said defendants have failed, neglected, refused, and still neglect and refuse to ascertain and determine the ratio of representation according to the decennial census for each senatorial district in the state, and the number of senators each senatorial district shall be entitled to elect, and for what years within the next ensuing ten years as required by the provisions of the constitution, and have refused and still refuse to discharge their duties as required by the constitution in the premises.

Your relator further avers that there is no proper or adequate remedy at law to redress the injuries complained of herein, and that your relator and the other electors of his county and district, as well as other districts and counties of the state, will be deprived of proper and legal senatorial representation, and will suffer great and irreparable injury in the premises, unless your Honorable Court will grant a writ of mandamus herein, requiring the defendants to discharge their duties in the premises in accordance with the provisions of the constitution.

The premises considered, your relator prays that a writ of mandamus issue against said defendants commanding them to proceed to apportion senatorial representation for the several districts of the state in accordance with the constitutional requirements, and that senatorial representation may be apportioned to the ninth and fifteenth districts, to which said defendants have assigned no representation under their proceeding aforesaid, although each of said districts has more than three-fourths of the senatorial ratio and is entitled to separate senatorial representation, and that by the said writ they may be commanded to annex the nineteenth district to the fourteenth district where it properly belongs, as the nineteenth district is the adjoining district to the fourteenth district, having the least population according to the last federal census, and that said apportionment throughout be made in accordance with the express letter and spirit of the constitution, and that in the meantime the defendant, James E. Campbell, be restrained by the order of this court from publishing the said proceeding of said officers, as he has been ordered to do by the other defendants herein.

By Powell, Owen, Ricketts & Black,
John S. Friesner,
James E. Neal.

THE STATE OF OHIO, FRANKLIN COUNTY, *ss:*

John Gallagher, being by me first duly sworn on his oath, says:

That he is the plaintiff in the above action, and that the facts stated and allegations therein contained are true.

JOHN GALLAGHER.

Sworn to by the said John Gallagher and by him subscribed in my presence this 29th day of April, A. D. 1891.

ROBERT L. GILLIAM,
Notary Public in and for Franklin County, Ohio.

EXHIBIT "A."

Pursuant to the requirements of the constitution, on this 13th day of April, A. D. 1891, James E. Campbell, Governor, E. W. Poe, Auditor of State, and Daniel J. Ryan, Secretary of State, met at the office of the Governor for the purpose of ascertaining and determining the representation in the General Assembly of Ohio according to the decennial census, and the number of representatives and senators each county or district shall be entitled to elect, and for what years within the next ensuing ten years.

Mr. Poe moved that Governor Campbell act as Chairman of the Board, which was agreed to.

Mr. Ryan moved that the following be declared the apportionment of this Board for representatives and senators during the fifth decennial period:

The apportionment for the House of Representatives during the fifth decennial period, under the constitution, shall be as follows:

The counties of Ashland, Athens, Auglaize, Allen, Ashtabula, Brown, Champaign, Clermont, Clinton, Coshocton, Crawford, Defiance, Delaware, Darke, Erie, Fairfield, Fayette, Fulton, Gallia, Greene, Guernsey, Hardin, Henry, Holmes, Highland, Huron, Hancock, Jackson, Jefferson, Knox, Lawrence, Logan, Licking, Lorain, Madison, Medina, Meigs, Mercer, Monroe, Morgan, Miami, Noble, Ottawa, Paulding, Perry, Pickaway, Portage, Preble, Putnam, Richland, Ross, Sandusky, Scioto, Shelby, Seneca, Trumbull, Union, Van Wert, Washington, Warren, Williams, Wyandot and Wayne shall severally be entitled to one representative in each session of the decennial period.

The county of Columbiana shall be entitled to one representative in each session, and one additional representative in the first, second and third sessions of the decennial period.

The counties of Belmont, Clark, Mahoning and Summit shall severally be entitled to one representative in each session, and one additional representative each in the third and fourth sessions of the decennial period.

The counties of Butler, Muskingum, Tuscarawas and Wood shall severally be entitled to one representative in each session, and one additional representative each in the fifth session of the decennial period.

The county of Stark shall be entitled to two representatives in each session, and one additional representative in the fifth session of the decennial period.

The counties of Lucas and Montgomery shall severally be entitled to two representatives in each session, and one additional representative each in the first, second and third sessions of the decennial period.

The county of Franklin shall be entitled to three representatives in each session, and one additional representative in the fifth session of the decennial period.

The county of Cuyahoga shall be entitled to eight representatives in each session, and one additional representative in the third and fourth sessions of the decennial period.

The county of Hamilton shall be entitled to ten representatives in each session of the decennial period.

The counties of Carroll, Morrow, Geauga, Lake, Vinton and Pike, having less than one-half of a representative ratio of population, have respectively and severally been attached to the adjoining county having the least number of inhabitants, and until they acquire a sufficient population to entitle them to elect separately, shall form representative districts during the decennial period in the manner following, to wit: The counties of Carroll and Harrison one district; the counties of Morrow and Marion one district; the counties of Geauga and Lake one district; the counties of Vinton and Hocking one district; the counties of Pike and Adams one district.

Each of said districts, so formed, shall be entitled to one representative in each session of the decennial period.

The following senatorial districts, to wit: The third, the seventh, the eighth, the eleventh, the twelfth, the thirteenth, the twenty-first, the twenty-third, the thirtieth and the thirty-first shall severally be entitled to one senator in each session of the decennial period.

The thirty-second district shall be entitled to one senator in each session, and one additional senator in the first, second, third and fourth sessions of the decennial period.

The tenth district shall be entitled to one senator in each session, and one additional senator in the third and fourth sessions of the decennial period.

The thirty-third district shall be entitled to two senators in each session. and one additional senator in the third and fourth sessions of the decennial period.

The twenty-fifth district shall be entitled to two senators in each session, and one additional senator in the first, second, third and fourth sessions of the decennial period.

The first district shall be entitled to three senators in each session, and one additional senator in the third and fourth sessions of the decennial period.

The following districts, until they acquire sufficient population to entitle them to elect separately, shall form districts in the manner following, to-wit: The second and fourth senatorial districts shall form one district, and the district so constituted shall be entitled to one senator in each session and one additional senator in the fifth session of the decennial period.

The fifth and sixth senatorial districts shall form one district, and the district so constituted shall be entitled to one senator in each session and one additional senator in the fifth session of the decennial period.

The ninth and fourteenth senatorial districts, composed of the counties of Athens, Hocking, Fairfield, Washington, Morgan and part of the counties of Noble and Monroe, shall form one district, and the district so constituted shall be entitled to one senator in each session and one additional senator in the third and fourth sessions of the decennial period.

The fifteenth district, composed of the counties of Muskingum and Perry, and the sixteenth district, composed of the counties of Delaware and Licking, having been annexed at the last preceding apportionment, and not having acquired sufficient population to entitle them to elect separately, shall be entitled to one senator in each session and one additional senator in the third and fourth sessions of the decennial period.

The seventeenth district, composed of the counties of Knox and Morrow, and the twenty-eighth district, composed of the counties of Wayne and Holmes, having in like manner been annexed at a preceding apportionment, and not having acquired sufficient population to entitle them to elect separately, shall be entitled to one senator in each session of the decennial period.

The eighteenth district, composed of the counties of Tuscarawas and Coshocton, and the nineteenth district, composed of the county of Guernsey and part of the counties of Monroe and Noble, having been annexed

at the last preceding apportionment, and not having acquired sufficient population to entitle them to elect separately, shall be entitled to one senator in each session and one additional senator in the fifth session of the decennial period.

The twentieth and and twenty-second senatorial districts shall form one district, and the district so constituted shall be entitled to one senator in each session and one additional senator in the first, second and third sessions of the decennial period.

The twenty-fourth district, composed of the counties of Ashtabula, Lake and Geauga, and the twenty-sixth district, composed of the counties of Portage and Summit, having been annexed at the last preceding apportionment, and not having acquired sufficient population to entitle them to elect separately, shall be entitled to one senator in each session and one additional senator in the third and fourth sessions of the decennial period.

The twenty-seventh district, composed of the counties of Lorain and Medina, and the twenty-ninth district, composed of the counties of Ashland and Richland, having in like manner been annexed at a preceding apportionment, and not having acquired sufficient population to entitle them to elect separately, shall be entitled to one senator in each session of the decennial period.

Mr. Poe seconded said motion.

The motion of Mr. Ryan having been offered, as above recited, an amendment thereto was offered by James E. Campbell, as follows:

That the ninth and fifteenth senatorial districts be added to the list of districts each and severally to be entitled to one senator in each session of the decennial period; that the following joint senatorial districts provided for in said motion be abrogated, to-wit: The ninth and fourteenth, the fifteenth and sixteenth, the seventeenth and twenty-eight and the eighteenth and nineteenth, and that in lieu thereof the following joint senatorial districts be created, to-wit:

The fourteenth and nineteenth senatorial districts shall form one district, and such district so constituted shall be entitled to one senator in each session, and one additional senator in the fifth session of the decennial period.

The sixteenth and seventeenth senatorial districts shall form one district, and such district so constituted shall be entitled to one senator in each session of the decennial period.

The eighteenth and twenty-eighth districts shall form one district, and such district so constituted shall be entitled to one senator during each session, and one additional senator in the fifth session of the decennial period.

The said amendment is offered for the reason that the apportionment proposed by Mr. Ryan does not take into consideration the fact that the joint senatorial districts, as apportioned in 1881, are now segregated, and each senatorial district restored to its separate character by the constitution; and for the further reason that said apportionment does not follow either numerical or geographical order in creating joint senatorial districts, and destroys unnecessarily the autonomy of the ninth and fifteenth senatorial districts.

The question being on said amendment, the vote was as follows: Aye, Mr. Campbell; nays, Messrs. Poe and Ryan.

The question recurring on the original motion, the vote was as follows: Ayes, Messrs. Poe and Ryan; nay, Mr. Campbell.

Thereupon the Chair declared the vote to be in favor of the adoption of the first mentioned proposition of apportionment, and declared that the same is the action of this Board in fixing the apportionment for the ensuing decennial period.

On motion of Mr. Poe, the Board adjourned *sine die.*

JAMES E. CAMPBELL,
Governor.
EBENEZER W. POE,
Auditor of State.
DANIEL J. RYAN,
Secretary of State.

ANSWER.

The defendants, for answer, say:

They admit that the population of the original senatorial districts of Ohio, as created by the constitution, is correctly stated in the petition, but that the population of the existing districts heretofore formed by annexation under section 8, of article 11, of the constitution, is as follows:

The joint district composed of the fifteenth and sixteenth districts, 152,829; the joint district composed of the eighteenth and nineteenth districts, 136,782; the joint district composed of the seventeenth and twenty-eighth districts, 105,864; the joint district composed of the twenty-fourth and twenty-six districts, 157,336; the joint district composed of the twenty-seventh and twenty-ninth districts, 122,332.

And they deny that the ninth and fifteenth senatorial districts are each entitled to separate senatorial representation, or that it became, or was, the duty of the defendants, or any two of them, to apportion to said districts, or either of them, separate senatorial representation; and they aver that each of said districts is a district having the least number of in-

habitants adjoining a district having less than three-fourths of a senatorial ratio.

They deny that the nineteenth district is the district adjoining the fourteenth district having the least number of inhabitants by the last federal census. They deny that the fourteenth district should be annexed to said nineteenth district, and they deny that said nineteenth district now has any separate existence. On the contrary thereof, they aver that the said eighteenth and nineteenth districts were annexed by the apportionment of 1881, under the provisions of section 8, of article 11, of the constitution, and neither of said districts now have sufficient population to entitle them to elect separately, and they now constitute a joint senatorial district having a greater number of inhabitants than said ninth district.

They deny that the sixteenth district is the district adjoining the seventeenth district, having the least number of inhabitants by the last federal census. They deny that said sixteenth district should be annexed to said seventeenth district, and they deny that said sixteenth district has now any separate existence. On the contrary thereof, they aver that the said fifteenth district and sixteenth district were annexed by the apportionment of 1881 under the provisions of section 8, of article 11, of the constitution, and neither of said districts now have sufficient population to entitle them to elect separately, and they now constitute a joint senatorial district.

They deny that the eighteenth district is the district adjoining the twenty-eighth district, having the least number of inhabitants by the last federal census. They deny that said eighteenth district should be annexed to said twenty-eighth district, and they deny that said twenty-eighth district now has any separate existence. On the contrary thereof, they aver that the said seventeenth and twenty-eighth districts were annexed by the apportionment of 1861, under the provisions of section 8, of article 11, of the constitution, and were continued, as so annexed, by the apportionments of 1871 and 1881, and that neither of said districts have now sufficient population to entitle them to elect separately, and they now constitute a joint senatorial district.

They deny that they have assumed to create a district composed of the eighteenth district and a part of the nineteenth district. On the contrary thereof, they aver that in the apportionment made by them, they have continued the joint district created by the apportionment of 1881, composed of the said eighteenth district and the said nineteenth district, and they further say that by the second section of the act of the General Assembly of the State of Ohio, entitled "An act to erect the county of Noble," passed on the 11th day of March, 1851, the day after the adoption

of the constitution by the convention, there was taken from the county of Washington, which the constitution placed in the fourteenth senatorial district, a strip of land which was added to and incorporated with the county of Monroe, and that the inhabitants of this strip of land have always since voted for State Senator in the fourteenth district; that when the defendants, in making the present apportionment, used, in describing the fourteenth and nineteenth districts, the language "composed of part of the counties of Noble and Monroe," they had, so far as the county of Monroe is concerned, reference to the division of that county made by the act of the General Assembly above referred to, and that they neither made, nor attempted to make any division of said county other than that made by said act of the General Assembly; that it was intended by the apportionment of 1881 to join the eighteenth and nineteenth districts by embracing therein only the territory belonging to said districts at the adoption of the constitution; and that, in fact, since the apportionment of 1881, said original districts, eighteen and nineteen, have been treated as a joint senatorial district, and the right of senatorial representation therein has been exclusively limited to the inhabitants of the territory of these districts as originally constituted by the constitution.

They deny that they have failed, neglected, or refused to ascertain or determine the ratio of representation according to the decennial census of each senatorial district of the state, and the number of senators each senatorial district should be entitled to elect, and for what years within the next ensuing ten years, as required by the provisions of the constitution, or that they have refused to discharge any of their duties, as required by the constitution, in the premises. On the contrary thereof, they aver that they have fully discharged their constitutional duty in the premises, as appears from the minutes of their proceedings, and the apportionment made by them, a copy of which is attached to the petition and marked Exhibit "A."

Wherefore, the defendants pray that they be dismissed and be allowed their costs in this action.

THE STATE OF OHIO, }
FRANKLIN COUNTY, } *ss:*

Daniel J. Ryan, one of the above named defendants, being first duly sworn, says that the facts and allegations set forth in the above answer are true as he verily believes.

DANIEL J. RYAN.

Sworn to before me and subscribed in my presence this 14th day of May, A. D. 1891.

[SEAL.] C. O. L. COOPER, *Notary Public.*

BRIEFS AND ARGUMENTS FOR THE RELATOR.

Virgil C. Lowry, FOR RELATOR.

May it please the Court: The constitution of the State guarantees to the people of each and every senatorial district in the State, having three-fourths of a senatorial ratio of population or more, the right to separate and distinct representation in the Senate of the State.

Judge Ranney in the case of Ohio *ex rel.* Evans *vs.* Dudley in 1st O. S. 437, said: All the inhabitants of the State have the constitutional right to be represented in the legislative and judicial departments of the State, and *all the electors of the State the right of suffrage in their several districts, to elect the necessary officers to fill these departments.*

This right is an absolute one except in one particular, and that is, that such district is the district having the fewest inhabitants adjoining one having less than three-fourths of a senatorial ratio. In this event, although a district may have three-fourths of a senatorial ratio, or more, it loses its right to separate senatorial representation through the provisions of section 8, of article XI, of the State Constitution.

By the annexation of the 14th district to the 9th district, the relator insists that the constitutional right of the people of the 9th senatorial district to have separate senatorial representation has been violated. Because the 9th district has more than three-fourths of a senatorial ratio of population, and is not the district adjoining the 14th district having the least number of inhabitants, there being two other districts, to-wit: The 15th district and the 19th district, adjoining said 14th district, each having a less number of inhabitants than the 9th district.

But defendants contend that the 16th district having been annexed to the 15th district at the last preceding apportionment, and that the 19th district having at that time likewise been annexed to the 18th district, and that the districts so annexed in neither case having acquired a population sufficient to entitle them to elect separately, remain as they were annexed at the last preceding decennial apportionment, and hence that the 9th district is the only district undisposed of adjoining the 14th district having the least number of inhabitants. To sustain this view of the defendants and their action in conformity thereto, in respect to the apportionment of the senatorial districts, the court must find that the provisions of section 4, of article XI, of the State Constitution has been made applicable to senatorial districts.

The question then is, did the framers of the constitution intend to apply the provisions of section four to senatorial districts? If they had such an intention it must have been expressed through the medium of section 8, of article XI, of the State Constitution; because no other section of the constitution relating to senatorial districts can be construed to have the slightest reference to the provisions of section four, except as a counterpart thereof, as found in section nine, as hereinafter explained. Therefore the question narrows down to a construction of section eight. Section eight provides for two things. *First.* The apportioning of fractions of senatorial districts. *Second.* The annexing of senatorial districts that have less than three-fourths of a senatorial ratio at the time of apportionment. In doing these two things the same rules are to be applied as are applied in doing the same two things in respect to representative districts.

Did the framers of the constitution then by the use of the terms "apportioning the fractions of senatorial districts" intend to refer to the rule in section four and incorporate it in section eight, or did they intend to refer to the rule in section three and incorporate it in section eight?

Section three provides for the representation of the fractions of representative districts.

Now, if the above quoted terms of section eight do not refer to and incorporate the rules in section three into section eight, then we have no authority for fractional repre-

sentation in senatorial districts, and we have been violating the constitution in this respect since 1861. As an illustration of this point, the eighth, tenth and thirteenth districts were allotted two senators each in the 69th General Assembly on the supposition that the provisions of section three were incorporated in section eight by the terms above quoted, whereas they are entitled to but one senator each, if section eight does not refer to section three. Without stopping to show that the terms apportioning senatorial districts are not descriptive of the object sought in section four, it is sufficient to say that all the apportioning officers heretofore have construed the above quoted terms of section eight to refer to section three.

The second and remaining object sought by the provisions of section eight is the annexation of senatorial districts that fall below three-fourths of a senatorial ratio at any decennial apportionment.

The question is: Did the framers of the constitution by the use of the terms "In annexing districts which may hereafter have less than three-fourths of a senatorial ratio," as used in section eight, intend to refer to and adopt the rule in section four or section five of article XI, and make it applicable to senatorial districts?

Certainly the terms annexing districts, etc., are in nowise descriptive of the provisions of section four.

Section four provides for the separation of a county under certain condition from a representative district formed by two or more counties. The process is separation, division into parts; the object and result is the creation of new representative districts. It is the making of two or more out of one.

The term annexing, as used in section eight, has a diametrically opposite object in view from those above stated. It means a joining of parts instead of a division into parts. As applied to representative districts or senatorial districts, it means a decrease in the number of districts instead of an increase, as contemplated by section four. It means the annihilation of old districts for the time being, instead of the creation of new ones, as provided for in section four. It means the making of one out of two instead of two out of one, as in section four. The distinctive object of section four is separation; the idea sought to be expressed by the words annexing, as used in section eight, is combination. The objects sought by section four and section eight, respectively, are as opposite as the operation of analysis and synthesis.

To what rule then in respect to representative districts did the framers of the constitution intend to refer when they used in section eight the above quoted terms in respect annexing senatorial districts that fall below three-fourths of a senatorial ratio?

Must not every one answer, it is the rule laid down in section five?

Section five has but two objects in view: *First.* It provides a rule for attaching a county to an adjoining one when it has less than the population required to entitle it to a representative. *Second.* It applies the same rules of representation to this district as to single counties. Are not the terms annexing districts which may hereafter have less than three-fourths of a senatorial ratio used in section eight completely descriptive of the operations of section five? Are not the rules of section five as plainly referred to by the language used in section eight as though instead of that language the number of the section had been used? If they are not, and if by means of them the framers of the constitution did not intend to incorporate into section eight the rules of section five, where do the officers charged with the duty of apportioning the State for legislative purposes get their authority for annexing a district having less than three-fourths of a senatorial ratio to the district adjoining it having the least number of inhabitants? If the rules of section five are not referred to in section eight, and incorporated therein, then said officers need not attach a district falling below the requisite number, to the adjoining district having the least number of inhabitants, and full opportunity is given for a political apportionment of the senatorial districts. A Democratic district can be smothered by a Republican district, or a Republican district by a Democratic district,

at the will of said officers, the very evil the constitutional convention sought to prevent in creating by the constitution a system of self acting apportionment.

That the framers of the constitution did not intend to incorporate the rule in section four into section eight and apply it to senatorial districts as districts, is shown by the fact that the provisions of section four are made applicable to senatorial districts through section nine, the one being the counterpart of the other, each having in view the same object, to-wit: The separate representation of counties, the one in the senate, the other in the house, when certain conditions as to population had been complied with, theretofore only entitled to a joint representation respectively in the senate and house by reason of having been united with other counties by the constitution in a representative or senatorial district.

One proof of this fact is found from a comparison of section four with section nine, as it came from the hands of the committee on apportionment where it was designated as section ten. The section read as follows: Section 10. Whenever any county shall have a sufficient population to entitle it to a separate senatorial representation, and also to leave in the district from which it is taken, a population sufficient to be entitled to a senator, such county shall become a separate senatorial district at any regular decennial apportionment.

A glance at this section is sufficient to convince the most skeptical that it was taken almost bodily from section four, that most of the expression and terms therein are taken from section four, that without any strained construction or unnatural transposition of sentences or terms, or undue expansion of phrases in the one, or contraction of sentences in the other, these two sections can be made identical throughout in structure and language to say nothing of the identity of objects sought.

The part of section eight as it now stands relating to annexing districts that fall below three-fourths of a senatorial ratio, in the report of the committee on apportionment, read senatorial ratio instead of three-fourths of senatorial ratio as now. In conforming section nine, then called section ten, to this change from a full senatorial ratio to three-fourths of a senatorial ratio, the phraseology of section nine and the general plan of construction thereof was so changed as that it does not now resemble section four as much as in the report of the committee. In this connection it is well to bear in mind that the first report from the committee on apportionment to the convention, did not contain the provisions of section nine, but this section appeared in the second report as section ten, having been placed there after the first report had been recommitted to the committee.

That sections four and nine have the same objects in view is shown from an examination of the evils which they were created to remedy, and the objections to the system of apportionment sought to be adopted by the constitutional convention, that they were expected to remove.

The members of the constitutional convention from the smaller counties, and many from the larger ones, on principle, maintained that each county, however few its inhabitants, should have a representative, while some of the larger counties contended for single senatorial representation.

A large and respectable portion of the constitutional convention went further than this, and contended that every constituency of the legal amount was entitled to its own separate representation, and insisted on the division of counties and districts every ten years to accomplish this end. To remove these objections to the plan of apportionment proposed, to the extent of giving a county forming with another county or counties, a representative or senatorial district separate representation, when it and the remaining part of the district had acquired a sufficient population, sections four and nine were engrafted on the constitution.

The chief objection to the plan of apportionment proposed and finally adopted, was that it not only did not provide for single district representation, but that it even required the formation of seven representative districts, each composed of two or more

counties, and deprived fifteen counties of separate representation. Hence, the evil sought to be relieved against was a then present one. This fact is borne out by an examination of the last clause of section nineteen of the schedule to the constitution. It is true, possibly, that by the use of the expression in section four "during one decennial period" in letter if not in spirit and intent section four is made to govern section five in respect to the separation of the counties united into a representative district by the provisions of section five. But when we reflect that by the omission of the expression "during one decennial period" from section four, every one of the seven representative districts above referred to, whose component counties had not acquired a sufficient population to entitle them to a separate representation at the next decennial period after the adoption of the constitution, to-wit, 1861, would forever thereafter have remained as formed by the constitution, we can very readily believe that it was this evil that the expression, "during one decennial period" was intended to prevent rather than to include section five within its operation. This view is supported by the fact that the counties composing these seven representative districts were new or unsettled, and it was claimed very naturally that they would grow in population as compared with the general growth of the State in population and hence the provision of section four. On the other hand, it was claimed that the older settled counties would fall off in population as compared with the growth of the State in population, and hence the provisions of section five.

We are, therefore, driven to the conclusion that the object that the framers of the constitution had in view in incorporating section four into the constitution was not the holding of counties together, joined by the provisions of section five, but the separation of counties joined by the constitution, into separate representative districts and that any operation the provisions of section four may have upon section five is an incidental or accidental one so far as the intention of the framers of the constitution was concerned.

Hence, we see that there was no reason for applying the provisions of section four to senatorial districts as districts, as the evil of joint senatorial districts did not exist at the time of the adoption of the constitution, but there was reason for applying its provisions to the counties composing senatorial districts as was done in section nine, as it was supposed that some of the counties through the growth of their cities and otherwise, might acquire a large population and entitle them to separate senatorial representation.

But the proceedings of the constitutional convention sustain the fact that the rules of section five are referred to in section eight, and not the rules of section four. For Mr. Stanton, in speaking in favor of a motion to strike Ottawa county from one district and attach it to another, in order to equalize the population, said that the rules of section five had been made applicable to senatorial districts through the provisions of section eight, then called section nine in the second report of the committee. Mr. Dorsey, in speaking to the same motion, but in opposition thereto, assumes that Mr. Stanton's statements above referred to are correct, and no member of the convention dissented from this view, and so it seems the constitution was adopted by the convention with this view.

It appears then from the nature and reason of the case, and from the sense in which the framers of the constitution viewed the section of the construction under consideration, which views when a doubt arises as to the constitution of a constitutional provision become a valuable source of information, that the provisions of section four were not made applicable to senatorial districts as districts. But notwithstanding this fact, the inquiry may arise whether when a district has once been annexed to another under the provisions of section eight, a presumption does not arise in favor of continuance of the districts so joined together so long as either one of the districts, so joined, has less than three-fourths of a senatorial ratio. The answer is no. For in the absence of the application of some such provisions as that contained in section four to senatorial districts other provisions of the constitution would defeat this presumption if it should arise. For nothing is more plain than that every senatorial district having three-fourths of a senatorial ratio has a positive constitutional right to separate senatorial representation, subject to another provision of section eight, which requires a district having less than three-fourths of a senatorial ratio to be joined to the senatorial district adjoining having

the fewest inhabitants. Suppose then that a senatorial district by reason of being the district having the fewest inhabitants adjoining a district having less than three-fourths of a senatorial ratio is united with such district in a joint district at the preceding decennial apportionment. But suppose that this senatorial district, so united as above at the preceding decennial apportionment, is not now the district having the fewest inhabitants, adjoining the one with which it was united ten years ago, but that another adjoining district has fewer inhabitants now than it has, then the district so united ten years ago with the district having less than three-fourths of a senatorial ratio, has an absolute constitutional right to demand a separate representation and to have the district with which it has heretofore been united, attached to the district adjoining having the fewest inhabitants

The provisions of section eleven that the officers therein mentioned, at the end of each decennial period, shall ascertain and determine the number of representatives and senators each county or district is entitled to elect, makes it plain by the use of the expression "each district," that said officers must go through the state district by district to determine the representation of each district, and as soon as a district is found which falls below three-fourths of a senatorial ratio, it is attached by the constitution, not by said officers, to the adjoining district having the fewest inhabitants, and the joint representation of the districts so joined determined. By an examination of that portion of article XI, relating to senatorial districts, especially section ten thereof, where the expression "the senatorial districts" is used, we conclude that when the constitution speaks of a senatorial district, it means a constitutional district. Nowhere does the constitution recognize or designate districts, joined under the provisions of section eight, as a district, hence, the use of the expression "each district" in respect to senatorial districts, means the constitutional district.

An examination of the reports of each decennial apportionment previous to the present one, discloses the fact that no set of officers charged with the duty of making these apportionments, has ever gone so far as the present one and attempted to constitute and designate the districts annexed under the provisions of section eight as a district.

Each set of officers charged with the duty of apportioning the state for legislative purposes prior to 1881 disregarded previous apportionments of the state and apportioned the state anew as though it was the first apportionment after the adoption of the constitution.

In 1861, the only district in the state which had less than three-fourths of a senatorial ratio, was the seventeenth district, which was attached to the twenty-eighth district, the latter being the district adjoining having the least number of inhabitants. In 1871, the seventeenth district still having less than three-fourths of a senatorial ratio, was again joined to the twenty-eighth district, the latter still being the district adjoining having the fewest inhabitants. In that apportionment no regard was paid to the previous apportionment. Note the language of the officers who made that apportionment: "The seventeenth district, composed of the counties of Knox and Morrow, having less than three-fourths of a senatorial ratio of population, *is, as required by the constitution, attached* to the adjoining district having the least number of inhabitants, which is the twenty-eighth district, composed of the counties of Wayne and Holmes." (See Ohio Laws, Vol. 68, p. 238.)

In 1881, the rule theretofore adopted in joining senatorial districts, which fell below three-fourths of a ratio, was set aside in the apportionment of that year and a new rule adopted, as is shown by the language of the report, as follows:

"The seventeenth district, composed of the counties of Knox and Morrow, and the twenty-eighth district, composed of the counties of Wayne and Holmes, having been annexed at the last preceding apportionment, and not having acquired a population sufficient to entitle them to elect separately, shall be entitled to one senator in each session of the decennial period." (See Ohio Laws, Vol. 78, p. 449.)

From this it is apparant that the officers charged with the duty of apportioning the state for legislative purposes in 1871, construed the provisions of the constitution relating to the annexing of senatorial districts that fell below three-fourths of a senatorial ratio, as the relator contends they should be construed. It is important to bear in mind that at this apportionment in 1871, for the first time under the constitution, the officers charged with duty of apportioning the state at that time, were brought face to face with the question whether senatorial districts annexed at a previous apportionment segregate at the end of each decennial period, and as shown above, the officers held by their action that senatorial districts so joined as above, do segregate at the end of each decennial period.

But let us assume, for the purpose of this argument, that the provisions of section four furnish a rule when counties joined by the provisions of section five shall have separate representation and that the framers of the constitution intended that section four should furnish such a rule. Will not these two sections then be construed together? The answer is that they might be if a doubt arose as to the meaning of the one or the other, but not in respect to a reference to one of them by another section. For it is a familiar principle of law in respect to reference statutes that they only incorporate in the new statute the powers and provisions of the sections of the statute to which they refer.

An act adopting another by reference does not adopt it beyond the purpose of the new act.—Endlich on the Interpretation of Statutes, Section 101.

A reference statute embraces only the general, not the particular powers of the statute referred to; and a term referred to must be understood in its primary sense as expressly defined and *not* in an assimilated interpretation.—Endlich on the Interpretation of Statutes, Sec. 493.

But the constitution having declared that senatorial districts shall not be changed except in two instances, and having specified what these changes are in both instances, the separation of a district into two districts in the one instance, and the joining of districts in the other, section eight could in no sense be taken to refer to the rules in section four on the familiar principle of law that the expression of the one thing is the exclusion of the other.

It is well to keep in mind the fact that the references in section eight are to the rules applied in apportioning the fractions of senatorial districts, and in annexing districts that fall below three-fourths of a senatoriol ratio, and not to the provisions or terms used in sections three and five. The rule or appointed course of procedure applied to counties in section five, is applied to senatorial districts in section eight.

The subject with all its modifications to which this appointed course of procedure is applied in section five is "a county previously entitled to a separate representation, having less than the number required by the new ratio for a representative."

The subject to which this same course of procedure is applied in section eight is "a district which may hereafter have less than three-fourths of a senatorial ratio." The subject then in each section is fully set forth and defined. The point sought to be made is that it is not the modifications or conditions of the subject in section five, that are referred to in section eight, and made a part thereof, but that it is the rule, applied to the subject in section five with all its modifications that is referred to alone. And the definition of the subject in section eight excludes the application of any of the modifications of the subject in section five.

But defendants, doubtless, will ask what reason could the framers of the constitution have had in mind when they provided that counties joined by the provisions of section five should not necessarily segregate at the end of each decennial period, while districts, joined by the provisions of section eight, should so segregate at the end of each decennial period.

The reason, it seems to me, ought to be plain to every one. A representative district thus formed is composed of but two counties, while a senatorial district so formed is composed of four, five or six counties.

Therefore, in all human probability, the cause of decrease in population that reduced the population of one county of a representative district formed under the provisions of section five below the fraction required to entitle it to separate representation and caused the other county of such representative district to be the county adjoining the first, having the least number of inhabitants, will preserve the relation as to population between these two counties so long as it continues to operate. And when it gives way to some cause of increase in population, this same cause of increase is likely to operate alike over so limited a territory as two counties.

But this proposition is not likely to hold good in respect to senatorial districts annexed by the provisions of section eight of said article XI.

That which is the rule in respect to representative districts in this regard, is likely to be the exception in respect to senatorial districts annexed by the provisions of section eight of said article XI. For the cause of increase or decrease in population that may affect the two counties of a joint representative district alike, is not likely to affect in like manner the larger territory of five or six counties of two districts joined by the provisions of section eight.

Therefore, while one member of a joint senatorial district, as defendants call it, may increase greatly in population, the other member may decrease in population.

Therefore we see the reason why senatorial districts falling below three-fourths of a senatorial ratio should be left free at the end of each decennial period to be attached to those adjoining them having the least number of inhabitants in order that two great objects of the constitution in respect to senatorial districts may be carried out, to-wit:

Equalization of population and the preservation of the right of separate representation to senatorial districts entitled to it.

There is little or no doubt but that the framers of the constitution intended that districts united by the provisions of section eight should remain together only for one decennial period.

The constitutional debates of 1851 show this fact.

That part of section eight of article XI relating to annexing districts, then called section nine, as it was reported to the convention from the committee on apportionment, read as follows: "And for annexing districts which may hereafter fall below the senatorial ratio."

When this section came to be considered by the convention in committee of the whole, Mr. Stillwell proposed an amendment to it as follows: Strike out the word "the" in the latter clause of the ninth section and insert these words "three-fourths of a full," so that it would read: "And for annexing districts that fall below three-fourths of a full senatorial ratio." This amendment was agreed to in the committee of the whole and reported back to the convention and its adoption recommended.

When it came up for adoption Mr. Stillwell again moved to amend the amendment by striking out the words "three-fourths" and insert the words two-thirds in its place. In speaking in favor of this amendment Mr. Stillwell said: "The object of this article ought, it seems to me, to be to fix the senatorial districts, so that if possible there shall be neither necessity nor temptation to tamper with them in the future. I believe that unless *it* shall *prevail* or something of the same character shall be adopted, the senatorial apportionment of the State will be afloat at every decennial period."

Now what does Mr. Stillwell say? He states what he believes ought to be the object of this article in respect to the change of senatorial districts and that this object can be accomplished by the adoption of his amendment or some similar one. He seemed to think that by the adoption of a small fractional ratio entitling districts to separate representation as long as they had that fractional ratio, that none or very few of them would have to be attached at any decennial period, whereas if a district must have a full senatorial ratio to entitle it to separate representation and must be attached when it fell below that ratio, that most of the districts of the State would be below that ratio and

would be afloat for the purposes of annexation every ten years. He sought to remedy this evil by establishing a small fractional ratio which would prevent the necessity of annexing districts at all or to a limited extent, so that very few districts at most would be afloat every ten years.

Mr. Manon in speaking in favor of this same amendment said: "The district composed of the counties of Clark, Champaign and Madison for instance, now fall some three or four thousand below the ratio; and I would ask if there is any probability that within the next ten years, it will so increase its population as to come up to it? If not, for the next ten years, it will have to be *attached to the neighboring district for the ten years to come.*

It is true some of the members of the convention in discussing this amendment speak of a district which shall fall below the fractional ratio as being blotted out or annihilated.

But these terms are consistent with the theory of the relator as to annexing districts and the views of Mr. Stillwell and Mr. Manon as quoted above. For it is plain to be seen that these terms are used in the sense that such a district is blotted out as to its right to separate representation and is to remain blotted out so far as its identity in this respect is concerned so long and only so long as its population falls below the fractional ratio established.

Such a district is not blotted out by reason of its annexation but by reason of an inherent defect and the language last above quoted can not be taken to imply that it was the opinion of the members using it that the length of time a district falling below the fractional ratio is to remain annexed to an adjoining one is commensurate with the length of time it is blotted out or annihilated as to its right to separate representation by reason of falling below the fractional ratio.

Again, there is reason to believe that the framers of the constitution regarded the annexation of senatorial districts under the provisions of section eight as a mere temporary arrangement, just as the apportionment itself is a temporary arrangement.

For the committee on apportionment after having had under consideration the subject of apportionment for some time, made what is known as report "No. 1," to the convention. This report practically embodied the present plan of apportionment as contained in Article XI except as to the districts formed and the provisions of section nine.

This report after being discussed by the convention was recommitted to the committee on apportionment.

The second report differed very little from the first one. The more noticeable change was the incorporation of section nine, then called section ten, in this second report. But the first report of the committee must be taken to embody the wisdom of the committee on the subject of apportionment.

The first report contained the provisions of section eight in respect to annexing districts, differing only as to the size of the fractional ratio.

The first report also contained in section eleven, then called section twelve, the provision that "no change shall ever be made in the principles of representation as herein established, or in the districts for senatorial purposes," but did not contain as now the expression "except as above provided." We conclude then that the committee which formulated these two sections together and the convention which discussed them and failed to amend section eleven in this respect did not regard the annexation of districts under the provisions of section eight as a change of districts, but as a mere temporary expedient. But when section nine was incorporated into this second report of the committee, the convention amended section eleven of the report, called section twelve, by adding the term "except as above provided." So we have every reason to believe that the exception was intended to cover the provisions of section nine alone.

I throw this last view in for what it may be worth; for I am aware that there is a dictum in the case of Ohio *ex rel* Evans *vs.* Dudley, 1 O. S. 437. to the effect that the ex-

ception in section eleven refers to sections eight and nine, and I have myself so accepted it in a previous part of this argument.

But if this apportionment of the State for senatorial representation is such a one as the defendants should have made under the constitution, the court will not set it aside because they have given a wrong reason for their action in that respect.

The question then is, could the defendants in any other way than by retaining the districts, as annexed at the last preceding decennial apportionment, have apportioned the State for senatorial purposes in the way in which it has been done, and such apportionment have been in accordance with the constitution.

The answer to this question depends upon the powers conferred upon the defendants by the constitution in respect to legislative apportionments, and the object and purpose of that constitution in respect to such apportionments.

Section 11 of Article XI of the constitution vests the Governor, Auditor and Secretary of State, with all the powers they possess in respect to legislative apportionments.

The powers which this section confers upon the above named officers in respect to legislative apportionments, aside from the obligation imposed upon the governor to publish the result of the apportionment, are two.

First. They are to ascertain and determine the ratio of representation, according to the decennial census.

Second. They are to ascertain and determine the number of representatives and senators each county or district shall be entitled to elect, and for what years within the next ensuing ten years.

It seems evident then that the executive officers mentioned in section eleven are not vested with judicial discretion in respect to legislative apportionments, but that their duties in that respect are wholly ministerial.

Section eleven confers no power upon the officers mentioned therein to ascertain and determine what senatorial districts shall be annexed by them under the provisions of section eight.

If this position be correct, then, upon what theory consistent with the provisions of the constitution, could the defendants begin with the 17th district and run out the apportionment of the State to the 31st district; then begin again with the 1st district and run out the remaining apportionment of the State to the 17th district, as they would have to do in order to reach the results accomplished by the present alleged apportionment?

Such a course of procedure on the part of the defendants implies a discretion which, as we have seen, they are not vested with by the constitution.

For the framers of the constitution made the first apportionment of the State, and in doing so divided the State into thirty-three senatorial districts, as nearly equal in population as was consistent with the formation of these districts upon county lines, keeping in view the ratio of representation established and compactness of territory. They marked out their course through the State in these respects by numbering the districts in the order of their formation, and embodied a schedule of the districts in the constitution in their numerical order.

That the framers of the constitution divided the State into senatorial districts in the order of their formation is evident from a glance at a map of the senatorial districts.

Hamilton county formed the nucleus from which the formation of districts was systematically and compactly pushed out along the line of the older and more densely settled portions of the State. The system of the division and another proof of the order followed is seen in the grouping of the districts in their formation. There are nine groups of districts, each group formed as it were around a center, beginning with the first district and following the numerical order of the districts as follows: There are three districts in the first group; three in the second; three in the third; four in the fourth; six in the fifth; three in the sixth; four in the seventh; four in the eighth, and three in the ninth.

The framers of the constitution having followed a particular order in apportioning political power amongst the inhabitants of the State, in respect to senatorial representation, and having set that order out in the constitution, the relator insists that that order of procedure is authoritative. And that the defendants, not having been vested with judicial discretion, must follow that order.

An examination of the minutes of previous appointments will disclose the fact that the numerical order of the districts has been followed, and in the present alleged apportionment the numerical order has been followed outside of the districts annexed at the preceding apportionment.

But let us concede, for the purpose of this argument, that the defendants are vested with discretion to begin at any point in the State to make the apportionment. It certainly must be a reasonable discretion, and must be exercised in accordance with the purpose and intent of the constitution.

The history of the times previous to the adoption of the constitution, and the debates in the constitutional convention disclose the fact that three things are undoubtedly aimed at in providing that a senatorial district, which falls below three-fourths of a senatorial ratio, shall be annexed to the district adjoining having the least number of inhabitants.

First. That no political advantage might be had in the apportionment of the State for senatorial purposes.

Second. That the population of the districts might be kept as nearly equal as possible.

Third. That the least number of people in a district having the legal amount of population and the fewest number of districts entitled to separate representation should be deprived of their right to separate representation from their respective districts. If it could be shown, then, that any particular apportionment of the State for legislative purposes was based upon political reasons alone, it would not stand the test for a minute. For if there was one thing more than another that the framers of the constitution sought to do, and thought they had done, it was that they had placed the future apportionments of the State for legislative purposes beyond the influence of politics.

A majority of the constitutional convention refused to incorporate in the constitution what is known as the single district plan of representation. They did this not because the plan was not a just and fair and reasonable one, for no one in the convention seriously disputed that it was a just and correct plan of representation, but the majority of the convention refused to adopt this plan because they feared that all the evils of legislative apportionments, under the old constitution, which more than any other thing the constitutional convention had been called to remedy, would be transferred from the legislature under the old constitution to the local boards necessary to carry out the single district plan, under the new constitution. Hence it is not reasonable to suppose that the constitutional convention refused to adopt a plan of apportionment which its members admitted to be correct in principle, because of the evils attending its execution, and at the same time perpetuated these same evils through other provisions of the constitution.

Granting, then, as above, that the defendants are vested with discretionary power as to legislative apportionment, we see very plainly that they are positively forbidden by the very spirit and intent of the constitution to exercise that discretion for political purposes.

If that be true, then, we have the strongest possible reason why the defendants, unless for the purposes of equalizing the population of districts falling below three-fourths of a senatorial ratio, or for preserving the rights of districts to separate representation, should begin at the first district to apportion the State for legislative purposes where no opportunity for unfairness or undue political advantage can be had, and

where, even under the supposition of discretionary powers, the nature and reason of the case and previous precedents, save for the two purposes above mentioned, would seem to indicate they should begin.

Again, I desire to say that the fact that the convention sought to embody in the constitution a system of self-acting apportionment that would do away with the necessity for vesting any set of men with discretionary powers, as to the change of districts and division of counties, as they showed it was their intention to do when they refused to adopt the single district plan, for fear of political apportionments, is the strongest possible argument that the defendants should begin at the first district. For, to hold otherwise, is to hold that those portions of the State having districts which fall below three-fourths of a senatorial ratio may, through a skillfully selected beginning, be apportioned for political purposes.

But the present alleged apportionment violates the second and third objects of section eight above enumerated, in this: It does not equalize the population of the districts annexed as nearly as the plan contended for by the relator.

Again, it deprives two districts entitled to separate senatorial representation of their rights in that respect, whereas the plan contended for by the relator preserves the rights of these two districts in this respect.

Under the plan proposed by the defendants, there are, adopting their phraseology for convenience, nine joint districts; under the plan contended for by the relator there would be but eight.

The relator is willing to concede that the defendants have apportioned the State in respect to the second and fourth, the fifth and sixth, the twentieth and twenty-second, the twenty-fourth and twenty-sixth, and the twenty-seventh and twenty-ninth districts, as the constitution requires, and as the plan contended for himself would require.

But in respect to the 9th and 14th, the 15th and 16th, the 17th and 28th, and the 18th and 19th districts, the relator insists that the defendants have violated the provisions of the constitution, even on the assumption that they have discretionary power as to the point of beginning to apportion the State.

Taking the alleged apportionment of defendants we have the following as to population and fractions above the ratio:

9th—14th	districts,	population,	164,426;	fraction,	59,502.
15th—16th	"	"	152,829;	"	47,905.
17th—28th	"	"	105,864;	"	1,940.
18th—19th	"	"	136,782;	"	31,856.

In the plan proposed by the relator we would have the following results as to population and fractions:

14th—19th	districts,	population,	136,098;	fraction,	31,174.
16th—17th	"	"	116,188;	"	12,264.
18th—28th	"	"	134,265;	"	29,341.

Comparing these two plans, then, we see that in the plan of the defendants the population ranges from 105,864 in the 17th–28th districts to 164,426 in the 9th–14th districts, or a difference of 58,562, a very great inequality. But in the plan proposed by the relator the population only ranges from 116,188 in the 16th–17th districts to 136,098 in the 14th–19th districts, or a difference of only 19,910, a very insignificant inequality as compared with the inequality of 58,562, resulting from the defendants' plan.

Again, an examination of the plan of this alleged apportionment shows that two districts entitled to separate representation, are deprived of that right, to-wit: The 9th and 15th districts, whereas their rights in that respect are not violated by the plan contended for by the relator.

Again, the defendants' plan leaves a fraction of 68,424 above that of the plan contended for by the relator. The defendants have deprived four districts in the State

entitled to separate representation of that right, two of them wrongfully, as we claim; whereas the plan contended by the relator deprives but two districts in the State entitled to separate representation of that right, and that necessarily.

The premises considered then, I claim that the constitution requires the state to be apportioned anew, as to senatorial districts, every ten years, as though it was the first apportionment after the adoption of the constitution; that the districts annexed at any decennial apportionment segregate at the end of that decennial period; that the officers charged with the duty of legislative apportionments are not vested with descretionary powers as to the apportionments, their duties being confined to mere computations; that as a consequence of this, and the further fact that the constitutional convention apportioned the state in a particular way, and set out that way as a schedule in the constitution, the defendants must follow the rule thus laid down by the convention in the first apportionment of the state; that the defendants have not followed this rule in respect to the ninth, fourteenth, fifteenth, sixteenth, seventeenth, eighteenth, nineteenth and twenty-eighth districts; that upon the supposition that the defendants are vested with discretionary powers, as to where they shall begin to apportion the state, the plan they have adopted violates two plain provisions of the constitution, to-wit: equalization of population and preservation of the rights of districts entitled to separate representation in favor of an object, if any object was had in view, to-wit: a political one, prohibited by the very spirit of the constitution; that the people of the ninth district, as well as of other portions of the state, by reason of these facts, have been deprived of their rights in the premises; that John Gallagher, being a citizen and elector of the ninth district, Hocking county, Ohio, has a right to insist upon having the state apportioned in accordance with the provisions of the constitution, and to have separate senatorial representation apportioned to the ninth district of Ohio, so long as the balance of the state is apportioned in accordance with the provisions of the constitution.

John S. Friesner FOR RELATOR.

May it please the Court: The application in this case is for the issuing of a writ of mandamus commanding the defendants to discharge their official duties in and about ascertaining and determining the ratio of representation in this state, according to the decennial census, the number of representatives and senators each county or district shall be entitled to elect, and for what years within the next ensuing ten years, and for an injunction restraining the Governor of the state from publishing as such what a majority of said officers have assumed to do, and what is claimed by them to be a performance of their duty in that behalf.

The language of the constitution which we claim imposes this duty upon these officers, or any two of them, is as follows:

Section 11, article XI, of the Ohio Constitution—

"The Governor, Auditor and Secretary of State, or any two of them, shall, at least six months prior to the October election, in the year one thousand eight hundred and sixty-one, and at each decennial period thereafter, ascertain and determine the ratio of representation, according to the decennial census, the number of representatives and senators each county or district shall be entitled to elect, and for what years within the next ensuing ten years, and the Governor shall cause the same to be published in such manner as shall be directed by law."

How this shall be done, the rules to be applied in ascertaining and determining this matter, are given in the preceding sections of article XI of the constitution.

Now, as a writ of mandamus issues only commanding a board or person to perform some act which the law specially enjoins as a duty resulting from an office, trust, or station, it follows whether the writ should issue in this case against these officers depends upon what their duties are in respect to the matter complained of. And, inasmuch as it is claimed that they have discharged their duties in that behalf, a copy of their proceed-

ings being attached to the petition, it must be determined whether the action of a majority of these officers is a compliance with the provisions of the constitution applicable.

I claim that the duty of apportioning the state for legislative and senatorial purposes is purely ministerial, giving no discretion to the officers charged with the duty of making such apportionment.

The result sought by the constitution was the establishment of a rule that should ever afterward be applied, without regard to what advantage or disadvantage might result to political parties.

The purpose was to establish a fixed rule to endure, so far as the election of members of the General Assembly is concerned, subject to no control or alteration by that body, or to any other party, for that matter, who might be more interested in securing political advantage than in the real purpose of such apportionment, the securing to the people of the State, and the different sections thereof, equality of representation in the General Assembly.

In the language of Justice Ranney: "The State had been subjected to a most humiliating experience while the power was left with the General Assembly, and the scenes of anarchy and confusion which had marked its existence there undoubtedly determined the people to deprive that body of it absolutely, so far as the election of their own members was concerned, for the future."

The right that is recognized and that is intended to be preserved by these provisions of the constitution is that all the inhabitants of the State be represented in the legislative department of their State government.

That all the electors of the State have opportunity to exercise their right of suffrage in their several districts to elect the necessary officers to fill departments, and to secure equality of representation throughout the State, and to all the people thereof, as nearly as that may be done.

To that end the scheme of decennial apportionments set forth in the constitution was devised by the framers of that instrument.

In thus establishing a fixed rule for such apportionment it was intended that the whole thing should be a mere matter of computation, and it was deemed important what particular officers should apply the rule.

The Governor, Auditor and Secretary of State are designated, but so far as any discretion is given them, or the right to exercise any because of their official capacity, the duty might as well be imposed upon any other person or officers. The application of the rule must be the same in any event, and if the rules are justly applied the result in the apportionment must be the same whoever applies.

The very thing the framers of the constitution undertook to provide against was the possibility of interested parties procuring such a shifting of representation or apportionments that shall serve as misrepresentation; and one of the interesting questions that is in this case is whether the scheme devised by the framers of the constitution is effective in accomplishing that purpose, or whether the apportionment of the State shall be now as it was before the adoption of our last constitution, a mere jugglery with districts for political advantage.

That while it may be carried out here the apportionment is devised in Washington.

That while the hand that signs the apportionment may be the hand of the Esau-officer here, the inspiration comes from the Jacob at Washington.

The provisions of the constitution applicable to this subject execute, and were intended to execute, themselves. That is, they require no legislation to make them operative.

The question is narrowed down then to a consideration of these provisions.

Have these officers performed their duties under these provisions? If they have that is an end of the matter. If they have not they should be commanded to do so.

To determine this matter, it seems to me only necessary to lay these provisions of the constitution along beside of what these officers have done in that behalf, to lay the line and level upon their work and to see if it will square up.

I need not urge the importance of this question nor the right of the relator here to move in the matter.

To deprive any portion of the State of its fair, just and constitutional representation is subversive of representative government, whether it is done under the apparent forms of law or in any other way.

It makes no difference in the result whether the elector is deprived of his fair representation by jugglery in the apportionment for representation, by deterring electors from depositing their ballots by fear or force, or by cheating in the count after they have been deposited.

The question is whether the apportionment submitted by a majority of these officers, copy whereof is hereto attached, is a fair, just and constitutional apportionment or not.

In considering this question the purpose, the intent, as well as the letter of the constitution, is to be considered, for I take it, it was as much the duty of these officers to carry out the spirit as the letter of their duties.

The constitutional convention of 1851 made the first apportionment of the State, as well as fixed the rule by which all subsequent apportionments should be made.

In the language of the Supreme Court: "The constitution apportions political power amongst the inhabitants of the State as nearly equally as possible, in proportion to numbers, without any regard whatever to property, or indeed to any other circumstance. Inhabitants alone are represented; a given number in one place exercise the same political power as a like number in any other locality," etc.

State *ex rel. v.* Evans & Dudley, 1 Ohio St. Repts., 437.

Keeping this purpose of the constitution in view, the reason for requiring districts having less than three-fourths of a ratio to be attached to adjoining districts having the least number of inhabitants becomes manifest, and the duty to do so becomes obligatory upon these officers.

The reason is manifest, because the representation is based upon population only, and the constitutional purpose is that such apportionment shall be made that the people of the different districts shall have as nearly equal legislative and senatorial representation as the nature of the case makes possible, so that as few of the people of any district shall be left unrepresented as possible.

From the very nature of things, of course, absolute equality of representation is not possible. The constitutional scheme, however, nearly perfect it may be, is, after all, merely the work of human hands, although I can conceive of no better plan that could have been adopted that would come more nearly, when carried out in its true spirit, accomplishing the end sought, *i. e.*, equality of representation. In addition to providing that the attaching of district, whenever necessary, shall be to the adjoining one having the least number of inhabitants, it is provided that this apportionment shall be made every ten years.

This is manifestly intended to meet the changes in the relative populations in the districts, that may be supposed to arise from the unequal growth in population in the different sections of the State.

What may be the district adjoining having the least number of inhabitants now, may be very far from being such district ten years from now.

The fact that the scheme may not be perfect, and does not secure absolute equality of representation, does not relieve these officers from carrying out the letter and spirit of the constitution and thereby secure as nearly equality of representation as the nature of the case affords.

The plain constitutional duty of these officers was to apply these constitutional rules and so apportion the State as to secure as nearly equality in representation as possible.

In doing this, it was their express duty to attach each district that had not sufficient population to entitle it to separate representation, to the adjoining district having the least number of inhabitants.

This would seem to be a very plain and simple performance, and not require the efforts of any outsiders. The officers could do that themselves, any two of them, and there ought not to have been any trouble to agree about it.

It was a mere matter of computation. That is what the constitution contemplated, and that is all it is when officers go on to carry out these provisions with an eye single to the proper object of the apportionment.

Now, I admit that it may happen at some time that this can not be done in every instance; that some one deficient district in an apportionment may have to be attached to an adjoining district that is not the one having the least number of inhabitants.

These, however, are exceptional cases, and can only arise because such small district has been *necessarily* attached to some other district.

By necessarily, I mean that in the general apportionment, and to secure equality of representation, it became necessary to so attach it.

Notwithstanding such exceptional circumstances that may arise, these officers can not be relieved upon any other consideration from complying with these two plain constitutional provisions, to-wit:

To attach districts not having sufficient population to entitle them to separate representation to the adjoining district having the least number of population, and *to do this at each decennial apportionment.*

Now, the majority of these officers, in so far as they have undertaken to discharge the duties devolved upon them in this respect, have wholly ignored these provisions of the constitution—

First—In assuming to attach districts having less than a three-fourths ratio to adjoining district, not being the one having the least number of inhabitants.

Second—By assuming to be relieved from attaching other districts of less than three-fourths ratio, upon the ground that they had been attached at a former apportionment by other officers, and not having acquired a sufficient number of inhabitants to entitle them to separate representation that such annexation should continue.

And assuming to allot to such last described districts, taken together senatorial representation as though attached by them in their apportionment, although by so doing districts having less than a three-fourths ratio were allowed to remain attached to adjoining districts, not being the ones having the least number of inhabitants.

This, I claim, is all in direct violation of the letter and spirit of the constitution, subversive of the very purpose and intent of that instrument; that it works injustice, unfairness and inequality in the senatorial representation of the state.

They have assumed to attach the fourteenth to the ninth district, although it is not pretended that the ninth district is the adjoining district to the fourteenth, having the least number of inhabitants. The nineteenth district is such district, and there can be no reasonable pretense of any necessity of joining to the ninth rather than the fourteenth.

The purpose, manifestly, was to smother the ninth district, and to deprive its people of the right to separate representation.

This, as said before, is all matter of computation. The entire population of the state is 3,672,316. The senatorial ratio is 104,924, and the three-fourths ratio entitling to separate senatorial representation is 78,693.

The ninth district had 91,791, or enough to entitle it to separate senatorial representation.

The fourteenth had 72,637, or less than enough, and therefore to be attached to the adjoining district having the least number of inhabitants.

The nineteenth district being an adjoining district, with a population of only 63,461 was the district adjoining having the least number of inhabitants.

Yet the fourteenth is attachad to the ninth, and not to the nineteenth. Why?

Why was not this plain provision of the constitution followed?

I suppose every one at all familiar with the question knows why; and one of the interesting questions in this case is, whether later-day ingenuity may defeat the very intent and purpose for which the scheme of decennial apportionments were devised.

To demonstrate how the purpose of the constitution to secure as nearly as may be equality of representation is defeated by this performance—and the same thing is true wherever the district is attached to a district other than the one having the least number of inhabitants—I ask the court to consider briefly these figures:

If the fourteenth district is attached to the nineteenth, where it belongs, you have this result: these two districts have together a population of 136,098, or a fraction over the ratio of 31,174. This, multiplied by five, the number of sessions in the ten years, gives 155,870, or one ratio, entitling them to one additional senator, leaving but 50,946 as unrepresented during the ten years. Whereas, under the present proposed arrangement, annexing the fourteenth to the ninth, gives a population of 164,428, which is a fraction over one full ratio of 59,504. This multiplied by five gives 297,520, or two ratios, and leaves 87,672, as unrepresented, or over 36,000 more than the other way.

This was the very thing the constitution sought to prevent and provide against.

The people of the ninth district plainly have the right to separate senatorial representation—a right of which they should not be deprived, unless it shall become necessary in order to secure equality of representation throughout the State.

If it is said the reason the nineteenth district was not attached to the fourteenth was that it was necessary to attach it to the eighteenth district, I say "Not so."

These officers did not attach it; they assumed to have found it attached—a proposition I will come to presently. But the eighteenth was not the adjoining district to the nineteenth having the least number of inhabitants, and these officers are as much in violation of their duty in assuming to allow them to remain attached as in assuming to attach the fourteenth to the ninth.

Now, having started out upon a wrong basis, the objective point being evidently to smother the ninth district under the republican vote of the fourteenth and, being determined to make every thing bend to that idea, we find them attaching, or recognizing as being attached, the fifteenth and sixteenth districts.

Now, the fifteenth district has a population of 82,361, and, is therefore, entitled to separate representation. It is not the district adjoining the sixteenth having the least population, the seventeenth being that district.

Now, why should they have attached these two, if what they have done may be said to be doing so; and if not, I submit they have not performed their duty by not attaching it somewhere.

The same thing may be said in respect to this as to the other, being in direct violation of both the letter and spirit of the constitution.

The same things may be said—and I don't care to repeat them—in respect to the attaching the eighteenth to the nineteenth, and the seventeenth to the twenty-eighth. In both cases the express terms of the constitution requiring the attachment to be made to the adjoining district having the least number of inhabitants was wholly ignored.

The seventeenth was attached to the twenty-eighth when it should have been to the sixteenth; the eighteenth to the nineteenth, when it should have been to the twenty-eighth.

I understand, however, it is claimed that the necessity of attaching or of continuing the annexation of these several districts referred to in the proceedings hereto attached, arises from the fact that these several districts had been annexed at the last preceding apportionment, and not having acquired population sufficient to enable them to elect separately, etc., these officers must therefore allow such

former annexation and attachment to stand, whatever may be the change in the surrounding situation.

This position illustrates, I think, the extent to which a mistaken idea may go, as no such thing was contemplated by the framers of the constitution.

Their object was to have apportionments made every ten years to meet the changes that would occur in the different sections of the State in the matter of population. It was contemplated that some sections of the State would grow in population much more rapidly than others, so that a new adjustment or apportionment would become necessary to conform to these changes and in order to keep an equality in legislative and senatorial representation.

By an examination of the constitutional debates it will be found, page 5, vol. 2, that it was urged and moved that the apportionment should be made every five instead of ten years, and although the proposition was defeated, it was so mainly upon the ground that it would require the taking of the census other than the federal one, and because it would require other schemes of the constitution, theretofore agreed upon to be changed; particularly, it would interfere with the biennial sessions of the legislature, etc.

On page 5, is found the following: Mr. Remelin moved to amend by striking out the word "ten" and inserting the word "five" instead.

Mr. Remelin said: "Among other things, I believe that the apportionment of the State upon the basis of the enumeration made only every ten years would be productive of serious injustice to certain portions of the State; in some sections the population is increasing with great rapidity, others are nearly stationary. In the rapidly growing parts the population would, even in five years, be far in advance of the representation.

"Take for example, the census of 1840 as applied to 1845, even, and great injustice would accrue." He thought five years as long as it would be practicable to district the State upon the same enumeration. I call the court's attention to this to show the view taken of the subject by the framers of the constitution. The evident purpose of the constitution is to apportion the State every ten years, as it stands then in respect to population. The duty to attach the district having less than a three-fourths ratio to the adjoining one having the least number of inhabitants was to be exercised at every decennial apportionment.

The district that contained the least number of inhabitants at one decennial apportionment may be one that contained the most at the next; the duty to annex to the least, adjoining, is without condition.

If the rule contended for by the defendant is the true one, then no matter how much the one annexed district might grow in ten years, if the other has not grown enough to entitle it to separate representation, they may never be separated, but all subsequent officers must treat them as annexed.

With all respect to the gentlemen who maintain this view, it appears to me absurd and wholly in conflict with the letter of the constitution, the spirit, purpose and intent of the plan of apportionment adopted by the framers of that instrument.

I understand that some authority for such position is claimed in the nature of a precedent said to have been established by officers who made the preceding apportionment; that the Governor, Auditor and Secretary of State in 1881 asserted and recognized this principle. I have to say in respect to that, if they did, and they seemed to have treated the matter in that way, judging from the language employed, these gentlemen were as much mistaken as are the gentlemen who are assuming to act upon that view now.

Furthermore, the value of the action of the preceding board is weakened when it is considered that such action was never questioned, because at that time it made no difference; the districts they assumed to recognize as having been annexed, and

that would remain annexed, were districts that they would have been bound to attach at any rate.

That is to say, "that the said, the seventeenth district, composed of the counties of Knox and Morrow, and the twenty-eighth district, composed of the counties of Wayne and Holmes, having been annexed at the last preceding apportionment, and not having acquired sufficient population to entitle them to elect separately, shall be entitled to one senator in each session," etc.

Now, as a matter of fact, the seventeenth district was the district having the least number of inhabitants adjoining the twenty-eighth, and it was the duty of these officers to have attached them; so whether they simply said, "We recognize them as being already attached, or we hereby attach them to one another," made no practical difference; it was like giving a bad reason for a proper conclusion; their proceedings were never questioned.

However, if precedents are to be relied upon, I cite one, the elder one, the one nearer the time when the duty was created against this recent innovation. In the apportionment of the State for the second decennial period in the year 1861, O. L., vol. 58, page 166, we find the following: "The seventeenth district, composed of of the counties of Knox and Morrow, having less than three-fourths of a senatorial ratio of population, was, as required by the constitution, attached to the adjoining district having the least number of inhabitants, which is the twenty-eighth district, composed of the counties of Wayne and Holmes."

Then follows: "The twenty-eighth district, with the seventeenth district attached, will be entitled to one senator," etc., etc.

Now in the apportionment of the State for the third decennial period, O. L., vol. 68, p. 238, we find: "The seventeenth district, composed of the counties of Knox and Morrow, having less than three-fourths of a senatorial ratio of population, was, as required by the constitution, attached to the adjoining district having the least number of inhabitants, which is the twenty-eighth district, composed of the counties of Wayne and Holmes." And again, "The twenty-eighth district, with the seventeenth district so attached, as aforesaid, shall be entitled to," etc.

It will be observed that in both of these apportionments the officers making them carefully refrain from referring to the districts when annexed, as though they constituted one district. They are referred to as separate, as the twenty-eighth, with the seventeenth attached, shall be entitled, etc., recognizing their separate existence, only attached for ten years and until the next apportionment.

The next thing to be observed is, that notwithstanding the seventeenth and twenty-eighth districts were annexed by the apportionment of 1871, the officers who made the apportionment of 1881, although the same state of facts existed then, deemed it proper to annex this district, the same as in the first place, recognizing the necessity of attaching them again, and in their own language, finding such action "to be required by the constitution."

But without considering what has been the practice upon the subject, the provisions of the constitution itself would seem to be too clear for controversy. The mistake that these gentlemen have fallen into is in supposing that section 4, article XI, of the constitution, has any thing whatever to do with the senatorial districts or representation. That it has no such application becomes apparent when the difference in the nature of senatorial and representative districts is considered.

Senatorial districts, by express provision of the constitution, shall never be changed, section 10, article XI: "No change shall ever be made * * * in the senatorial districts except as above provided." The "except as above provided" refers to section nine, which reads and is the only section that provides for any change in the senatorial districts: "Any county forming a part of a senatorial district, having acquired a population equal to the full senatorial ratio, shall be

made a separate senatorial district at any regular decennial apportionment—if a full senatorial ratio shall be left in the district from which it shall be taken."

"The exception contained in this section refers to the eighth and ninth sections. The provisions of this section irrevocably fix the districts and apportion the representation for ten years. At the expiration of that period, other sections of the eleventh article direct specifically in what manner the executive officers charged with the duty shall ascertain and fix it for another period of ten years. It is manifest that no change, alteration, or modification of the representative districts is allowed between the periods of decennial apportionment. Unlike the senate districts, they are not forever to remain unchanged; on the contrary, they must of necessity, at the expiration of each ten years, so change as to conform to the boundaries of counties, as they are then found to exist, and the limits of districts at those periods become again identical with those of the counties."

State *vs.* Dudley, O. S., 437–444, 446, 447.

The senatorial districts are created and unalterably fixed by the constitution, whereas the constitution provides for the changing of legislative districts, the creation of new ones, the change of old ones from time to time; the limitation being that such changes shall be made only at the decennial periods.

Now, how are these changes effected in legislative districts? In two ways. By section 4: "Any county forming with another county or counties a representative district, during one decennial period, if it has acquired sufficient population at the next decennial period, shall be entitled to a separate representation, if there shall be left in the district from which it shall have been separated a population sufficient for a representative."

Now, this is the way a representative district may be created and changed, and new districts are made by separation; where there was but one before two are made.

Could any one possibly claim that this section can have any thing whatever to do, has any application in the world, to senatorial districts?

This section is regulating the creation or erection of legislative districts, by dividing and separating the districts before that time existing, the very thing that can not be done in respect to senatorial districts.

The fifth section provides for the creation of legislative districts by attaching small ones under the circumstances, provides that the districts so formed shall have representation determined as herein provided; so that taking these two sections together we have the manner in which legislative districts may be formed at decennial periods. The limitations placed upon the right to separation is that the county taken away or erected into a separate legislative district shall have a sufficient population to entitle it to separate representation, and shall leave remaining in the district from which it was taken sufficient inhabitants to separate representation. When the district is created by attaching, the limitation is that it must be attached to the county adjoining having the least number of inhabitants, etc. The section that must be supposed to make these provisions applicable to legislative districts, apply to senatorial districts, is section 8, article XI, which reads as follows: "The same rule shall be applied in apportioning the fractions of senatorial districts and in annexing districts which may hereafter have less than three-fourths of a senatorial ratio as are applied to representative districts." It would seem hard to misunderstand this section, and yet these gentlemen, following the mistake of 1881, would seem to have done so; they would seem to have construed it as though it read that "not only shall the same rules be applied in apportioning fractions of senatorial districts and in annexing such districts which may hereafter have less than three-fourths of a ratio, as are applied to representative districts" (exactly what the constitution says), but also "that the same rules, in dividing a district and separating one portion of it from the other, and making out districts, out of one district," shall be applied to senatorial districts as are applied to representative districts.

The trouble is, the constitution says no such thing, and says elsewhere the exact contrary, that senatorial districts shall never be changed save and except as provided in section 9, article XI.

In a case where a county has acquired population enough to entitle it to senatorial representation, it may be erected into a district, providing enough inhabitants remain in the district outside of such county to entitle it to representation. The expression of the one thing is the exclusion of the other.

That rules in regard to annexing districts having less than three-fourths ratio shall be applied to senatorial districts, as are applied to representative districts, I admit the constitution so says. The rule is, that it must be attached to adjoining district having the least number of inhabitants. This, and in respect to the apportionment of fractions, is all that section four refers to.

Section eight says that the same rules shall be applied, first, in apportioning the fraction of senatorial districts as are applied to representative districts. This rule, we all understand to be, that when the fraction over a ratio is so large that, if multiplied by five, it gives one or more ratios, then senatorial representation must be allotted the same as in the case of representative districts. Second, it provides that, in annexing districts which may hereafter have less than three-fourths of a senatorial ratio, the same rules as are applied to representative districts. Those rules, we all understand to be, that such districts shall be attached to the district adjoining it having the least number of inhabitants, and that is all there is about it.

Where these gentlemen get any authority any where in the constitution for saying the fifteenth district, composed of the counties of Muskingum and Perry, and the sixteenth district, composed of the counties of Delaware and Licking, having been annexed at the last preceding apportionment, and not having acquired sufficient population to entitle them to elect separately, etc., is beyond my apprehension. The fifteenth district had sufficient population to elect separately; it had 82,361 of a population, which is more than a three-fourths ratio.

Now, these gentlemen seem to have been entirely led captive by the error they had fallen into—the misconstruction placed upon these provisions of the constitution—led thereunto doubtless by the language of the officers in the apportionment of 1881. We find them referring to the districts after they were annexed as though they were one district—as though the two together constituted a district—and they are justified in this if their other position is correct.

If the annexation of two districts were continued longer than ten years, and may be disunited or annexed to another district only if there remains enough population in the other district to entitle it to separate senatorial representation, then, of course, the annexing of one district to another is a creation of a district that may never be disunited.

To show what mistaken premises may lead to, having concluded that annexing or attaching one district to another constitutes the two into one district, to be separated only upon the same rules applicable to legislative districts, it was but an easy step to the conclusion that they created senatorial districts the same as representative districts. This followed logically, so we have them here saying "the following districts, until they acquire sufficient population to entitle them to elect separately."

Not for ten years, be it remembered, but until such time as they shall acquire sufficient population, etc., and if that time shall never come, then such district shall last forever.

The gentlemen are to be commended for their willingness to relieve the future apportioning officers of a large share of their duties, but these districts that are thus created to last until they get a sufficient population to entitle them to separate representation, all the second and fourth "shall form one district, the district so constituted shall be entitled," etc.

There can be no doubt as to what these gentlemen thought they were doing; they were forming, creating and constituting districts in their minds, as we think, that might last forever, unless the condition should happen upon which alone they would be entitled to separate representation. But not satisfied with creating districts that the old lines, senatorial lines, have fixed by the constitution, they proposed to constitute a district composed of the counties of Athens, Hocking, Fairfield, Washington, Morgan, and parts of the counties of Noble and Monroe; what parts of these two counties last named do not appear.

Of course they can not do this, but I do not care about this.

Their performance in this behalf may be a mere oversight. My objection to their proceeding goes to the whole apportionment; the whole scheme is based upon a mistake and misconception of the rule of the constitution that should govern them and applicable to the subject they had in hand.

The apportionment is not only unfair and unjust in its results, but is clearly based upon a misconception of the duties of these apportioning officers and interpretation of the constitutional provisions that should control their actions; that it is opposed to the letter and spirit of that instrument as in direct conflict with the purpose and intention of the scheme of apportionment provided for in the constitution, in counter-distinction to the language of these gentlemen, in their abortive attempt to apportion this State and to constitute districts.

I call the court's attention again to the language employed by the officers that apportioned the State in the second and third decennial period. In both places the language is the same:

"The seventeenth district, composed of the counties of Knox and Morrow, having less than three-fourths of a senatorial ratio of population, is, as required by the constitution, attached to the adjoining district having the least number of inhabitants, which is the twenty-eight district, composed of the counties of Wayne and Holmes.

"The twenty-eighth district with the seventeenth district so attached shall be entitled," etc. It never seemed to strike these apportioning officers that they were creating and constituting districts; they supposed that they were attaching them, to remain so attached until the next apportionment day came.

When that day did come, the apportioning officers then in charge proceeded to apportion the State exactly as if it had not been done before—they proceeded to attach the same districts in the same words.

I would like to present my views more fully upon this subject, but want of time prevents me, and am not sure but what I have made my views upon the matter as clear as I could do.

I claim that these apportioning officers had no discretion.

Their constitutional duty was to ascertain the population of the State by the federal census and proceed to apportion the State for representatives and senators, as provided in article XI of the constitution; that, in doing so, it is their absolute duty to attach any senatorial district having a less population than a three-fourths ratio to the adjoining district having the least number of inhabitants; that they could not be relieved from this except in the case (that did not occur this time) where it became necessary to attach such adjoining district having the least number of inhabitants to another district; that they had no right to treat the districts that had been attached by the former apportioning officers as being districts that were not attached; their duty was to apportion the State exactly as though no apportionment had ever been made, and to attach the districts in accordance to their population exactly as they found them by the last federal census; that the relator, John Gallagher, being a citizen and elector of the ninth district, Hocking county, Ohio, has the right to insist upon having this State apportioned in accordance with the provisions of the constitution, and to have the separate senatorial representation

preserved to the ninth district of Ohio, as long as the balance of the State is apportioned in accordance with the constitution.

T. E. Powell FOR RELATOR.

Section 11 of article XI of the constitution provides:

"The Governor, Auditor and Secretary of State, or any two of them, shall, at least six months prior to the October election, in the year 1861, and at each decennial period thereafter, ascertain and determine the ratio of representation according to the decennial census, the number of representatives and senators each county or district shall be entitled to elect, and for what years within the next ensuing ten years, and the Governor shall cause the same to be published in such manner as shall be directed by law."

Section 6 of the same article provides the ratio for a senator shall forever, hereafter, be ascertained by dividing the whole population of the state by the number thirty-five.

The whole population of Ohio, by the last federal census, was ascertained to be 3,672,316, which, divided by the number thirty-five, gives the senatorial ratio at 104,-924, and a three-fourths of the ratio at 78,693.

By section 7 of article XI, the state was divided into thirty-three senatorial districts, and the county or counties composing these districts are named in the same section.

Section 10 provides as follows: "For the first ten years after the year 1851 the apportionment of representatives shall be as provided in the schedule and no change shall ever be made in the principles of representation as herein established or in the senatorial districts except as above provided."

Section 8 of the same article provides the same rules shall be applied in apportioning the fractions of senatorial districts, and in annexing districts which may hereafter have less than three-fourths the senatorial ratio as are applied to representative districts.

Section 5 of the same article reads as follows: "If in fixing any subsequent ratio, a county previously entitled to a separate representation shall have less than the number required by the new ratio for representative, such county shall be attached to the county adjoining it having the least number of inhabitants, and the representation of the district so formed shall be determined as herein provided."

We claim, therefore, that under these provisions no change can ever be made in the senatorial districts so long as the districts retain a senatorial ratio or three-fourths of a senatorial ratio, and whenever it is ascertained at any decennial apportionment that a district previously entitled to a separate representation has less than three-fourths of the senatorial ratio, such district shall be attached to the district adjoining it having the least number of inhabitants, and the representation of the district so formed shall be determined by the provisions of said article fixing the rules of representation for all the districts.

We claim on behalf of the plaintiff that the defendants, in ascertaining and determining the ratio of representation according to the last decennial census and the number of senators each district shall be entitled to elect, had no power or authority to change any district as created by section 7 of article XI of the constitution, so long as such district retained at least three-fourths of a senatorial ratio as ascertained by the last federal census. We also claim that each district as created by said section 7 is entitled to separate senatorial representation, if it has been ascertained and determined that said district retains three-fourths of a senatorial ratio as determined under section 7 of said article. It became the duty therefor of the defendants to determine what senatorial districts still retain under the last census a full senatorial ratio, or three-fourths of a senatorial ratio, and after having determined this, it became

the duty of the defendants to determine the number of senators each district shall be entitled to elect, and for what years within the next ensuing ten years. This duty, it must be conceded, the defendants have neglected and failed to perform. The ninth district had a population, according to the last census, of 91,791. The fifteenth district, 82,361. Each of these districts, therefore, had more than three-fourths of a senatorial ratio, which three-fourths of a ratio was only 78,693, and each of these districts is, therefore, entitled to separate senatorial representation, and the defendants should have determined the number of senators each of said districts should be entitled to elect, and for what years within the next ensuing ten years.

In the case of the State of Ohio, *ex rel.* Evans *vs.* Dudley, 1 O. S. 444, the court says:

"By the 7th section of article IX, the State is divided into thirty-three senatorial districts, electing for the first decennial period thirty-five senators." "By the 10th section of the same article, it is expressly provided that no change shall ever be made in the principles of representation as herein established, or to the senatorial districts except as above provided." "The exception refers to the 8th and 9th sections, the first of which provides for the apportionment of fractions after the first ten years and for annexing districts which may fall below three-fourths of a senatorial ratio to the adjoining district, and the last gives to any county included in a senatorial district, which has acquired a population equal to a full senatorial ratio, the right at any regular decennial apportionment to be made a separate senatorial district if a full senatorial ratio is left in the district from which it is taken. Subject to these qualifications which have no bearing upon the question under consideration the districts formed by the constitution must forever remain unchanged."

It further appears that the defendants have undertaken to create a district of which the ninth district is to constitute a part in the words following: "The ninth district and fourteenth district composed of Athens, Hocking, Fairfield, Washington and Morgan, and a part of the counties of Noble and Monroe shall form one district, and the district so constituted shall be entitled to one senator in each session and one additional senator in the third and fourth sessions of the decennial period."

The defendants also assumed to create a district composed of the eighteenth district and a part of the nineteenth district in the words following: The eighteenth district composed of the counties of Tuscarawas and Coshocton, and the nineteenth district composed of the county of Guernsey and parts of the counties of Monroe and Noble, having been annexed at the last preceding apportionment and not having acquired sufficient population to entitle them to elect separately, shall be entitled to one senator in each session and one additional senator in the fifth session of the decennial period."

We claim that the attempt of the defendants to create these joint districts, as above described, is clearly contrary to the provisions of the constitution. First, because the constitution provides that the districts, as created by the constitution, shall always remain, except as changes are necessarily made by changes in population, and such changes in population shall only continue during the decennial period in which they are created for the purpose of giving proper senatorial representation to the various districts of the State in proportion to the population. The work of any decennial apportionment only continues until the next federal census, and in making the apportionment at any decennial period the officers are to take as their rule in ascertaining and determining representation the districts as created by the constitution and not those which may have been united during any preceding decennial period. Again, it will be seen that parts of the counties of Noble and Monroe are attached to the joint district composed of the ninth and fourteenth districts, and also the other parts of the same counties are attached to the joint districts composed of the eighteenth and nineteenth districts, and there is no description given indicating what parts of the said counties are annexed to the one joint district and what parts of the counties are annexed to the other joint district.

We claim that there is but one way in which this apportionment can be made in accordance with the provisions of the constitution. That the defendants shall—

1st. Determine which districts of the State, as described in the constitution, have more than three-fourths of a senatorial ratio and are entitled to separate senatorial representation, and they shall ascertain and determine such representation accordingly.

2d. If any county, included in a senatorial district, has acquired a population equal to the full senatorial ratio it shall be made into a separate senatorial district if a full senatorial ratio is left in the district from which it is taken.

3d. That the districts which have less than three-fourths of a senatorial ratio shall be annexed to the districts adjoining having the least number of inhabitants. This, we claim, has not been done. The ninth district is entitled to separate senatorial representation; the fifteenth is also entitled to separate senatorial representation. Neither of these districts has been granted such representation by the apportionment made by the defendants. Again, the defendants have not taken the districts which are not entitled to separate representation and annexed them to the districts adjoining having the least number of inhabitants, but have attempted to create joint districts because they were annexed at some preceding apportionment when the same districts could not now be annexed or created into joint districts in accordance with the provisions of the constitution in such case made and provided.

It is claimed by the defendants that they have retained joint districts annexed by a former decennial committee or board, because section 4, of article XI, requires such joint districts to be retained unless each district shall have acquired sufficient population to entitle it to separate senatorial representation. This claim can not be sustained by any construction which can be put upon provisions of the constitution applying to the question. It will be seen in the first place that section four is a provision for the separation of counties composing a representative district and can not be applied to a senatorial district, unless it comes within the provisions of section eight, which reads as follows: "The same rule shall be applied in apportioning the fractions of senatorial districts, and in annexing districts which may hereafter have less than three-fourths of a senatorial ratio, as are applied to representative districts." It will be seen, therefore, from this section that the rules governing the apportioning of fractions and in annexing districts shall be applied to senatorial districts as are provided for representative districts. But in separating districts it will be found that one rule was adopted for representative districts, as in section four, and another rule was adopted for senatorial districts, as in section nine.

It is provided by section four that representative districts may be separated whenever there shall be in each portion of a district one-half of a ratio; but under section nine a senatorial district can not be separated until there shall be found in each portion of a district a full senatorial ratio. Our claim, therefore, is that, as the constitution provides that the same rules applying to representative districts for the purpose of annexing shall also be applied to senatorial districts, excludes the idea that it was also intended that the same rules should be adopted for the separation of districts.

Again, when it comes to the separation of districts, a different rule was provided for the separation of senatorial districts than the one already adopted for the separation of representative districts under section four. To remove all possible doubt upon the subject, the constitution clearly indicates that section four was to apply to a particular class of representative districts, which will be found in section nineteen of the schedule, which reads as follows:

"The following counties, until they shall have acquired a sufficient population to entitle them to elect separately under the fourth section of the eleventh article, shall form districts in the manner following, etc." Here is a clear indication that section four was adopted for the purpose of forming a rule for the separation of the

representative districts created by section nineteen of the schedule to the constitution, and was not intended to apply to senatorial districts at all.

Again, we claim that all the provisions of the constitution can be executed by following the construction contended for by the plaintiff. But if the construction claimed by the defendants should prevail, several features of the constitution must be set aside. The claim of the defendants can not be sustained without denying to some of the senatorial districts of the State, which are clearly entitled to it, separate senatorial representation, and districts which are not entitled to separate senatorial representation instead of being annexed to the adjoining districts having the least population are annexed to adjoining districts having the largest population. As between these two rules we claim the court must adopt the one which will carry out all the provisions of the constitution instead of the one which will set aside several of them.

We further claim that the annexing of senatorial districts is only for the purpose of fixing representation for the decennial period, and there is no more reason why the annexed districts should be retained at a subsequent period than that the representation should be retained. There are just as many reasons why the entire work of the apportioning committee of the board should be retained as the annexations which they have made should be retained.

It was contended in the argument in this case by the counsel for the defendants that the construction contended for by the plaintiff would promote gerrymandering, whereas, the truth of the matter is just the reverse. It is not possible to gerrymander the senatorial districts of the state by returning to the senatorial districts as created by the constitution any more than it was possible to gerrymander the state by the constitution itself. But it is possible for a political party to gerrymander by following the work of former decennial boards. In other words, if the work of former decennial boards is to be followed, many of the provisions of the constitution can be set aside and representation awarded to the different districts of the State entirely different from what was intended by the constitution. This, of course, would be gerrymandering. But whenever representation is awarded in strict accordance with the letter and spirit of the constitution, such work would be above the control of any political party. It was claimed by counsel in this case that it would be at least a guide to us to look at the construction of the constitution which has been given by former apportioning boards. By looking at the proceedings of the apportioning boards of 1861, 1871 and 1881 we find that the districts were taken up in numerical order and that each district which had more than three-fourths of a senatorial ratio was awarded separate senatorial representation. For the first time in the history of our State the defendants have denied representation to two senatorial districts which have more than three-fourths of a senatorial representation. Again, they have refused to annex districts having the least population, but have, in violation of the constitution, annexed districts to adjoining districts which had the largest population, and in two instances, at least, which were entitled to separate senatorial representation. If this work is to be approved and to be continued, it will end in violating every provision of the constitution applying to the subject and awarding representation to the different portions of the State entirely different from what was intended by the constitution. We think, therefore, that the court should require the defendants to award separate representation to the ninth and fifteenth districts, as claimed by the plaintiff, and that the districts which have not sufficient population to permit of separate representation, should be annexed to the districts adjoining having the least population, without reference to where they were annexed at any former period. Such a construction will carry out and execute every provision of the constitution; but on the other hand, if the court should approve of the work of the defendants, it will result in setting aside three provisions of the constitution, and will end in entirely defeating the express letter and spirit of the constitution as to the manner in which senatorial representation should be awarded to the various districts of the State.

BRIEFS AND ARGUMENTS FOR DEFENDANTS.

D. K. Watson FOR DEFENDANTS.

One of the most difficult problems which devolved upon the framers of the constitution of our State was to provide a system of representation, by which the inhabitants of the State should, in the future, be fairly and equitably represented in the legislative branch of the state government. They knew that great and rapid changes would occur in the population of certain portions of the State which would render the adoption of any fixed rule impracticable. Many sections would increase in population, while many other sections would either decrease or remain substantially the same, and it was the aim and purpose of the framers of the constitution to meet and overcome this condition of affairs, by providing, as far as possiblely, an absolute just system as the basis for future representation.

The entire subject of the apportionment of the State for representative and senatorial purposes is found in the eleventh article of our state constitution, and that article contains eleven sections. The first apportionment was made by the constitutional convention of 1851. The eleventh section of the eleventh article of the constitution specifies and directs by whom, and when, subsequent apportionments should be made, to-wit: The Governor, Auditor of State and Secretary of State, or any two of them, are required in the year 1861, and every tenth year thereafter, to ascertain and determine the ratio of representation, according to the decennial census, the number of representatives and senators each county or district shall be entitled to elect, and for what years within the next ensuing ten years, and when that has been ascertained by the above named officers, the Governor is required to cause said apportionment to be published according to law. The duty, therefore, devolves upon the said officers, or a majority of them, every tenth year, to apportion the State for representative and senatorial representation; *but it is the manner in which such apportionment is made* which gives rise to the questions involved in this case.

In pursuance of the aforesaid provisions of the constitution, the defendants, or a majority of them, apportioned the State for the decennial period from 1891 to 1901, according to the apportionment annexed to the petition. It is claimed by opposing counsel that because said apportionment places a part of Monroe county in the fourteenth, and the balance of said county in the nineteenth senatorial district, therefore the *territorial* limits of said district were changed and new senatorial districts formed, and in that way the constitution was violated. By an examination of the act of March 11, 1851, which was passed by the General Assembly the day following the adoption of the constitution by the convention, which framed it, it will be seen that the county of Noble was created by taking a part of the counties of Washington, Morgan, Guernsey and Monroe, and by reference to the apportionment made by the constitutional convention of 1851, it will be seen that Washington and Morgan counties constituted the fourteenth, while Guernsey and Monroe constituted the nineteenth senatorial district. It, therefore, necessarily followed, that a part of the citizens of Noble county, which was the new county carved out of the other four, so far as senatorial representation was concerned, would be represented in the fourteenth and the remainder in the nineteenth district. All this fully appears from the case of Ohio *ex rel. vs.* Dudley, 1 Ohio State, pages 440–444. It will also be seen by reference to the act of 1851 above referred to, that a part of Washington county, which, by the constitutional apportionment, was in the fourteenth district, was taken from that county and attached to Monroe county, which was in the nineteenth district under the constitutional apportionment, and, therefore, a part of Monroe county was in the fourteenth, while the balance of it was in the nineteenth district. Thus it will be clearly seen and understood why the majority of the late apportioning board described the fourteenth and nineteenth dis-

tricts as containing "part of the counties of Noble and Monroe;" and it will be further seen that said description was both accurate and truthful, and that any other description would have been neither accurate nor truthful. It would seem that if opposing counsel had carefully examined the act of 1851 creating Noble county and had also carefully examined the opinion of Judge Ranney in the case of Ohio *ex rel. vs.* Dudley, *supra*, they could hardly be serious in charging the defendants, or a majority of them, with violating the constitution by placing a part of Monroe county in the fourteenth, and the balance in the nineteenth district, thereby changing those districts territorially. Nor do counsel seem to have discovered that the Monroe county mentioned in the constitutional apportionment is *not* as to its territorial boundaries the Monroe county with which the late apportionment board dealt, for the board took that county as the act of 1851 left it, and not as the constitutional convention left it, and this was clearly right.

Counsel for the relator also take the position, that for the purpose of senatorial representation, the apportionment board can consider only such senatorial districts as were originally carved out by the constitutional convention. In other words, they say that the framers of the constitution divided the State into a given number of senatorial districts, and that these districts are the only ones which could be considered by any apportionment board at any subsequent decennial period. The logic of their argument is, that at the expiration of each decennial period, the senatorial districts for that period, became disunited, and expired, and, that by some kind of politico-chemical process the original districts as framed by the constitutional convention revived and came together, and furnished the basis for the new apportionment board to work upon.

In my judgment, no authority for this position can be found in any reasonable construction of the constitution. That instrument points out and designates with tolerable, if not exact clearness, what the apportionment board is to do in apportioning the State for senatorial representation, and when and how it is to do it. The first section of the eleventh article throws light upon this question. It says: "The apportionment of this State for members of the *General Assembly* shall be made every ten years, after the year 1851." It then proceeds to specify how the ratio of representation for *representative* is to be determined, but the first provision of the section "that the apportionment of this State for members of the *General Assembly*," refers evidently not only to the House of Representatives, but to the *Senate* as well, for by section 1 of article XI of the constitution, the General Assembly of the State consists of the Senate and House of Representatives.

The argument and suggestion which I draw from this section is, if the apportionment of the State for members of the General Assembly (that is, the apportionment for both the Senate and House of Representatives) is to be made every ten years, what authority or basis is there for the proposition that the *senatorial* districts are to *always* endure, as they were created by the constitutional convention? The constitution nowhere says, that the apportionment for senatorial purposes is to be made upon the basis of the senatorial districts *as they were made by the framers of the constitution.* With the exception that the term "General Assembly," as used in the first section includes the Senate and House of Representatives, there is no mention of senatorial representation in either the 1st, 2d, 3d, 4th or 5th sections of the 11th Article of the constitution. Those sections deal exclusively with county or district representation; and senatorial representation or senatorial districts are not mentioned in either of them. But, (with the exception above noted), the senatorial question is mentioned, for the first time, in the 6th section of the 11th Article of the constitution, as follows: "The ratio for a senator shall *forever*, hereafter, be ascertained by dividing the whole population of the State by the number thirty-five." The next section divides the State into thirty-three senatorial districts and proceeds to define them. It says: "The State is hereby divided into thirty-three senatorial districts, as follows." So far, the constitution has dealt entirely with *full senatorial*

districts. It was evident, however, that if the senatorial apportionment had stopped there, a gross injustice would have been done. The population of the State was subject to many and great fluctuations. Some provision, therefore, had to be made to meet the changes which would naturally occur in senatorial districts, and, instead of going into detail and specifying at length, and with great circumlocution, as to the representation of fractional senatorial districts, or the annexation of senatorial districts, the constitution provides for those subjects in the eighth section, which reads as follows: "The same rules shall be applied, in apportioning the fractions of senatorial districts, and in annexing districts, which may hereafter have less than three-fourths of a senatorial ratio, as are applied to representative districts." It will be observed that this section does two things, and only two; first, it applies the same rules in apportioning the fractions of senatorial districts, which may hereafter have less than three-fourths of a senatorial ratio, as are applied to representative districts; and second, it applies the same rules in annexing (senatorial) districts as are applied in annexing representative districts. To ascertain therefore, what these rules are which section eight refers to, we go back and examine those sections of the constitution which control in apportioning the fractions of *representative* districts, and we find them embraced in sections 3, 4 and 5. Section 3 provides: "When any county shall have a fraction above the ratio, so large, that being multiplied by five, the result will be equal to one or more ratios, additional representatives shall be apportioned for such ratios, among the several sessions of the decennial period in the following manner: If there be only one ratio, a representative shall be allotted to the fifth session of the decennial period; if there are two ratios, a representative shall be allotted to the fourth and third sessions, respectively; if three, to the third, second and first sessions, respectively; if four, to the fourth, third, second and first sessions, respectively." That is to say, where a county is sufficiently large to entitle it to a representative, and in addition thereto has a fractional population above the ratio, so large, that being multiplied by five, the result will equal one or more ratios, the county shall be entitled to additional representatives, to be apportioned among the several sessions of the decennial period in the manner provided in the third section.

The fourth section contemplates a different situation. It provides: "Any county forming with another county or counties, a representative district, during one decennial period, if it have acquired sufficient population at the next decennial period, shall be entitled to a separate representation, *if there shall be left, in the district from which it shall have been separated*, a population sufficient for a representative; but no such change shall be made except at the regular decennial period for the apportionment of representatives."

I infer from this section that the framers of the constitution knew, or assumed, that there were counties in the State which alone did not possess a population equaling the ratio of representation necessary to entitle them to a representative. Therefore, they grouped such counties together and called them representative districts, and with that object in view, they provided by the fourth section, that if any county forming with another county or counties, a representative district during a given decennial period, should acquire sufficient population by the next decennial period to entitle it to a separate representation, it should have it, providing there remained in the district to which that county formerly belonged, a population sufficient to entitle it (the remainder of the district) to a representative. This construction of section four is clearly sustained by a reference to the nineteenth section of the schedule, where it occurs a number of times, that counties are grouped together to form a district. For example, the counties of Jackson and Vinton form one district; the counties of Lucas and Fulton another; Wyandot and Hardin another; Mercer and Van Wert another, and the counties of Paulding, Defiance and Williams, another district, and so on.

So far, the constitution had provided for representation by counties and fractions of counties, and by representative districts. But in section five it continues the same subject and says: "If, in fixing any subsequent ratio, a county previously entitled to a separate representation, shall have less than the number required by the new ratio for a representative, such county shall be attached to the county adjoining it, having the least number of inhabitants; and the representation of the district, so formed, shall be determined as herein provided." These three sections, three, four and five, taken together, meet every requirement which the convention could conceive as being necessary respecting county fractional representation and county district representation, and also in case any county should decrease in population that it was entitled to representation under the new ratio. In this view, can there be any constitutional objection to saying that section eight, when it provides for apportioning fractional senatorial districts and in annexing districts, refers to these three sections? What purposes could the convention have accomplished by repeating the language of each section? It was certainly a simpler and shorter and equally effective way of providing for fractional senatorial representation, and for annexing senatorial districts, by referring to the provisions which controlled county or representative districts, than for the constitution to repeat the provisions of preceding sections.

Thus the late apportioning board derived its authority from section eight to apportion fractional senatorial representation, and also derived its authority from the same section for annexing senatorial districts; that is to say, when a *senatorial district, which had been joined with another senatorial district, and formed a united senatorial district*, had at the next decennial apportionment a sufficient population to entitle it to a separate senatorial representation, it should be given such representation, providing there was left in the remaining portion of the united district a population sufficiently large to entitle it to a senatorial representation.

Having thus ascertained what the apportionment board could do, let us now see what it did. They annexed the fourteenth senatorial district to the ninth senatorial district, because the ninth district was the least district in population adjoining the fourteenth district, and this is the principal complaint urged by the relator against the board, so far as annexing senatorial districts is concerned.

Counsel for the relator claim that the board should have annexed the nineteenth to the fourteenth district, but this was not done, because the nineteenth together with the eighteenth district constitute a district which had a greater population than the ninth district, and the ninth district had a greater population than the nineteenth district, and, therefore, under the rule prescribed by the constitution, the apportionment made by the board was correct. The nineteenth district by preceding decennial boards had been joined to the eighteenth district, and, therefore, constituted a senatorial district having a greater population than the ninth, but neither the nineteenth nor the eighteenth district had gained enough in population since the apportionment of 1881 to entitle it to a separate senatorial representation, and, therefore, neither of these districts could be given a separate representation; and neither the fifteenth nor the sixteenth district had gained sufficient population to entitle them to separate representation since 1881; and if either of them had been given a separate representation, the remaining district would not have contained sufficient population to entitle it to separate representation, and, therefore, the districts could not be separated.

It is admitted by one of the counsel for the relator, that if the constitution applies the provisions of section four to senatorial districts, the relator has no standing in court. The contention of the respondent, upon this question is, that the provisions of section four are made to apply to senatorial districts through the provisions and operations of section eight, for, as above stated, it was a matter of convenience, and to prevent repetition and circumlocution in the constitution, that in apportioning fractional senatorial districts, and in annexing senatorial districts, the provisions

controlling the same subjects as applied to district representation, should be applicable to senatorial representation by the provisions of section eight. The provisions of section four are, therefore, made applicable to senatorial districts through section eight with the same force and effect as though section four directly referred to senatorial representation.

It is further contended by counsel for the relator, that section nine controls the entire subject of fractional senatorial representation, and, therefore, section eight could not have reference to section four. A careful examination of *section nine will show that that section has no reference either to apportioning fractions of senatorial districts, or the annexation of senatorial districts.* But, that it is a full and complete section in itself which was intended to provide, and does provide, for only one thing, namely, that when a *county* which formed a part of a senatorial district, has acquired a sufficient population equal to a full senatorial ratio, it should be made a separate senatorial district, at a regular decennial apportionment, providing a full senatorial ratio was left in the district from which said county was taken. There is not the slightest reference in this section either directly or by implication, to the annexing or forming of fractional senatorial districts. The expression "senatorial districts" does not occur in the 9th section. By no possible construction of language can any of its provisions be held to refer to senatorial districts, and it is difficult to understand how counsel can claim that the subject of senatorial districts is controlled by the provisions of this section.

Judge Friesner, on page 15 of his printed brief, says: "The mistake that these gentlemen have fallen into, is in supposing that section 4, article XI, of the constitution, has any thing whatever to do with the senatorial districts or representation. That it has no such application becomes apparent when the differences in the nature of senatorial and representative districts is considered." He continues: "Senatorial districts, by expressed provision of the constitution, shall never be changed;" and quotes from section 10, article XI, which says: "No change shall ever be made * * * * in the senatorial districts, except as above provided." The Judge then says: "The 'except as above provided' refers to section nine." There is a conflict of opinion between Judge Friesner and Judge Ranney as to what the words "except as above provided" do refer to. Judge Friesner says, that they refer to section nine; but Judge Ranney, in the case of Ohio on the relation of Evans *vs.* Dudley, *supra*, page 444, after quoting these words, says: "The exception refers to the 8th and 9th sections, the first of which provides for the apportionment of fractions, after the first ten years, and for annexing districts which may fall below three-fourths of a senatoriol ratio, to an adjoining district and the last," continues Judge Ranney, "gives to any county included in the senatorial district which has acquired a population equal to a full senatorial ratio, the right at any regular decennial apportionment to be made into a separate senatorial district, if a full senatorial ratio is left in the district from which it is taken. Subject to these qualifications * * * the districts formed by the constitution must forever remain unchanged." This language of Judge Ranney will bear the closest scrutiny. *It is claimed by opposing counsel throughout their entire argument, that there is no authority in the constitution for annexing a joint or a united district to an adjoining district*; but Judge Ranney seems to have taken a different view of the matter, for he says in the language above quoted, that "section eight provides for the apportionment of fractions, after the first ten years, *and for annexing districts which may fall below three-fourths of a senatorial ratio, to an adjoining district, and for annexing districts.*"

Why does Judge Ranney say that *districts* which fall below three-fourths of a senatorial ratio may be annexed to an *adjoining district*, unless by the word "*districts*" he means two districts which had previously been joined or annexed? To illustrate, the constitution does not authorize the annexation of three senatorial districts, but if two districts have previously been annexed, then, under the provisions of the constitution, they may be annexed to the remaining district, and this, as I understand

it, is Judge Ranney's meaning when he says that "section eight provides, among other things, for annexing *districts*, which may fall below three-fourths of a senatorial ratio, *to an adjoining district*." What other meaning can be given to Judge Ranney's language? I contend, therefore, the decision of the Supreme Court sustains the position (which is so antagonized by opposing counsel) that two senatorial districts which have previously been joined so as to form a united district, may be annexed to another senatorial district.

But, it is claimed that the position taken by a majority of the late apportionment board would result in gerrymandering, and, therefore, the plain object of the constitution would be defeated. The exact reverse of this is the truth. The theory of the majority of the respondents is, that they take the senatorial districts as they found them—that is, as they were left by the preceding apportionment board. Therefore, they can deal only with senatorial districts, which in the last decade have decreased in population, so as not to entitle them to representation. It will at once be seen by the court, that this greatly limits the opportunity of the board to gerrymander, even if the members were inclined to do so. As an illustration, the late decennial apportionment board had but four districts with which it could deal, the other districts remaining under the senatorial apportionment of 1881. The next decennial board may not have a single district which it can change. On the other hand, if the contention of the relator is correct, the board would have thirty-three districts with which to deal, and thus the opportunity to gerrymander and form combinations for political purposes (if such a suggestion can be seriously entertained of honorable gentlement, who fill distinguished positions) would be many times greater than it would upon the theory contended for by the respondents.

There is nothing in the constitutional debates to indicate that it was the intention of the convention that the senatorial districts, as the convention apportioned them, should forever remain unchanged. On the contrary, the constitution expressly provides how they may be changed. Neither does the constitution say with what numerical district the board shall begin its apportionment; it is wholly silent upon that question, and the board was, therefore, at liberty to begin at any district it saw fit, and its action in this respect is beyond judicial control.

A. C. Thompson, also for Defendants.

On the 13th day of April, 1891, James E. Campbell, the Governor, Ebenezer W. Poe, the Auditor of State, and Daniel J. Ryan, the Secretary of State, met and, under the provisions of section 11 of article XI of the constitution, made the decennial apportionment for representative and senatorial representation in the general assembly of the State, which is set forth in Exhibit A to the petition, and were about to make publication of the same, as directed by law, when the plaintiff intervened, asking that the Governor be restrained from making such publication and that said officers be required to make another and a different apportionment. After carefully considering the case presented in his petition, I believe the grounds of his complaint may be fairly stated in two propositions as follows:

First. That said officers, in violation of the constitution, have assumed to create new senatorial districts, by changing the territorial limits of the fourteenth and nineteenth districts, so as to include, in each, a portion of the county of Monroe.

Second. That by reference and adoption the provisions of sections 3 and 5 of article XI of the constitution are made part of section 8 of that article, but that section four is not included in the reference. Consequently that combination of senatorial districts, by annexation under the provisions of sections five and eight, continue only during the decennial period, for which a given apportionment is made, and at the end of such period, such joint senatorial districts become segregated and each is "restored to its separate character by the constitution," and, in making a new apportionment, joint districts, if necessary, must be made from the original dis-

tricts, without reference to former combinations. That the constitution thus construed has been violated by the action of the board in attaching the fourteenth to the ninth district, the sixteenth to the fifteenth district, and the seventeenth to the twenty-eighth district.

As to the first proposition:

The proposition is based upon an error into which I think the plaintiff has fallen, in assuming that the Monroe county referred to in the constitutional apportionment is identical, territorially, with Monroe county as it now exists. Perhaps the plaintiff, when his petition was prepared, was not aware of the fact that the second section of the act creating the county of Noble, which was passed on the eleventh day of March, 1851, being the day after the adoption of the constitution by the convention, took from Washington county, which the constitution placed in the fourteenth district, a narrow strip of land lying along its north-eastern border and incorporated it with Monroe county, and that the inhabitants of this strip have always voted for senator in the fourteenth district. The section of the Noble county act, by which this strip was added to Monroe county, reads as follows: "Section 2. That so much of the townships of Liberty, Ludlow and Jolly, in Washington county, as lies and is situated east and north of the following described line, to-wit: Beginning at the north-west corner of section number six, in township number four, in range number seven, in Washington county; thence south to the south-west corner of section number five in said township number four; thence east on section lines to the south-east corner of fractional section number five, in township number two, in range number five, in said county, be and the same is hereby attached to and made part of the county of Monroe, and that the said described lines constitute a part of the boundary line between said counties of Washington and Monroe."

The board of apportionment is strictly accurate when, in describing the fourteenth and nineteenth districts, it speaks of them as containing "part of the counties of Noble and Monroe." The original county of Monroe, as it existed when the constitution was adopted, lies wholly within the boundaries of the nineteenth district, but the added strip which was a part of the county of Washington at the adoption of the constitution, remains a part of the fourteenth district, as was decided by this court in Ohio *ex rel.* Evans vs. Dudley, first Ohio St. Rep. p. 437. It must be remembered that the board in making the apportionment dealt with districts and not with counties, and the counties are only mentioned by way of description of the districts, and in this the board followed the phraseology of previous boards. The language used by the board in forming joint districts is: "The following districts, until they acquire sufficient population to entitle them to elect separately, shall form districts in the manner following, to-wit: * * * * The ninth and fourteenth senatorial districts, composed of the counties of Athens, Hocking, Fairfield, Washington, Morgan, and part of the counties of Noble and Monroe." It is manifest that this phraseology is simply descriptive of the district, and similar phraseology is used in the constitution and by every apportionment board since.

There is nothing in the facts and circumstances of the case to warrant a construction of this phraseology which would render the action of the board violative of the constitution. Every presumption of the law is opposed to such a construction.

As to the second proposition:

POINTS.

First. That there is no warrant for the assumption that the annexation of senatorial districts under sections 5 and 8 of article XI of the constitution were intended to continue only during the decennial period, and such a construction would defeat the policy of sections 3, 4, 5 and 8 of that article by promoting gerrymandering.

Second. That the constitution does contemplate and provide for a change in the senatorial districts by two different methods, which are prescribed in sections 8 and

9 of article XI, and that original districts, when annexed, become annihilated, absolutely, unless section four provides a way by which they may be restored.

Third. That sections four and five provide a self-regulating, self-acting process of apportionment for the formation of representative districts to meet changes in population, whether by increase or by decrease, and thus preserve the equality of districts and of representation, and that section eight, by reference, makes this process, in its entirety, equally applicable to senatorial districts.

The conclusion of proposition second, as above stated, is a *non-sequitur*, for while it is true that plaintiff's case fails if section four be included in the reference of section eight, yet, it does not follow by any means, that his case can be maintained even if section four be excluded from that reference. The policy of sections three, four, five and eight was designed to restrict and prevent gerrymandering. Under the constiution of 1802 the apportionment of representation in the General Assembly was intrusted to the General Assembly itself, and the abuses of this power by that body induced the adoption of the scheme of apportionment prescribed by these sections. Indeed, these abuses, more than all other things combined, led to the calling of the constitutional convention of 1851. Mr. Reemelin, a member of that convention, in speaking upon this subject in the convention, said: "I suppose there is not a member of this body but will acknowledge the importance of the subject; and, in fact, I may be permitted to say, that no part of the old constitution has led to the meeting of this body so much as this subject of apportionment." First Debates, p. 99. Judge Ranney, speaking upon this subject in Evans *vs.* Dudley, above referred to, says: "To construct a scheme of constitutional apportionments, to endure for many years, and so far as the election of members of the General Assembly is concerned, subject to no control or alteration by that body, is a work of much difficulty, when it is considered how constantly and materially changes are being wrought in the political divisions of the State, and in the relative increase of population. And yet I am much mistaken if the system adopted by the convention is not found entirely adequate to accomplish all the substantial purposes proposed, and one of the most valuable features of the constitution. The State had been subjected to a most humiliating experience while the power was left with the General Assembly; and the scenes of anarchy and confusion, which had marked its exercise there, undoubtedly determined the people to deprive that body of it absolutely, so far as the election of their own members was concerned, for the future." And Mr. Dorsey, speaking in the convention to a proposition to establish single districts and empower the trustees of townships and councilmen of towns and cities, in counties entitled to more than one representative, to divide such county into representative districts, said: "I hope this motion will not prevail. If it should, we might as well throw away the whole report at once, for its whole excellence will be destroyed. The feature to which, more than any other, I have been attached, is its power of *self-regulation.* Take that away and all the abuses that have existed under the old system will return, and the changes that take place will always be made under the operation of political motives. It will make no difference whether the apportionment is made by the General Assembly or by boards of commissioners of counties and councilmen of cities. For my own part, if there is to be a system of *gerrymandering*, I had rather it would be done by one than by eighty-seven different bodies." Second Debates, 773.

And the subject of apportionment was first brought before the constitutional convention of 1851 by a series of resolutions introduced by Mr. Reemelin, the first two of which read as follows: "*Resolved*, That it is expedient so to change the present constitution of Ohio, as to take away from the General Assembly the power to apportion senators and representatives among the several counties of this State.

"*Resolved*, That it is expedient to engraft upon the new constitution, a provision for a *self-acting apportionment* of senators and representatives * * *."

It will be seen from these extracts that the abuses of power by the General Assembly, under the old constitution, in gerrymandering the State, was one of the greatest evils to be remedied by the new constitution, and that the proposition before the minds of the convention was to devise some *self-acting process* or scheme of apportionment which would prevent this abuse in the future, and the labors of the convention, in this behalf, were embodied in sections 3, 4, 5 and 8 of article XI, of the new constitution.

Section 3 provides for the representation of fractions of a ratio, and sections 4 and 5 provide self-regulating machinery to meet the changes of population, which might otherwise destroy the equality of districts and of representation in the State. If population falls below the representative proportion of a ratio, then under the rule of section five, the district must be attached to the adjoining district having the least number of inhabitants, but if, afterwards, population increases sufficiently, then, under the rule of section four, it may be restored to separate representation, provided, however, there be left in the territory from which it is separated sufficient population for separate representation. This self-regulating process of apportionment is expressly applied to representative districts by sections four and five, but plaintiff claims that it is applied only in part to senatorial districts, that the provision for annexing districts applies, but that there is no provision for separating them—that the provisions of section four do not apply to senatorial districts. We do not think this position can be maintained.

In the first place it is sticking in the bark to so limit the operation of the words "in annexing districts," as they are used in section eight. The framers of the constitution sought to establish, as already stated, a self-regulating, self-acting process of apportionment, by which districts could be changed to suit the changes of population, whether by increase or by decrease, and this undoubtedly was in the minds of the convention when it framed section eight, and the language: "The same rules shall be applied * * * in annexing districts," must be construed to have reference to the entire process and not merely to a part thereof. Mr. Dorsey, speaking in the convention, upon a motion to transfer Ottawa county from the 30th district, where it had been placed by the committee on apportionment, to the 33d district, expresses this view very clearly. He says: "With regard to the objection taken from the 5th section of the report, which the gentleman from Logan had attempted to apply to this district, the committee, well knowing that they could not be made answerable for the changes which might take place in the popular strength, provided in the first place, to make all the districts as nearly equal as they could with respect to population, and having regard, at the same time, to compactness of territory. And if population should *increase* or *diminish* they had provided a *certain rule* by which the *formation* of *districts* might be regulated for the future." Second Debates, 784.

It is apparent that the speaker had in mind the flexible, self-acting process provided by sections four and five, by which districts were to be formed either by annexation or by separation, according to the variations of population, whether by increase or diminution, and the evident intent of the framers of the constitution should not be defeated by strict or narrow construction; on the contrary, that intent should be the touch-stone for the expansion of the narrow terms of section eight, so as to give it full effect. It is said in *Sutherland on Statutory Construction*, section 240, that: "The presumption is that the law-maker has a definite purpose in every enactment, and has adapted and formulated the subsidiary provisions in harmony with that purpose; that these are needful to accomplish it, and that, if they have the intended effect, they will at least conduct to effectuate it. That that purpose is an implied limitation on the sense of general terms, and a touch-stone for the expansion of narrower terms. This intention affords a key to the sense and scope of minor provisions. From this assumption proceeds the general rule that the cardinal purpose or intent of the whole act shall control and that all the parts be interpreted as subsidiary and harmonious."

The construction urged by plaintiff would defeat this intent. He would, by some unexplained operation of the constitution, break up, at the end of each decennial period, all combinations and annexations theretofore made, restore the original districts to their separate character and permit the apportionment board, commencing, as in its discretion it may, at any point in the State, to make new combinations from the original districts, instead of allowing the new formations to arise through the increase or decrease of population, as provided in sections four and five, thereby enlarging instead of limiting the opportunities for gerrymandering.

But it is said that section four is not included in the reference of section eight, because section nine performs for senatorial districts the same office which section four performs for representative districts—that section nine is the counterpart of section four. In the scheme of constitutional apportionment, the unit of territorial division for representatives is the county, but for senators is the district, composed of counties. New counties may be created by the General Assembly, but new senatorial districts can only arise by annexation under the provisions of sections five and eight, or be created through the growth of a county under the provisions of section nine. The separation provided for in section four is the separation of units, but that provided for in section nine is the separation of the parts of a whole. To make section nine the counterpart of section four, it should provide for the separation of districts. Section nine has no reference to the separation of counties or districts annexed under the provisions of sections five and eight, but was intended to meet the case of a county growing large enough to withdraw from its associates and enjoy separate representation, as Lucas county will probably do in 1901. A county able to bring itself within the provisions of section nine may enjoy separate representation, whether it be part of an original or a joint district. The annexation of districts under the provisions of sections five and eight can in no way impair this right.

Contemporaneous construction of these sections is opposed to the plaintiff's view of this case. The only annexation of districts made by the apportionment of 1861, to-wit: that of the seventeenth and twenty-eighth districts, has been continued ever since, and the apportionment board of 1881 in making provision for the representation of this district, used this language: "The seventeenth district, composed of the counties of Knox and Morrow, and the twenty-eighth district, composed of the counties of Wayne and Holmes, having been annexed at the last preceding apportionment, and not having acquired sufficient population to entitle them to elect separately, shall be entitled to one senator in each session of the decennial period." And this language, I am advised, is that of one of the most distinguished jurists of the State, who was consulted with reference to that apportionment.

But, in the next place, if the provisions of section four do not apply to senatorial districts, then there is no provision in the constitution for the separation of annexed districts.

Section five, when applied to senatorial districts, should read as follows: "If, in fixing any subsequent ratio, a district previously entitled to separate representation, shall have less than the number required by the new ratio for a senator, such district shall be attached to the district adjoining it, having the least number of inhabitants; and the representation of the district, so formed, shall be determined as herein provided." The last paragraph of this section is significant: "And the representation of the district, so formed, shall be determined as herein provided." Not so formed temporarily; not so formed for one decennial period alone, but simply "*so formed;*" and representation is to be provided as in other cases—is to be provided as for original districts.

Section ten recognizes the operation of sections five and eight as working a change in senatorial districts. That section provides that "no change shall ever be made * * * in the senatorial districts, except as above provided." And *Judge Runney*, in Evans *vs.* Dudley above referred to, after quoting this language, says: "The exception refers to the eighth and ninth sections, the first of which, provides for the apportionment of fractions, after the first ten years, and for annexing districts which may fall below

three-fourths of a senatorial ratio to an adjoining district; and the last gives to any county included in a senatorial district, which has acquired a population equal to a full senatorial ratio, the right at any regular decennial apportionment, to be made into a separate senatorial district, if a full senatorial ratio is left in the district from which it is taken. *Subject to* these *qualifications* * * * the districts formed by the constitution must forever remain unchanged."

It can not be inferred from any thing found in either section five or ten that the *change* made in senatorial districts by annexation is to be merely temporary—a *change* simply for one decennial period. The language of *Judge Ranney* just quoted is certainly opposed to such an interpretation. In the face of these provisions of the constitution itself for a change in senatorial districts and in despite of the interpretation of these provisions by this court, the plaintiff seems to found his case upon the assumption of the absolute unchangeability and indestructibility of the senatorial districts created by the constitution, and from such premises argues with great facility that the annexation of districts under sections five and eight is but for the decennial period and that new combinations of the original districts must be made at each apportionment. In this he begs the question in the case: Whether the change, in these districts, authorized and required by sections five and eight is for the decennial period alone?

It is said, "Nowhere does the constitution recognize nor designate a joint district as a district, hence, the use of the terms 'each district' (as used in section eleven) in respect to senatorial districts, means the constitutional district." But, as a matter of fact, section five does recognize a district, formed from two original districts and provides that "the district, so formed," shall have representation as provided for all other districts. So that there is nothing in the suggestion that joint districts are not recognized in the constitution. But it is said again that the provisions of section eleven which require the board for each decennial period to ascertain, etc., the ratio of representation, etc., for "each district," etc, force "the conclusion that when the constitution speaks of a senatorial district, it means a constitutional district." This argument, of course, is based upon the assumption of the indestructibility of the original districts. In the absence of such an assumption the words "each district" may as well refer to the joint districts authorized by section five as to original districts.

It seems to me that annexation, within the meaning of sections five and eight, means annihilation of the districts concerned and the formation of a new district out of their territory, unless they can be rescued and restored under the provisions of section four; and this seems to have been the opinion of the members of the constitutional convention.

Upon a proposition to amend section eight of the report of the committee on apportionment, now section eight of the eleventh article of the constitution, by striking out the words "three-fourths" and inserting the words "two-thirds," so that only districts having less than two-thirds of a senatorial ratio should be subject to annexation, *Mr. Otis* said: "It is merely this and nothing more; the report of the committee as amended, provides that when a county (district) falls below two-thirds, it shall be *merged* in a neighboring district; this amendment secures against such a *merger*, if it has two-thirds the ratio."

Mr. Humphreville said: "As amended in the committee of the whole, the section provides that if any district *in existence* at any one of the decennial periods shall fall below three-fourths the ratio fixed for the apportionment at that time, it shall be *annihilated*, and its *territory annexed* to the neighboring district having the smallest population. * * * * Unless we make it lower than three-fourths, some of the districts will have to be *annihilated* at the next decennial period."

Mr. Holmes said: "The proposition is simply whether a senator shall be given for two-thirds or three-fourths the constitutional ratio, to those counties that would otherwise have to be *absorbed*."

Judge Ranney, who was a member of the constitutional convention, said: "By the provision as it now stands, any district of the whole thirty-five, into which the State is divided, if its population shall fall below the ratio then fixed, will be *blotted out*. I do

not want to destroy the system that has been prepared with so much care, and upon which so much labor has been bestowed. Take the cases of the counties of Lorain and Medina, with a population of fifty thousand. They have less than the ratio, but under the provisons of this bill are entitled to a senator. Suppose these counties do not increase in population during the next ten years; but the State, in the meantime increases, and the ratio is raised to seventy-five thousand. Suppose three fourths the ratio were required in order to entitle the district to a representative. Three-fourths of seventy-five is fifty-six thousand, and the district not having that aggregate would be *stricken out;* if it was two thirds, the result would be fifty thousand, and the district would remain. The question is, how low you will permit the district to come rather than to *destroy* them. Now, we have been exceedingly liberal in regard to representation in the lower house. Counties that have half the ratio are permitted a representative, and it is only those that fall below one-half that are annexed. I propose that the senate shall be treated in the same way, and that unless the districts fall below two-thirds they shall not be *annihilated.*"

Mr. Bennett said: "There are some thirteen districts now established that fall below the ratio in population, and they have each a senator awarded to them. I do not complain of this; but let us look forward a little. Suppose these do not increase in numerical force any faster for ten years to come (for it will not do for them to increase just as fast); the result will be that at the next decennial period, whatever the ratio may be, they will all fall below it, and be *annihilated.* There are, as I said, some thirteen or fourteen now established, which by that process, will be *annihilated* as districts, and their *territory* will be *annexed* to that which is *contiguous.*" II. Debates 768, 769, 779.

In the original scheme Hamilton county was to be divided into two senatorial districts, one covering the city and the other covering the county outside of the city, the city having a population of 115,438 and the county outside of the city a population of 41,412. Mr. Holmes, of Hamilton county, at first was opposed to the "two-thirds" amendment on the ground that it would "move the city of Cincinnati out of the county of Hamilton." But Mr. Otis explained: "Take the rule as it stands in the amendment of the committee of the whole and apply it, for instance to the county of Hamilton, without the city of Cincinnati, and what is the result? Hamilton county has 41,412 inhabitants; three fourths the ratio would be 42,446, so that having less than that amount, she would have no senator. Take, however, two-thirds the ratio, which is 37,732, and it gives her one." And in that way proving that Hamilton county would not be in danger of annexation to some outside district (thus separating the county and city), he converted Mr. Holmes to the support of the "two-thirds" amendment, for Mr. Holmes afterward said: "I did not fully apprehend the force of the amendment when it was offered. Understanding it better, I am constrained to withdraw my objections to it."

These were able men, trained thinkers, representative men in the convention, men who it must be presumed, from the silence of the others, represented the views and the judgment of the convention. They were educated men and fully appreciated the meaning, and force of the language they used, and yet in all their utterances there is not one qualifying word or phrase or suggestion indicating that the convention intended that the annexation of senatorial districts under the provisions of sections 5 and 8 should be merely temporary—should be made merely for a decennial period. The strongest language possible was used to indicate the contrary opinion—"merger," "annihilated," "territory annexed to the neighboring district," "absorbed," "blotted out," "stricken out," "destroyed," "territory annexed to that which is contiguous." If it was not the understanding of these men that annexation meant something more than the change of a district for a decennial period—meant indeed a change that might be permanent, which would be permanent unless the annexed districts could at some future time bring themselves within the provisions of section 4, then the language used by them was wholly inappropriate and must stamp them as men of loose and careless speech, or so ignorant as to be incapable of comprehending the force and bearing of the language they used. Who will make this charge against these men? They were leaders of the people in their day, men of learning,

thoughtful men, men of high character and commanding public confidence because of their conscientious regard for duty.

In conclusion:

It would seem *first* that while the reasons for annexation continue, the districts should remain joined. Until by increase of population they become entitled to separate representation, they should remain joined. Otherwise, to break them up and compel new combinations of original districts at each apportionment, would simply afford facilities for gerrymandering, by increasing the number of districts and giving broader and freer scope for partisan manipulation. What else, than this, could result from the breaking up of the long association of the seventeenth and twenty-eighth districts, which has continued from 1861 to the present time? Neither of these districts has sufficient population to entitle them to separate representation. Their people are acquainted with each other, they have been accustomed to act together in public affairs, there is that homogeneity that comes from long association which is desirable in the territorial divisions of the State for political purposes; and yet it is proposed to break up this association solely for the purpose of increasing the number of units which may be manipulated by an apportionment board at each decennial period. I repeat, the reason for these annexations is opposed to their separation unless through increase of population, they become entitled to separate representation.

Second, contemporaneous construction supports our view of the case, and *lastly*, it is fully and completely sustained by the plain intention of the framers of the constitution as appears from the journals of their proceedings.

Sutherland in his work on *Statutory Construction* in section 300, says: "It was held in State *vs.* Cloksey that, in the interpretation of words used in the constitution, the court may derive such aid as may be afforded by looking to the journals of the convention which framed that instrument, to ascertain in what sense such words were used by the convention.

STATE EX REL. V. CAMPBELL.

Decennial Apportionment of the State for Members of the General Assembly—Action of Board —When may be Directed by Mandamus—When not—Apportionment of April 13, 1891, *a valid one.*

1. Where the Governor, Auditor and Secretary of State, or a majority of them, as the board created by section 11, of article XI, of the constitution, for the decennial apportionment of the State for members of the General Assembly, have made an apportionment, they can not be required by mandamus, or otherwise, to make another apportionment, unless the apportionment as made so far disregards the principles prescribed by the constitution, as to warrant the court in saying that it is no apportionment, and should be treated as a nullity.

2. The apportionment made by the board, concurred in by the Auditor and Secretary of State, at the session of the board held April 13, 1891, does not violate any of the principles prescribed by the constitution, and is a valid apportionment. (Decided June 16, 1891.)

Virgil C. Lowry, John S. Friesner and *T. E. Powell*, for the Relator.

D. K. Watson, Attorney-General, and *A. C. Thompson*, for the Defendants.

—*Minshall, J.*

On April 13, 1891, the Governor, Auditor and Secretary of State, acting under the power conferred on them as a board by the 11th section of the 11th article of the constitution, proceeded to and did make an apportionment, for members of the General Assembly of the State, for the decennial period commencing 1891. It is claimed that in making the senatorial apportionment the provisions of the constitution have been

disregarded, and that the board should, by order of this court, be compelled to make a new one

It is evident that in exercising the jurisdiction here invoked, this court can not, as a court of appeal, review what has been done by the board in making a senatorial apportionment of the State. No such power is conferred upon this, or any other court of the State by the constitution, over the officers designated by it to make the apportionment in question; and if it were, it could not be exercised in a proceeding in mandamus, the purpose of which jurisdiction is to compel a board or tribunal to exercise its powers or jurisdiction, not to control its discretion or supervise its proceedings. Such jurisdiction is appellate, and can only be exercised, when conferred, in a proper proceeding for that purpose. In treating the subject of jurisdiction in mandamus, Mr. High, in his work on Extraordinary Legal Remedies, § 24, says: "Stated in general terms, the principle is that mandamus will lie to compel the performance of duties purely ministerial in their nature, and so clear and specific that no element of discretion is left in their performance, but that as to all acts or duties necessarily calling for the exerise of judgment and discretion, on the part of the officer or body at whose hands their performance is required, mandamus will not lie. The application of the rule is universal, and its illustrations are as multiform as are applications for the aid of this extraordinary remedy. It applies with special force to cases where the aid of mandamus is sought against inferior courts or judges, public officers, municipal authorities and corporate officers generally, and in all these cases it is the determining principle in guiding the courts to a correct conclusion. And," he continues, "whenever such officers or bodies are vested with discretionary power as to the performance of any duty required at their hands, or where in reaching a given result of official action they are necessarily obliged to use some degree of judgment and discretion, while mandamus will lie to set them in motion and to compel action upon the matters in controversy, it will in no manner interfere with the exercise of such discretion, nor control or dictate the judgment or decision which shall be reached." See also, Moses on Mandamus, 15; and *Ex parte Black*, 1 Ohio St. 30, 37.

Hence it is not sufficient in this proceeding that we might be of the opinion that we could make a better apportionment than has been made by the board: To authorize this court to interfere and command the board to make another apportionment, the apportionment made must so far violate the rules prescribed by the constitution, as to enable us to say, that what has been done is no apportionment at all, and should be wholly disregarded. If by any fair construction of the principles prescribed by the constitution for making an apportionment, the one made may be sustained, then it can not be disregarded and a new one ordered.

The subject is provided for by the eleventh article of the constitution entitled. "Apportionment." The first section provides that the apportionment of the State for members of the General Assembly shall be made every ten years after the year 1851, as provided in that article. The first five sections make provision, in terms, for the apportionment of representatives among the counties of the State in the House of Representatives. The sixth to the ninth, inclusive, relate exclusively to the method of senatorial apportionment. The tenth contains this provision, "and no change shall ever be made in the principles of representation, as herein established, or, in the senatorial districts, except as above established. By the sixth section the method of ascertaining the ratio for a senator at any subsequent apportionment is prescribed; that is to say, it is to be "ascertained by dividing the whole population of the State by the number thirty-five." By the seventh, the counties of the State are divided into thirty-three senatorial districts, the county of Hamilton being one. The other two sections are as follows:

"Section 8. The same rule shall be applied, in apportioning the fractions of senatorial districts, and in annexing districts which may hereafter have less than three-fourths of a senatorial ratio, as are applied to representative districts.

"Section 9. Any county forming part of a senatorial district, having acquired a population equal to a full senatorial ratio, shall be made a separate senatorial district

at any regular decennial apportionment, if a full senatorial ratio shall be left in the district from which it shall be taken."

Now it is not disputed but that the third and fifth sections, which, by their terms, apply only to representative apportionment, apply also, by the reference contained in the eighth section, to senatorial apportionment; so that, in apportioning fractions and annexing districts which may have less than three-fourths of a ratio, the same rules are to be applied as are applied by these sections respectively to representative districts. That is to say, by the third section, when any *senatorial district* shall have a fraction above the ratio so large, that being multiplied by five, the result would be equal to one or more *senatorial* ratios, additional *senators* shall be apportioned for such ratios, among the several sessions of the decennial period, as is done in the case of representative districts. And by section five, if, in fixing any subsequent senatorial ratio, a district, previously entitled to separate senatorial representation, shall have less than the number required by the new ratio for a senator, such district shall be attached to the district adjoining it, having the least number of inhabitants; and the senatorial representation of the district so formed, must then be determined as therein provided. But it is also claimed by the defendants, that, by the reference contained in section eight, the provisions of section four are also made applicable to senatorial apportionment as well as sections three and five. This is controverted by the relator. This section would, on the claim of the defendants, *mutatis mutandis*, read as follows: Any district, forming with another district or districts a senatorial district, during one decennial period, if it have acquired sufficient population at the next decennial period, shall be entitled to separate representation, if there be left in the district from which it shall have been separated, a population sufficient for a senator; but no such change shall be made, except at the regular decennial period for the apportionment of senators. Under the provisions of this section so applied, it is argued that when a district is once annexed to another under the provisions of section five, the district so formed continues to be a senatorial district through each succeeding decennial period, until a period is reached when, by the growth of population, it again attains a full senatorial ratio, and becomes, by the application of section four, again entitled to separate senatorial representation, provided there is left in the district from which it is to be separated, population sufficient for a senator. In support of this view is cited the practice that has obtained with reference to the district formed in 1861, by the union of the seventeenth and twenty-eighth districts, and continued to this time, and the reason given by the several boards for continuing the annexation, which seems based on the idea that section four applies to senatorial, as well as to representative districts; and argue that in the absence of any absolute requirement of the constitution, associations formed by such long continued annexation, should not be broken up by separation, when neither of the constituent districts is entitled to separate representation, and either, on being separated, must be re-annexed to some other district. On the other hand it is argued that, at the end of each decennial period, the original districts, however they may have been united by annexation, again segregate; in other words, fall apart by limitation, and that it then becomes the duty of the board to make a new apportionment without any reference to the manner in which the districts were annexed prior thereto.

There is much force in the argument of the relator; but we do not find it necessary to decide the question. For, admitting what is claimed in regard to the segregation of the original districts at the end of each decennial period, it does not follow that the apportionment made by the board should be treated as a nullity. No claim is made that, to the districts as formed, representation for fractions has not been apportioned as required by the third section. The claim is, that in the annexation of districts not having the requisite population for separate representation, according to the ascertained senatorial ratio, the requirement of the constitution that each district falling below the requisite fraction of this ratio, shall be annexed to the adjoining district having the least number of inhabitants, has been disregarded.

A senatorial ratio ascertained as required by the constitution, is, for the present decennial period, 104,924, so that a population of 78,693, three-fourths of a full ratio, is the least population a district can have and be entitled to separate representation. In consequence of the change in the relative population of the original districts, fourteen of them have lost their right to separate representation in the senate, and are each required to be attached to some other district adjoining it, having the least population. The districts to be attached are the second, fourth, fifth, sixth, fourteenth, sixteenth, seventeenth, eighteenth, nineteenth, twentieth, twenty-fourth, twenty-seventh, twenty-eighth and twenty-ninth. The relator concedes that the board has properly apportioned ten of these districts by uniting them as follows: The second with the fourth, the fifth with the sixth, the twentieth with the twenty-second, the twenty-fourth with the twenty-sixth, and the twenty-seventh with the twenty-ninth.

The other districts have been formed into joint districts as follows: The twenty-eighth, with a population of 61,148, is attached to the seventeenth, having a population of 45,720; the eighteenth, with a population of 73,321, is attached to the nineteenth, having a population of 63,461; the sixteenth, with a population of 70,468, is attached to the fifteenth, having a population of 82 361; and the fourteenth, with a population of 63,461, is attached to the ninth, having a population of 91,791. Now, regarding the districts when once united as forming a district, as they certainly do for the ensuing decennial period under the provisions of section five, and it will be observed by reference to a map of the State, that each of the above *attached* districts has been attached by the board to the district adjoining it having the least population, as shown by the last federal census. That is to say, commencing with the twenty-eighth as the district to be attached, and it is properly attached to the seventeenth; and so, in the order named, treating the eighteenth, the sixteenth and the fourteenth as the districts to be attached, and each is found to have been attached to the proper district. For example: after the eighteenth had been attached to the nineteenth, they formed a district with a population of 136,782, and after the sixteenth had been attached to the fifteenth, they formed a district with a population of 152,829. So that the only district adjoining the fourteenth to which it could be attached, after the formation of the above districts, was the ninth, having a population of 91,791.

But, it is claimed, that by uniting these districts as follows: the fourteenth with the nineteenth, the sixteenth with the seventeenth, and the eighteenth with the twenty-eighth, an apportionment would be attained in which the fractions over a ratio would be less, and a less number of districts, with the requisite fractional ratio for a senator, would be deprived of separate representation. Conceding this to be so, it is not such a vice in an apportionment as to make it a nullity. The constitution nowhere prescribes the order in which the districts shall be apportioned, the limit as to fractions, nor as to separate representation based on fractional ratios. It would be a matter of some surprise had the framers of the constitution attempted to do so, as such rules could only have been based upon such foreknowledge of the future growth and distribution of the population of the State, as could not then have been possessed by any set of men. Moreover, these opposed vices are not unmixed evils. Separate representation, based upon less than a full ratio, is unequal representation. It gives to a district with a population of 74,693 the same representation in the senate as a district with 104,924. Hence an apportionment which, by annexation where annexation becomes necessary, reduces instead of increasing, this kind of unequal representation, is subject to no objection based upon the constitution itself.

On the other hand, where a district has over a full ratio, the fractions are not unrepresented; representation for the fractions is provided for in the third section. Where, however, a district has three-fourths of, but less than a ratio, full representation is allowed it, as a separate district, for the full decennial period. Here are cogent reasons why the constitution does not undertake to limit the districts to which annexations may be made by any other limitation, than that, in each case, the district shall be the adjoining one, having the least number of inhabitants. The right of a district to separate rep-

resentation can not be opposed to the power of the board, in making an apportionment, to annex to it another district, when, by the terms of the constitution, its population and location permit the annexation to be made. The matter rests in the sound discretion of the board, and can not be controlled by the courts in any form of proceeding, unless, as before stated, it so far disregards the rules prescribed by the constitution, as to enable a court to say that what it has done, is a mere nullity. If, as claimed, the duties to be performed by the board, are ministerial—a mere matter of calculation, then there is but one way in which the apportionment for a given decennial period can be made; and one could make it as well as a dozen, if not better; and no reason is perceived why the duty should have been confided to the three principal executive officers of the State. The very fact that the Governor, Auditor and Secretary of State are consociated as a board to apportion the State for members of the General Assembly, shows of itself, that, in the judgment of the framers of the constitution, in applying the rules prescribed, a discretion would have to be exercised and these officers were selected to exercise it. Whether the discretion conferred on the board, has been wisely or unwisely exercised in this instance, is immaterial in this proceeding. It is sufficient that they had the power under the constitution to make the apportionment as they have made it. For the wisdom, or unwisdom, of what they have done, within the limits of the powers conferred, they are answerable to the electors of the State, and no one else.

Another objection is made, though not insisted on in argument, that the board has violated the constitution in assuming to create new districts, by changing the territorial limits of the fourteenth and nineteeth districts, so as to include in each portions of the counties of Monroe and Noble. The explanation is this: The day after the constitution was adopted by the framers, containing the senatorial districts as formed by the convention, the legislature then in session under the constitution of 1802, by an act passed March 11, 1851 created the county of Noble, partly from the territory of each of the following counties as they then existed, to-wit: Morgan, Guernsey, Monroe and Washington; and also, by the second section of the same act, attached three townships of the county of Washington, situate on its north-eastern border, to the county of Monroe. 49 Laws, 137. The validity of this act was sustained in State *ex rel* Evans *v.* Dudley, 1 Ohio St. 437. The constitution, as framed by the convention, was afterwards adopted by the people, without any change being made in the senatorial districts established by it. So that by reason of the provision of the constitution, above referred to, that no change shall be made in the senatorial districts therein formed, except as therein provided, parts of the county of Washington are in the nineteenth district, and parts of the counties of Monroe and Noble are in the fourteenth district; and this apparent anomaly in senatorial apportionment has necessarily been perpetuated to this time, and will have to be continued until the constitution can be amended.

We are therefore of the opinion that the senatorial apportionment for the General Assembly of the State, made by the board at its session on the 13th day of April, 1891, is a valid apportionment, and that the writ prayed for should be refused.

(To appear in 48 Ohio St.) *Writ refused.*

STATISTICAL REPORT

OF THE

SECRETARY OF STATE.

OFFICE OF THE SECRETARY OF STATE,
COLUMBUS, OHIO, *December* 1, 1891.

To the General Assembly:

In accordance with the requirements of law, I herewith submit my annual report for the year ended November 15, 1891.

Very respectfully,

DANIEL J. RYAN,
Secretary of State.

VOTE CAST FOR PRESIDENT, GOVERNOR AND SECRETARY OF STATE AT PRESIDENTIAL AND STATE ELECTIONS FROM 1803 TO 1891, INCLUSIVE.

Year.	Office.	Names of candidates	Politics.	Number of votes each received.	Total vote cast.
1803	Governor	Edward Tiffin	Republican	4,564	4,565
1803*	Secretary of State	Wm. Creighton, Jr.	Republican		
1804†	President	Thomas Jefferson	Republican	2,593	
		Charles C. Pinckney	Federalist	364	
			Scattering	256	3,213
1805	Governor	Edward Tiffin	Republican	4,788	4,788
1807	Governor	Return J. Meigs, Jr	Federalist	5,550	
		Nathaniel Massie	Republican	4,757	10,307
1808	President	James Madison	Republican		
		Charles C. Pinckney	Federalist		
		George Clinton	Republican		
1808	Governor	Samuel Huntington	Republican	7,293	
		Thomas Worthington	Republican	5,601	
		Thomas Kirker	Republican	3,397	16,291
1808	Secretary of State	Jeremiah McLene			
1810	Governor	Return J. Meigs, Jr	Republican	9,974	
		Thomas Worthington	Republican	7,731	17,655
1812	President	James Madison	Republican	7,420	
		DeWitt Clinton	Federalist	3,301	10,721
1812	Governor	Return J. Meigs, Jr.	Federalist	11,859	
		Thomas Scott	Republican	7,903	19,762
1814	Governor	Thomas Worthington	Republican	15,879	
		Othniel Looker	Federalist	6,171	22,050
1816	President	James Monroe	Republican	3,326	
		Rufus King	Federalist	593	3,919
1816	Governor	Thomas Worthington	Republican	22,931	
		James Dunlap	Republican	6,295	
		Ethan A. Brown	Federalist	1,607	30,833
1818	Governor	Ethan A. Brown	Republican	30,194	
		James Dunlap	Republican	8,075	38,269
1820‡	President	James Monroe	Democrat	7,164	
		John Q. Adams	Opposition	2,215	9,379
1820	Governor	Ethan A. Brown	Democrat	34,836	
		Jeremiah Morrow	Democrat	9,426	
		William H. Harrison	Democrat	4,348	
		Scattering		250	48,860
1822	Governor	Jeremiah Morrow	Democrat	26,059	
		Allen Trimble	Federalist	22,889	
		William W. Irvin	Democrat	11,060	60,008

* From 1803 to 1850 the Secretary of State was elected by the General Assembly.

† The Democratic party of to-day claims lineal descent from the first Republican party with President Jefferson as its founder. Authorities differ as to the date when the party dropped the name Republican and assumed that of Democrat, it being ascribed to various dates between 1805 and 1820.

‡ Political parties were disorganized at the time of the election of John Q. Adams. He claimed to be a Republican as Jefferson, but his doctrines were decidedly federalistic. The opposition to his administration took the name of Democrat, and elected Jackson President in 1828.

VOTE CAST AT PRESIDENTIAL AND STATE ELECTIONS, ETC.—Continued.

Year.	Office.	Names of candidates.	Politics.	Number of votes each received.	Total vote cast.
1824	President	Andrew Jackson	Democrat	18,489	
		John Q. Adams	Coalition	12,280	
		Wm. H. Crawford	Democrat	.....	
		Henry Clay	Democrat	19,255	
					50,024
1824	Governor	Jeremiah Morrow	Democrat	39,526	
		Allen Trimble	Nat.Republican	37,108	
					76,634
1826	Governor	Allen Trimble	Nat.Republican	71,475	
		John Bigger	Democrat	4,114	
		Alex. Campbell	Republican	4,765	
		Benjamin Tappan	.....	4,192	
		Scattering	.....	187	
					84,733
1828	President	Andrew Jackson	Democrat	67,597	
		John Q. Adams	Nat.Republican	63,396	
					130,993
1828	Governor	Allen Trimble	Nat.Republican	53,971	
		John W. Campbell	Democrat	51,951	
		Scattering	.....	112	
					106,034
1830	Governor	Duncan McArthur	Nat Republican	49,668	
		Robert Lucas	Democrat	49,186	
		Scattering	.....	226	
					99,080
1831	Secretary of State	Moses H. Kirby	.....	.....	.....
1832	President	Andrew Jackson	Democrat	81 246	
		Henry Clay	Nat.Republican	76,589	
		William Wirt	Anti-Mason	509	
		John Floyd	Nullifier	.....	
					158,294
1832	Governor	Robert Lucas	Democrat	71,251	
		Darius Lyman	Whig	63,185	
		Scattering	.....	33	
					134,469
1834	Governor	Robert Lucas	Democrat	70,738	
		James Findlay	Whig	67,414	
		Scattering	.....	38	
					138,190
1835	Secretary of State	B. Hinkson	.....	.....	.....
1836	President	Martin Van Buren	Democrat	96,238	
		Wm. H. Harrison	Whig	104,958	
		H. L. White	.....	.....	
		Daniel Webster	.....	.....	
		W. P. Mangum	.....	.....	
					201,196
1836	Governor	Joseph Vance	Whig	92,204	
		Eli Baldwin	Democrat	86,158	
		Scattering	.....	200	
					178,562
1836	Secretary of State	Carter B. Harlan	.....	.....	.....
1838	Governor	Wilson Shannon	Democrat	107,884	
		Joseph Vance	Whig	102,146	
		Scattering	.....	7	
					210,037
1840	President	Wm. H. Harrison	Whig	148,157	
		Martin Van Buren	Democrat	124,782	
		James G. Birney	Liberty	903	
					273,842
1840	Governor	Thomas Corwin	Whig	145,442	
		Wilson Shannon	Democrat	129,312	
		Scattering	.....	8	
					274,762
1840	Secretary of State	William Trevitt	Democrat	.....	.....
1841	Secretary of State	John Sloane	.....	.....	.....

VOTE CAST AT PRESIDENTIAL AND STATE ELECTIONS, ETC.—Continued.

Year.	Office.	Names of candidates.	Politics.	Number of votes each received.	Total vote cast.
1842	Governor	Wilson Shannon	Democrat	119,774	
		Thomas Corwin	Whig	117,902	
		Leicester King	Abolitionist	5,134	
		Scattering		40	
					212,850
1844	President	James K. Polk	Democrat	149,061	
		Henry Clay	Whig	155,113	
		James G. Birney	Liberty	8,050	
					312,224
1844	Governor	Mordecai Bartley	Whig	146,333	
		David Tod	Democrat	145,062	
		Leicester King	Abolitionist	8,898	
		Scattering		11	
					300,304
844	Secretary of State	Samuel Galloway			
1846	Governor	William Bebb	Whig	118,869	
		David Tod	Democrat	116,484	
		Samuel Lewis	Abolitionist	10,797	
		Scattering		46	
					246,196
1848	President	Zachary Taylor	Whig	138,359	
		Lewis Cass	Democrat	154,773	
		Martin Van Buren	Free Soil	35,347	
					328,479
1848	Governor	Seabury Ford	Whig	148,756	
		John B. Weller	Democrat	148,445	
		Scattering		742	
					297,943
50	Governor	Reuben Wood	Democrat	133,093	
		William Johnston	Whig	121,105	
		Edward Smith	Abolitionist	13,747	
					267,945
1851	Governor	Reuben Wood	Democrat	145,654	
		Samuel F. Vinton	Whig	119,548	
		Samuel Lewis	Abolitionist	16,918	
		Scattering		62	
					282,182
1851	Secretary of State	Wm. Trevitt	Democrat	145,636	
		Earl Bill	Whig	120,256	
		Henry W. King	Free Soil	15,768	
					281,660
852	President	Franklin Pierce	Democrat	168,933	
		Winfield Scott	Whig	152,523	
		John P. Hale	Free Soil	31,732	
					353,188
1853	Governor	William Medill	Democrat	147,663	
		Nelson Barrere	Whig	85,857	
		Samuel Lewis	Abolitionist	50,346	
					283,866
1853	Secretary of State	William Trevitt	Democrat	151,818	
		Nelson H. Van Vorhes	Whig	97,500	
		William Graham	Free Soil	33,518	
		Scattering		409	
					283,245
1855	Governor	S. P. Chase	Republican	146,770	
		William Medill	Democrat	131,019	
		Allen Trimble	American	24,276	
					302,065
855	Secretary of State	James H. Baker	Rep. and Am.	168,724	
		William Trevitt	Democrat	133,641	
					302,365
856	President	James Buchanan	Democrat	170,874	
		John C. Fremont	Republican	187,497	
		Millard Fillmore	American	28,126	
					386,497
857	Governor	S. P. Chase	Republican	160,568	
		H. B. Payne	Democrat	159,065	
		P. Van Trump	American	10,272	
					329,905
857	Secretary of State	Addison P. Russell	Republican	161,837	
		Jacob Reinhard	Democrat	159,421	
		C. C. Allen	American	10,381	
		Scattering		278	
					331,917

VOTE CAST AT PRESIDENTIAL AND STATE ELECTIONS, ETC.—Continued.

Year.	Office.	Names of candidates.	Politics.	Number of votes each received.	Total vote cast.
1859	Governor	William Dennison	Republican	184,557	
		Rufus P. Ranney	Democrat	171,226	
					355,783
1859	Secretary of State	Addison P. Russell	Republican	184,839	
		Jacob Reinhard	Democrat	170,400	
					355,239
1860	President	Abraham Lincoln	Republican	221,809	
		Stephen A. Douglas	Ind. Democrat	187,421	
		John Bell	Const. Union	12,193	
		John C. Breckenridge	Democrat	11,303	
		Gerritt Smith	Abolitionist	136	
					432,862
1861	Governor	David Tod	Republican	206,997	
		Hugh J. Jewett	Democrat	151,774	
		Scattering		109	
					358,880
1861	Secretary of State	Benj. R. Cowan	Republican	207,352	
		William W. Armstrong	Democrat	151,912	
		Scattering		181	
					359,445
1862	Secretary of State	William W. Armstrong	Democrat	184,315	
		Wilson S. Kennon	Republican	178,755	
					363,070
1863	Governor	John Brough	Republican	288,826	
		C. L. Vallandigham	Democrat	187,728	
					476,554
1864	President	Abraham Lincoln	Republican	265,654	
		George B. McClellan	Democrat	205,599	
					471,253
1864	Secretary of State	William H. Smith	Republican	238,145	
		William W. Armstrong	Democrat	183,842	
					421,987
1865	Governor	Jacob D. Cox	Republican	223,642	
		Geo. W. Morgan	Democrat	193,797	
		Scattering		360	
					417,799
1866	Secretary of State	William Henry Smith	Republican	256,302	
		Benjamin Le Fever	Democrat	213,606	
					469,908
1867	Governor	R. B. Hayes	Republican	243,605	
		A. G. Thurman	Democrat	240,622	
					484,227
1868	President	U. S. Grant	Republican	280,167	
		Horatio Seymour	Democrat	238,621	
					518,788
1868	Secretary of State	I. R. Sherwood	Republican	267,066	
		Thos. Hubbard	Democrat	249,682	
					516,748
1869	Governor	R. B. Hayes	Republican	236,082	
		G. H. Pendleton	Democrat	228,576	
		Samuel Scott	Prohibition	679	
					465,337
1870	Secretary of State	Isaac R. Sherwood	Republican	221,708	
		William Heisley	Democrat	205,018	
		Jay Odell	Prohibition	2,833	
					429,559
1871	Governor	Edward F. Noyes	Republican	238,273	
		George W. McCook	Democrat	218,105	
		Gideon T. Stewart	Prohibition	4,068	
					460,446
1872	President	U. S. Grant	Republican	281,852	
		Horace Greeley	Dem. and Lib.	244,321	
		James Black	Temperance	2,100	
		Charles O'Conor	Democrat	1,163	
		Scattering		162	
					529,598
1872	Secretary of State	Allen T. Wikoff	Republican	265,925	
		Aquila Wiley	Democrat	251,778	
		F. Schumacher	Prohibition	2,035	
					519,738
1873	Governor	Edward F. Noyes	Republican	213,837	
		William Allen	Democrat	214,654	
		Gideon T. Stewart	Prohibition	10,278	
		Isaac C. Collins		10,109	
					448,878

VOTE CAST AT PRESIDENTIAL AND STATE ELECTIONS ETC.—Continued.

Year.	Office.	Names of candidates.	Politics.	Number of votes each received.	Total vote cast.
1874	Secretary of State	Allen T. Wikoff	Republican	221,204	
		William Bell, Jr.	Democrat	238,406	
		John R. Buchtel	Prohibition	7,815	
					467,425
1875	Governor	R. B. Hayes	Republican	297,817	
		William Allen	Democrat	292,278	
		Jay Odell	Prohibition	2,593	
		Scattering		17	
					592,705
1876	President	R. B. Hayes	Republican	330,698	
		Samuel J. Tilden	Democrat	323,182	
		G. Clay Smith	Prohibition	1,636	
		Peter Cooper	Greenback	3,057	
		Scattering		1,198	
					659,771
1876	Secretary of State	Milton Barnes	Republican	317,856	
		William Bell, Jr	Democrat	311,220	
		E. S. Chapman	Prohibition	1,863	
					630,939
1877	Governor	William H. West	Republican	249,105	
		Richard M. Bishop	Democrat	271,625	
		Lewis H. Bond		12,489	
		Stephen Johnson		16,912	
		Henry A. Thompson	Prohibition	4,836	
					564,967
1878	Secretary of State	Milton Barnes	Republican	274,120	
		David R. Paige	Democrat	270,966	
		Andrew Roy	Greenback	38,332	
		Jeremiah N. Robinson	Prohibition	5,682	
					589,100
1879	Governor	Charles Foster	Republican	336,261	
		Thomas Ewing	Democrat	319,132	
		Gideon T. Stewart	Prohibition	4,145	
		A. Sanders Piatt	Greenback	9,072	
		John Hood		547	
					669,157
1880	President	James A. Garfield	Republican	375,048	
		Winfield S. Hancock	Democrat	340,821	
		James B. Weaver	Greenback	6,456	
		Neal Dow	Prohibition	2,616	
		Scattering		26	
					724,967
1880	Secretary of State	Charles Townsend	Republican	362,021	
		William Lang	Democrat	343,016	
		Charles A. Lloyd	Greenback	6,786	
		William H. Doan	Prohibition	2,815	
		Scattering		1,548	
					716,186
1881	Governor	Charles Foster	Republican	312,735	
		John W. Bookwalter	Democrat	288,426	
		Abraham R. Ludlow	Prohibition	16,597	
		John Seitz	Greenback	6,330	
		Scattering		138	
					624,226
1882	Secretary of State	Chas. Townsend	Republican	297,759	
		James W. Newman	Democrat	316,874	
		F. Schumacher	Prohibition	12,202	
		George L. Hafer	Greenback	5,345	
		Scattering		2,915	
					635,096
1883	Governor	Joseph B. Foraker	Republican	347,164	
		George Hoadly	Democrat	359,693	
		F. Schumacher	Prohibition	8,362	
		Charles Jenkins	Greenback	2,937	
		Scattering		3,154	
					721,312
1884	President	James G. Blaine	Republican	400,082	
		Grover Cleveland	Democrat	368,280	
		John P. St. John	Prohibition	11,069	
		Benj. F. Butler	Union Labor	5,179	
		Scattering		2,549	
					787,159

VOTE CAST AT PRESIDENTIAL AND STATE ELECTIONS, ETC.—Concluded.

Year.	Office.	Names of candidates.	Politics.	Number of votes each received.	Total vote cast.
1884	Secretary of State	James S. Robinson	Republican	391,597	
		James W. Newman	Democrat	380,355	
		Peter M. Harold	Union Labor	3,475	
		Evan J. Morris	Prohibition	8 607	
		Scattering		1,657	
					785,691
1885	Governor	Joseph B. Foraker	Republican	359,281	
		George Hoadly	Democrat	341,830	
		Adna B. Leonard	Prohibition	28,081	
		John W. Northrop	Greenback	2,001	
		Scattering		2 774	
					733,967
1886	Secretary of State	James S. Robinson	Republican	341 095	
		John McBride	Democrat	329,314	
		Henry R Smith	Prohibition	28,982	
		Charles Bonsall	Greenback	2,010	
		Scattering		2,832	
					704,233
1887	Governor	Joseph B. Foraker	Republican	356.534	
		Thomas E. Powell	Democrat	333,205	
		John Seitz	Union Labor	24,711	
		Morris Sharp	Prohibition	29,700	
		Scattering		2,820	
					746,970
1888	President	Benjamin Harrison	Republican	416,054	
		Grover Cleveland	Democrat	396,455	
		Clinton B. Fiske	Prohibition	24,356	
		Alson J. Streeter	Union Labor	3,496	
		Scattering		1 580	
					841,941
1888	Secretary of State	Daniel J. Ryan	Republican	416 510	
		Boston G. Young	Democrat	395,522	
		Walter S. Payne	Prohibition	24 618	
		George F. Ebner	Union Labor	3,452	
		Scattering		1,839	
					841,941
1889	Governor	Joseph B. Foraker	Republican	368 551	
		James E. Campbell	Democrat	379,423	
		John B. Helwig	Prohibition	26,504	
		John H. Rhodes	Union Labor	1,048	
		Scattering		195	
					775,721
1890	Secretary of State	Daniel J. Ryan	Republican	363,548	
		Thaddeus E. Cromley	Democrat	352,579	
		Melanchton C. Lockwood	Prohibition	23,837	
		Ezekiel T. Curtis	Union Labor	1,752	
		Scattering		470	
					742,186
1891	Governor	William J. McKinley, jr.	Republican	386,739	
		James E. Campbell	Democrat	365,228	
		John J. Ashenhurst	Prohibition	20,190	
		John Seitz	Peoples	23,472	
		Scattering		2	
					795,631

QUADRENNIAL ENUMERATION OF MALE INHABITANTS OVER TWENTY-ONE YEARS OF AGE, IN OHIO, AS TAKEN BY ASSESSORS IN APRIL, 1891 AND 1887, UNDER PROVISION OF SECTION 1527, REVISED STATUTES OF OHIO, AND RETURNED TO THE AUDITOR OF STATE.

Counties.	1891.			1887.
	White.	Colored.	Total.	Total, 1887.
Adams	5,933	81	6,014	5,811
Allen	9,556	140	9,696	8,573
Ashland	5,658	8	5,666	6,272
Ashtabula	12,310	59	12,369	10,922
Athens	7,770	278	8,048	7,366
Auglaize	6,725	9	6,734	6,428
Belmont	13,066	415	13,481	12,556
Brown	7,151	495	7,646	7,140
Butler	12 463	310	12,773	11,742
Carroll	4,336	9	4,345	4,039
Champaign	6,708	391	7,099	7,522
Clark	13 680	978	14,658	14,599
Clermont	8,113	311	8,424	8,593
Clinton	5,769	326	6,095	6,231
Columbiana	15,015	168	15,183	13,286
Coshocton	6,062	9	6,071	6,084
Crawford	8,722	22	8,744	8.385
Cuyahoga	85,599	657	86,256	63 614
Darke	10,111	115	10,226	10,935
Defiance	5,995	25	6,020	5,680
Delaware	7,137	136	7,273	6,769
Erie	9,121	119	9,240	8,582
Fairfield	7,884	59	7,943	7,832
Fayette	5,443	385	5,828	5,273
Franklin	33,064	1,943	35,007	29,112
Fulton	5,380	5	5,385	5,254
Gallia	5,306	556	5,862	6,533
Geauga	3,915	.....	3,915	4,123
Greene	6,460	947	7,407	7,526
Guernsey	6,267	93	6,360	6 575
Hamilton	71,450	2,498	73,948	76,809
Hancock	11,261	82	11,343	7,841
Hardin	8,120	170	8,290	7,912
Harrison	4,562	152	4,714	4,746
Henry	6,085	16	6,101	5,663
Highland	7,020	377	7,397	7,350
Hocking	5,201	23	5,224	5,659
Holmes	4,987	.....	4,987	4,934
Huron	8,531	53	8,584	8,350
Jackson	5,982	155	6,137	5,801
Jefferson	9,162	315	9,477	8,739
Knox	7,730	64	7,794	7,273
Lake	6,229	67	6,296	5,741
Lawrence	8 196	364	8,560	8,027
Licking	11,677	112	11,789	11,375
Logan	7,402	251	7,653	7,585
Lorain	10,389	254	10,643	9,542
Lucas	26,633	276	26,909	21,543
Madison	4,897	234	5,131	4,980

QUADRENNIAL ENUMERATION OF MALE INHABITANTS, ETC.—Concluded.

Counties.	1891.			1887.
	White.	Colored.	Total.	Total, 1887.
Mahoning	15,317	144	15,461	13,835
Marion	6,145	56	6,201	5,590
Medina	5,768	25	5,793	6,208
Meigs	6,598	325	6,923	7,298
Mercer	6,244	48	6,292	5,670
Miami	11,272	328	11,600	10,726
Monroe	5,892	15	5.907	6,140
Montgomery	34,041	735	34,776	29,791
Morgan	4,588	29	4,617	4,680
Morrow	5,525	28	5,553	5,145
Muskingum	12,255	303	12,558	11,885
Noble	4,735	5	4,740	4,699
Ottawa	5,690	13	5,703	5,070
Paulding	6,026	200	6,226	5,008
Perry	8 392	120	8,512	7,390
Pickaway	6,640	247	6,887	7,180
Pike	3,779	202	3,981	3,910
Portage	8,193	52	8,245	8,176
Preble	6,221	92	6,313	6,083
Putnam	7,218	17	7,235	7,021
Richland	9,637	28	9.665	9,197
Ross	8,881	659	9.540	9,446
Sandusky	9,170	49	9,219	7,253
Scioto	7,972	244	8,216	6,831
Seneca	10,206	59	10,265	9,517
Shelby	5,931	84	6.015	6,033
Stark	22,707	105	22,812	17,386
Summit	16,524	132	16,656	13,639
Trumbull	10,688	51	10,739	10,968
Tuscarawas	11,749	60	11,809	10,414
Union	5,828	81	5,909	5,938
Van Wert	7,058	95	7,153	6,262
Vinton	4,100	56	4,156	3,841
Warren	7,291	281	7,572	7,801
Washington	10,004	291	10.295	9,905
Wayne	10,966	14	10,980	10,827
Williams	6,455	8	6,463	6,294
Wood	12,030	42	12,072	9,568
Wyandot	4,960	13	4,973	5,291
Totals	918,929	19,848	938 777	862,193

VOTE CAST FOR GOVERNOR

AT THE

NOVEMBER ELECTION IN 1891.

McKINLEY (R.)	386,739
CAMPBELL (D.)	365,228
ASHENHURST (Pro.)	20,190
SEITZ (Peo.)	23,472
SCATTERING	2
Total	795,631

Total vote cast in State	803,328
Percentage cast for Governor	99 1/11

WILLIAMS

McKinley	2,720
Campbell.	2,542
Ashenhurst.	150
Seitz.	521

DEFIANCE

McKinley	1,
Campbell.	2,
Ashenhurst.	
Seitz.	

PAULDING

McKinley.	2,86
Campbell.	2,75
Ashenhurst.	10
Seitz.	6

VAN WERT.

McKinley.	3,37
Campbell.	3,51
Ashenhurst.	16
Seitz.	6

MERCER

McKinley.	1,502
Campbell.	3,109
Ashenhurst.	49
Seitz.	831

McK
Cam
Ashe
Seitz.

DARKE.

McKinley	3,664
Campbell	4,734
Ashenhurst.	4,43
Seitz	282

McI
Can
Ash
Seit

McK
Cam
Ash
Seit

PREBLE

McKinley	2,930
Campbell.	2,769
Ashenhurst.	283
Seitz.	37

MON

McKinle
Campbe
Ashenh
Seitz.

BUTLER

McKinley.	4,235
Campbell.	7,501
Ashenhurst	174
Seitz.	132

M
C
A
Se

HAMILTON

McKinley	37,487
Campbell.	31,728
Ashenhurst	326
Seitz	3 186

RECAPITULATI

McKinley R.,	3
Campbell D.,	3
Ashenhurst, Pro.,	1
Seitz, Peo.,	1

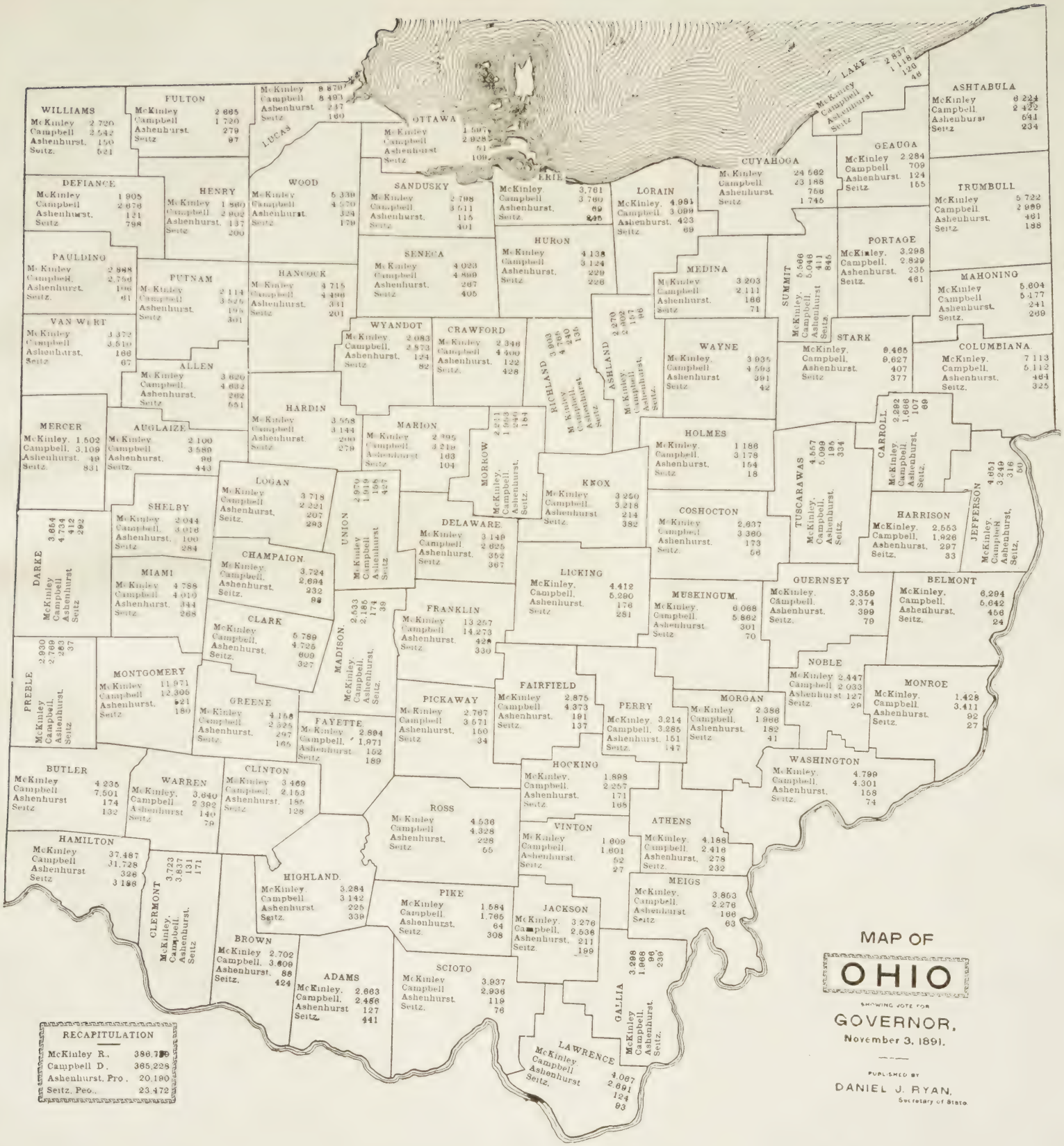
WILLIAMS McKinley 2 720 Campbell 2 542 Ashenhurst 150 Seitz 521
FULTON McKinley 2 665 Campbell 1 720 Ashenhurst 279 Seitz 97
LUCAS McKinley 8 870 Campbell 8 493 Ashenhurst 237 Seitz 160
OTTAWA McKinley 1 507 Campbell 2 928 Ashenhurst 51 Seitz 109
LAKE McKinley 2 837 Campbell 1 118 Ashenhurst 120 Seitz 46
ASHTABULA McKinley 6 224 Campbell 2 422 Ashenhurst 641 Seitz 234
DEFIANCE McKinley 1 905 Campbell 2 676 Ashenhurst 121 Seitz 798
HENRY McKinley 1 880 Campbell 2 902 Ashenhurst 137 Seitz 200
WOOD McKinley 5 330 Campbell 4 970 Ashenhurst 324 Seitz 179
SANDUSKY McKinley 2 798 Campbell 3 511 Ashenhurst 115 Seitz 401
ERIE McKinley 3 761 Campbell 3 760 Ashenhurst 69 Seitz 246
LORAIN McKinley 4 961 Campbell 3 099 Ashenhurst 423 Seitz 69
CUYAHOGA McKinley 24 562 Campbell 23 188 Ashenhurst 756 Seitz 1 746
GEAUGA McKinley 2 284 Campbell 709 Ashenhurst 124 Seitz 155
TRUMBULL McKinley 5 722 Campbell 2 999 Ashenhurst 461 Seitz 188
PAULDING McKinley 2 868 Campbell 2 756 Ashenhurst 106 Seitz 61
PUTNAM McKinley 2 114 Campbell 3 525 Ashenhurst 195 Seitz 301
HANCOCK McKinley 4 715 Campbell 4 498 Ashenhurst 341 Seitz 201
SENECA McKinley 4 023 Campbell 4 899 Ashenhurst 267 Seitz 405
HURON McKinley 4 138 Campbell 3 124 Ashenhurst 229 Seitz 228
MEDINA McKinley 3 203 Campbell 2 111 Ashenhurst 186 Seitz 71
SUMMIT McKinley 5 566 Campbell 5 048 Ashenhurst 411 Seitz 846
PORTAGE McKinley 3 298 Campbell 2 829 Ashenhurst 235 Seitz 461
MAHONING McKinley 5 604 Campbell 5 177 Ashenhurst 241 Seitz 299
VAN WERT McKinley 3 372 Campbell 3 510 Ashenhurst 186 Seitz 67
ALLEN McKinley 3 620 Campbell 4 632 Ashenhurst 262 Seitz 551
WYANDOT McKinley 2 083 Campbell 2 873 Ashenhurst 124 Seitz 82
CRAWFORD McKinley 2 346 Campbell 4 400 Ashenhurst 122 Seitz 428
RICHLAND McKinley 3 903 Campbell 3 765 Ashenhurst 4 240 Seitz 136
ASHLAND McKinley 2 270 Campbell 2 402 Ashenhurst 197 Seitz 46
WAYNE McKinley 3 935 Campbell 4 593 Ashenhurst 391 Seitz 42
STARK McKinley 6 465 Campbell 6 627 Ashenhurst 407 Seitz 377
COLUMBIANA McKinley 7 113 Campbell 5 112 Ashenhurst 464 Seitz 325
MERCER McKinley 1 502 Campbell 3 109 Ashenhurst 49 Seitz 831
AUGLAIZE McKinley 2 100 Campbell 3 580 Ashenhurst 96 Seitz 443
HARDIN McKinley 3 558 Campbell 3 144 Ashenhurst 200 Seitz 279
MARION McKinley 2 395 Campbell 3 219 Ashenhurst 163 Seitz 104
MORROW McKinley 2 211 Campbell 1 963 Ashenhurst 246 Seitz 184
HOLMES McKinley 1 186 Campbell 3 178 Ashenhurst 154 Seitz 18
TUSCARAWAS McKinley 4 557 Campbell 5 099 Ashenhurst 195 Seitz 334
CARROLL McKinley 2 292 Campbell 1 666 Ashenhurst 107 Seitz 69
JEFFERSON McKinley 4 651 Campbell 3 249 Ashenhurst 316 Seitz 50
LOGAN McKinley 3 718 Campbell 2 221 Ashenhurst 207 Seitz 293
UNION McKinley 2 979 Campbell 1 919 Ashenhurst 104 Seitz 427
KNOX McKinley 3 250 Campbell 3 218 Ashenhurst 214 Seitz 382
COSHOCTON McKinley 2 637 Campbell 3 360 Ashenhurst 173 Seitz 56
HARRISON McKinley 2 553 Campbell 1 926 Ashenhurst 297 Seitz 33
SHELBY McKinley 2 044 Campbell 3 016 Ashenhurst 100 Seitz 284
DARKE McKinley 3 654 Campbell 4 734 Ashenhurst 412 Seitz 292
DELAWARE McKinley 3 149 Campbell 2 625 Ashenhurst 352 Seitz 367
CHAMPAIGN McKinley 3 724 Campbell 2 694 Ashenhurst 232 Seitz 88
MIAMI McKinley 4 788 Campbell 4 010 Ashenhurst 344 Seitz 268
LICKING McKinley 4 412 Campbell 5 290 Ashenhurst 176 Seitz 281
MUSKINGUM McKinley 6 068 Campbell 5 862 Ashenhurst 301 Seitz 70
GUERNSEY McKinley 3 359 Campbell 2 374 Ashenhurst 399 Seitz 79
BELMONT McKinley 6 294 Campbell 5 642 Ashenhurst 456 Seitz 24
CLARK McKinley 5 789 Campbell 4 726 Ashenhurst 609 Seitz 327
MADISON McKinley 2 533 Campbell 2 185 Ashenhurst 174 Seitz 39
FRANKLIN McKinley 13 257 Campbell 14 273 Ashenhurst 428 Seitz 330
PREBLE McKinley 2 930 Campbell 2 769 Ashenhurst 263 Seitz 37
MONTGOMERY McKinley 11 971 Campbell 12 306 Ashenhurst 521 Seitz 180
GREENE McKinley 4 158 Campbell 2 525 Ashenhurst 297 Seitz 165
FAYETTE McKinley 2 604 Campbell 1 971 Ashenhurst 152 Seitz 189
PICKAWAY McKinley 2 767 Campbell 3 671 Ashenhurst 150 Seitz 34
FAIRFIELD McKinley 2 875 Campbell 4 373 Ashenhurst 191 Seitz 137
PERRY McKinley 3 214 Campbell 3 285 Ashenhurst 151 Seitz 147
MORGAN McKinley 2 386 Campbell 1 966 Ashenhurst 182 Seitz 41
NOBLE McKinley 2 447 Campbell 2 033 Ashenhurst 127 Seitz 29
MONROE McKinley 1 428 Campbell 3 411 Ashenhurst 92 Seitz 27
BUTLER McKinley 4 235 Campbell 7 501 Ashenhurst 174 Seitz 132
WARREN McKinley 3 640 Campbell 2 392 Ashenhurst 140 Seitz 79
CLINTON McKinley 3 469 Campbell 2 153 Ashenhurst 185 Seitz 128
HOCKING McKinley 1 898 Campbell 2 257 Ashenhurst 171 Seitz 168
WASHINGTON McKinley 4 799 Campbell 4 301 Ashenhurst 158 Seitz 74
ROSS McKinley 4 536 Campbell 4 328 Ashenhurst 228 Seitz 65
VINTON McKinley 1 609 Campbell 1 601 Ashenhurst 92 Seitz 27
ATHENS McKinley 4 188 Campbell 2 416 Ashenhurst 278 Seitz 232
HAMILTON McKinley 37 487 Campbell 31 728 Ashenhurst 326 Seitz 3 198
CLERMONT McKinley 3 723 Campbell 3 837 Ashenhurst 131 Seitz 171
HIGHLAND McKinley 3 284 Campbell 3 142 Ashenhurst 225 Seitz 339
PIKE McKinley 1 584 Campbell 1 765 Ashenhurst 64 Seitz 308
JACKSON McKinley 3 276 Campbell 2 536 Ashenhurst 211 Seitz 199
MEIGS McKinley 3 863 Campbell 2 276 Ashenhurst 186 Seitz 63
BROWN McKinley 2 702 Campbell 3 609 Ashenhurst 88 Seitz 424
ADAMS McKinley 2 663 Campbell 2 456 Ashenhurst 127 Seitz 441
SCIOTO McKinley 3 937 Campbell 2 936 Ashenhurst 119 Seitz 76
GALLIA McKinley 3 288 Campbell 1 868 Ashenhurst 96 Seitz 236
LAWRENCE McKinley 4 067 Campbell 2 691 Ashenhurst 124 Seitz 93
RECAPITULATION
McKinley R., 396,739
Campbell D., 365,228
Ashenhurst, Pro., 20,190
Seitz, Peo., 23,472
MAP OF
OHIO
SHOWING VOTE FOR
GOVERNOR,
November 3, 1891.
PUBLISHED BY
DANIEL J. RYAN,
Secretary of State.

TABLE NO. 1.—FOR GOVERNOR.

Counties.	For Governor.					Pluralities.	
	Republican.	Democratic.	Prohibition.	Peoples.			
	William McKinley, Jr.	James E. Campbell.	John J. Ashenhurst.	John Seitz.	Scattering.	McKinley.	Campbell.
Adams	2,663	2,486	127	441	.....	177	.....
Allen	3,620	4,632	262	551	.....	.....	1,012
Ashland	2,270	2,902	157	96	.....	.....	632
Ashtabula	6,224	2,422	541	234	.....	3,802	.....
Athens	4,188	2,416	278	232	.....	1,772	.....
Auglaize	2,100	3,589	96	443	.....	.....	1,489
Belmont	6,294	5,642	456	24	.....	652	.....
Brown	2,702	3,609	88	424	.....	.....	907
Butler	4,235	7,501	174	132	.....	.....	3,266
Carroll	2,292	1,666	107	69	.....	626	.....
Champaign	3,724	2,694	232	98	.....	1,030	.....
Clark	5,789	4,725	609	327	.....	1,064	.....
Clermont	3,723	3,837	131	171	.....	.....	114
Clinton	3,469	2,153	185	128	.....	1,316	.....
Columbiana	7,113	5,112	464	325	.....	2,001	.....
Coshocton	2,637	3,360	173	56	.....	.....	723
Crawford	2,346	4,400	122	428	.....	.....	2,054
Cuyahoga	24,562	23,188	756	1,745	.....	1,374	.....
Darke	3,654	4,734	412	292	.....	.....	1,080
Defiance	1,905	2,676	121	798	.....	.....	771
Delaware	3,149	2,625	352	367	.....	524	.....
Erie	3,761	3,760	69	245	.....	1	.....
Fairfield	2,875	4,373	191	137	.....	.....	1,498
Fayette	2,894	1,971	152	189	.....	923	.....
Franklin	13,257	14,273	429	330	.....	.....	1,016
Fulton	2,665	1,720	279	97	.....	945	.....
Gallia	3,298	1,968	96	239	.....	1,330	.....
Geauga	2,284	709	124	155	.....	1,575	.....
Greene	4,158	2,325	297	165	.....	1,833	.....
Guernsey	3,359	2,374	399	79	.....	985	.....
Hamilton	37,487	31,728	326	3,186	1	5,759	.....
Hancock	4,715	4,496	331	201	.....	219	.....
Hardin	3,558	3,144	200	279	.....	414	.....
Harrison	2,553	1,926	297	33	.....	627	.....
Henry	1,860	2,902	137	200	.....	.....	1,042
Highland	3,284	3,142	225	339	.....	142	.....
Hocking	1,898	2,257	171	168	.....	.....	359
Holmes	1,186	3,178	154	18	.....	.....	1,992
Huron	4,138	3,124	229	226	.....	1,014	.....
Jackson	3,276	2,538	211	199	.....	738	.....
Jefferson	4,651	3,249	316	50	.....	1,402	.....
Knox	3,250	3,218	214	382	.....	32	.....
Lake	2,837	1,118	126	46	.....	1,719	.....
Lawrence	4,067	2,691	124	93	.....	1,376	.....
Licking	4,412	5,290	176	281	.....	.....	878
Logan	3,718	2,221	207	293	.....	1,497	.....
Lorain	4,981	3,099	423	69	.....	1,882	.....

TABLE No. 1.—FOR GOVERNOR—Concluded.

Counties.	For Governor.					Pluralities.	
	Republican.	Democratic.	Prohibition.	Peoples.			
	William McKinley, Jr.	James E. Campbell.	John J. Ashenhurst.	John Seitz.	Scattering.	McKinley.	Campbell.
Lucas	9,879	8,493	237	160	.....	1,386	.....
Madison	2,533	2,185	174	39	.....	348	.....
Mahoning	5,604	5,177	241	269	.....	427	.....
Marion	2,395	3,219	163	104	.....	.....	824
Medina	3,203	2,111	166	71	.....	1,092	.....
Meigs	3,853	2,276	166	63	.....	1,577	.....
Mercer	1,502	3,109	49	831	.....	.....	1,607
Miami	4,788	4,010	344	268	.....	778	.....
Monroe	1,428	3,411	92	27	.....	.....	1,983
Montgomery	11,971	12,305	521	180	.....	.....	334
Morgan	2,386	1,966	182	41	.....	420	.....
Morrow	2,211	1,953	240	184	.....	258	.....
Muskingum	6,068	5,862	301	70	.....	206	.....
Noble	2,447	2,033	127	29	.....	414	.....
Ottawa	1,597	2,928	51	109	.....	.....	1,331
Paulding	2,868	2,756	106	61	.....	112	.....
Perry	3,214	3,285	151	147	.....	.....	71
Pickaway	2,767	3,571	150	34	.....	.....	804
Pike	1,584	1,765	64	308	.....	.....	181
Portage	3,298	2,829	235	461	.....	469	.....
Preble	2,930	2,769	283	37	.....	161	.....
Putnam	2,114	3,525	195	301	.....	.....	1,411
Richland	3,903	4,765	240	135	.....	.....	862
Ross	4,536	4,328	228	55	.....	208	.....
Sandusky	2,798	3,511	115	401	.....	.....	713
Scioto	3,937	2,936	119	76	.....	1,001	.....
Seneca	4,023	4,899	267	405	.....	.....	876
Shelby	2,044	3,016	100	284	.....	.....	972
Stark	9,465	9,627	407	377	.....	.....	162
Summit	5,566	5,046	411	845	.....	520	.....
Trumbull	5,722	2,999	461	188	.....	2,723	.....
Tuscarawas	4,557	5,099	195	334	.....	.....	542
Union	2,970	1,919	158	427	.....	1,051	.....
Van Wert	3,372	3,510	166	67	.....	.....	138
Vinton	1,609	1,601	52	27	.....	8	.....
Warren	3,640	2,392	140	79	.....	1,248	.....
Washington	4,799	4,301	158	74	.....	498	.....
Wayne	3,935	4,593	391	42	1	.....	658
Williams	2,720	2,542	150	521	.....	178	.....
Wood	5,339	4,570	324	179	.....	769	.....
Wyandot	2,083	2,873	124	82	.....	.....	790
Totals	386,739	365,228	20,190	23,472	2	54,603	33,092
Plurality in State	21,511	.....	.....	.....	.....	21,511	.....

TABLE NO. 2.—FOR LIEUTENANT-GOVERNOR.

Counties.	For Lieutenant-Governor.					Pluralities.	
	Republican.	Democratic.	Prohibition.	Peoples.			
	Andrew L. Harris.	William V. Marquis.	William J. Kirkendall.	Frank L. Rist.	Scattering.	Harris.	Marquis.
Adams	2,596	2,378	131	436	.....	218	.....
Allen	3,430	4,356	250	566	.....	.....	926
Ashland	2,195	2,802	156	109	.....	.....	607
Ashtabula	5,921	2,239	541	249	.....	3,682	.....
Athens	4,100	2,303	280	233	.....	1,797	.....
Auglaize	2,016	3,456	100	465	.....	.....	1,440
Belmont	6,008	5,356	465	22	.....	652	.....
Brown	2,625	3,484	97	451	.....	.....	859
Butler	4,068	7,008	183	130	.....	.....	2,940
Carroll	2,265	1,571	113	80	.....	694	.....
Champaign	3,644	2,591	225	102	.....	1,053	.....
Clark	5,585	4,363	599	370	.....	1,222	.....
Clermont	3,636	3,647	133	181	.....	.....	11
Clinton	3,402	2,046	190	136	.....	1 356	.....
Columbiana	6,758	4,546	462	355	.....	2,212	.....
Coshocton	2,586	3,312	175	57	.....	.....	726
Crawford	2,147	4,138	126	400	.....	.....	1,991
Cuyahoga	24,182	21,980	822	1,771	.....	2,202	.....
Darke	3,489	4,428	409	284	.....	.....	939
Defiance	1,812	2,571	127	795	.....	.....	759
Delaware	3,066	2,517	350	386	.....	549	.....
Erie	3,633	3,617	86	241	.....	16	.....
Fairfield	2,779	4,178	189	162	.....	.....	1,399
Fayette	2,816	1,871	156	207	.....	945	.....
Franklin	12,930	13,770	436	367	.....	.....	840
Fulton	2,533	1,618	279	101	.....	915	.....
Gallia	3,234	1,816	98	281	.....	1,418	.....
Geauga	2,165	646	127	162	.....	1,519	.....
Greene	4,059	2,178	293	191	.....	1,881	.....
Guernsey	3,278	2 257	419	99	.....	1,021	.....
Hamilton	35,847	29,672	332	3,144	1	6,175	.....
Hancock	4,563	4,279	346	204	.....	284	.....
Hardin	3,469	3,020	198	300	.....	449	.....
Harrison	2,500	1,813	305	38	.....	687	.....
Henry	1.758	2,786	130	209	.....	.....	1,028
Highland	3,195	3.004	247	388	.....	191	.....
Hocking	1,831	2,132	174	161	.....	.....	301
Holmes	1,138	3,046	160	17	1	.....	1,908
Huron	4,006	2,987	238	241	.....	1,019	.....
Jackson	3,199	2,457	216	198	.....	742	.....
Jefferson	4,553	3,109	330	52	.....	1,444	.....
Knox	3,063	3,039	212	387	.....	24	.....
Lake	2,663	1,021	132	46	.....	1,642	.....
Lawrence	3,915	2,569	126	98	.....	1,346	.....
Licking	4,260	5.042	181	305	.....	.....	782
Logan	3,583	2,228	200	295	.....	1,355	.....

TABLE No. 2.—FOR LIEUTENANT-GOVERNOR—Concluded.

Counties.	For Lieutenant-Governor.					Pluralities.	
	Republican.	Democratic.	Prohibition.	Peoples.			
	Andrew L. Harris.	William V. Marquis.	William J. Kirkendall.	Frank L. Rist.	Scattering.	Harris.	Marquis.
Lorain	4,785	2 926	435	67	.....	1,859	.....
Lucas	9,830	8,208	240	172	.....	1,622	.....
Madison	2,483	2,123	182	42	.....	360	.....
Mahoning	5,405	4,788	242	284	.....	617	.....
Marion	2,335	3,084	174	106	.....	.....	749
Medina	3,060	1,967	181	77	.....	1,093	.....
Meigs	3 776	2,195	171	63	.....	1,581	.....
Mercer	1,419	2,968	48	844	.....	.....	1.549
Miami	4,647	3,844	343	284	.....	803	.....
Monroe	1,362	3,243	97	28	.....	.....	1,881
Montgomery	11,564	11,717	545	216	.....	.....	153
Morgan	2,332	1,890	189	42	.....	442	.....
Morrow	2,142	1,877	233	182	.....	265	.....
Muskingum	5,881	5,666	311	74	.....	215	.....
Noble	2,369	1,957	141	29	.....	412	.....
Ottawa	1,550	2,842	55	116	.....	.....	1,292
Paulding	2,799	2,656	104	62	.....	143	.....
Perry	3,122	3,128	149	144	.....	.....	6
Pickaway	2,698	3,447	154	35	.....	.....	749
Pike	1,540	1,732	62	309	.....	.....	192
Portage	3,167	2,556	234	541	.....	611	.....
Preble	2,892	2,672	271	35	.....	220	.....
Putnam	2,015	3,354	186	292	.....	.....	1,339
Richland	3,762	4,612	250	149	.....	.....	850
Ross	4,442	4,183	220	54	.....	259	.....
Sandusky	2,679	3,407	121	421	.....	.....	728
Scioto	3,909	2,835	117	78	.....	1,074	.....
Seneca	3,865	4,673	277	409	.....	.....	808
Shelby	1,958	2,840	99	305	.....	.....	882
Stark	9,045	9,114	446	450	.....	.....	69
Summit	5,282	4,464	419	944	.....	818	.....
Trumbull	5,502	2,793	462	208	.....	2,709	.....
Tuscarawas	4,391	4,828	203	382	.....	.....	437
Union	2.830	1,746	150	451	.....	1,084	.....
Van Wert	3,292	3,449	171	71	.....	.....	157
Vinton	1,585	1.569	57	27	.....	16	.....
Warren	3 542	2,257	150	85	.....	1,285	.....
Washington	4,668	4,074	163	76	.....	594	.....
Wayne	3,760	4,413	409	45	.....	.....	653
Williams	2,564	2,397	144	518	.....	167	.....
Wood	5,179	4,366	318	168	.....	813	.....
Wyandot	2,024	2,785	124	84	.....	.....	761
Totals	373,953	346,892	20,591	24,441	2	57,772	30,711
Plurality in State	27,061	.....	.....	.....	.....	2,7061	.....

TABLE NO. 3.—FOR AUDITOR OF STATE.

Counties.	For Auditor of State.				Pluralities.	
	Republican.	Democratic.	Prohibition.	Peoples.		
	Ebenezer W. Poe.	Thomas E. Peckinpaugh.	Charles A. Reeser.	David W. Cooper.	Poe.	Peckinpaugh.
Adams	2,587	2,368	135	443	219	.....
Allen	3,4 6	4,348	252	586	.....	932
Ashland	2,183	2,800	159	114	.....	617
Ashtabula	5,911	2,226	544	250	3,685	.....
Athens	4,088	2,299	279	247	1,789	.....
Auglaize	2,001	3,447	98	477	.....	1,446
Belmont	5 999	5,3[illegible]0	473	23	649	.....
Brown	2,624	3,475	96	455	.....	851
Butler	4,060	6,988	184	142	.....	2,928
Carroll	2,270	1,562	115	81	708	.....
Champaign	3,645	2,582	230	105	1,063	.....
Clark	5,571	4,296	612	422	1,275	.....
Clermont	3,629	3,643	139	184	.....	14
Clinton	3,403	2,026	191	148	1,377	.....
Columbiana	6,745	4,5 9	479	367	2,226	.....
Coshocton	2,583	3,311	178	58	.....	728
Crawford	2,139	4,114	129	414	.....	1,975
Cuyahoga	24,249	21 845	826	1,806	2,404	.....
Darke	3,482	4,406	417	287	.....	924
Defiance	1,808	2,563	131	797	.....	755
Delaware	3,074	2,499	349	398	575	.....
Erie	3,627	3,612	86	247	15	.....
Fairfield	2,785	4,145	195	176	.....	1,360
Fayette	2 816	1,861	157	215	955	.....
Franklin	13,008	13,650	437	392	.....	642
Fulton	2,527	1,615	288	103	912	.....
Gallia	3,229	1,801	101	295	1,428	.....
Geauga	2,162	639	130	166	1,523	.....
Greene	4,060	2,158	293	211	1,902	.....
Guernsey	3,281	2,253	419	99	1,028	.....
Hamilton	36,009	29.477	336	3,003	6,532	.....
Hancock	4,550	4,277	343	210	273	.....
Hardin	3,464	3,003	203	308	461	.....
Harrison	2,494	1,810	311	36	684	.....
Henry	1,757	2,782	130	213	.....	1,025
Highland	3,213	2,967	252	398	246	.....
Hocking	1 833	2,129	174	162	.....	296
Holmes	1,138	3,046	159	18	.....	1,908
Huron	4,000	2,983	239	249	1,017	.....
Jackson	3,202	2,456	211	202	746	.....
Jefferson	4,557	3,106	333	51	1,451	.....
Knox	3,051	3,031	216	396	20	.....
Lake	2,660	1,019	131	45	1,641	.....
Lawrence	3,908	2,565	128	98	1,343	.....
Licking	4,246	5,018	186	322	.....	772
Logan	3,646	2,073	213	338	1,573	.....

TABLE 3.—FOR AUDITOR OF STATE—Concluded.

Counties.	For Auditor of State.				Pluralities.	
	Republican.	Democratic.	Prohibition.	Peoples.		
	Ebenezer W. Poe.	Thomas E. Peckinpaugh.	Charles A. Reeser.	David W. Cooper.	Poe.	Peckinpaugh.
Lorain	4,782	2,918	438	69	1,864	.....
Lucas	9,865	8,168	243	170	1,697	.....
Madison	2,486	2,121	184	42	365	.....
Mahoning	5,409	4,755	246	295	654	.....
Marion	2,338	3,080	174	107	.....	742
Medina	3,053	1,968	185	83	1,085	.....
Meigs	3,769	2,187	173	65	1,582	.....
Mercer	1,406	2,960	47	859	.....	1,554
Miami	4,641	3,801	344	303	840	.....
Monroe	1,361	3,238	97	29	.....	1 877
Montgomery	11,547	11,704	558	220	.....	157
Morgan	2,332	1,886	189	45	446	.....
Morrow	2,148	1,870	231	185	278	.....
Muskingum	5,883	5,651	312	75	232	.....
Noble	2,374	1,950	142	30	424	.....
Ottawa	1,549	2,842	53	120	.....	1,293
Paulding	2,796	2,659	103	62	137	.....
Perry	3,123	3.119	149	142	4	.....
Pickaway	2,699	3,446	153	33	.....	747
Pike	1,539	1,725	60	316	.....	186
Portage	3,155	2,546	236	563	609	.....
Preble	2,869	2,676	282	36	193	.....
Putnam	2,015	3,347	186	296	.....	1,332
Richland	3,767	4,594	249	146	.....	827
Ross	4,441	4,177	219	58	264	.....
Sandusky	2,678	3,401	118	427	.....	723
Scioto	3,913	2,822	120	77	1,091	.....
Seneca	3,857	4,657	282	414	.....	800
Shelby	1,960	2,836	99	308	.....	876
Stark	9,011	9,113	447	477	.....	102
Summit	5,274	4,430	418	994	844	.....
Trumbull	5,500	2,776	463	212	2,724	.....
Tuscarawas	4,384	4,810	210	402	.....	426
Union	2,826	1,712	150	479	1,114	.....
Van Wert	3,288	3,450	170	75	.....	162
Vinton	1,585	1,572	53	27	13	.....
Warren	3,540	2,247	151	89	1,293	.....
Washington	4,671	4,071	163	74	600	.....
Wayne	3,542	4,676	387	42	.....	1,134
Williams	2,556	2,391	145	521	165	.....
Wood	5,188	4,339	315	173	849	.....
Wyandot	2,028	2,777	124	85	.....	749
Totals	373,838	345,611	20,755	24,982	59,087	30,860
Plurality in State	28,227	.....	.....	.....	28,227	.....

TABLE NO. 4.—FOR TREASURER OF STATE.

Counties.	For Treasurer of State.				Pluralities.	
	Republican.	Democratic.	Prohibition.	Peoples.		
	William T. Cope.	Charles F. Ackerman.	George W. Mace.	Henry Welf.	Cope.	Ackerman.
Adams	2,590	2,368	134	444	222	.....
Allen	3,416	4,346	252	589	.....	930
Ashland	2,175	2,803	160	118	.....	628
Ashtabula	5,915	2,223	544	248	3,692	.....
Athens	4,094	2,298	279	234	1,796	.....
Auglaize	2,003	3,447	98	476	.....	1,444
Belmont	5 999	5,344	474	23	655	.....
Brown	2 624	3,470	97	455	.....	846
Butler	4,061	6,993	185	137	.....	2,932
Carroll	2,281	1,556	111	82	725	.....
Champaign	3,642	2,583	230	106	1,059	.....
Clark	5,580	4,296	597	424	1,284	.....
Clermont	3,626	3,643	137	185	.....	17
Clinton	3,402	2,026	190	150	1,376	.....
Columbiana	6,766	4,518	475	369	2,248	.....
Coshocton	2,584	3,310	178	59	.....	726
Crawford	2,138	4,114	129	413	.....	1,976
Cuyahoga	24,179	21,871	827	1,855	2,308	.....
Darke	3,432	4,372	515	288	.....	940
Defiance	1,804	2,561	132	798	.....	757
Delaware	3,069	2,499	350	404	570	.....
Erie	3 621	3,614	86	249	7	.....
Fairfield	2,773	4,152	196	177	.....	1,379
Fayette	2,816	1,861	156	217	955	.....
Franklin	12,942	13,709	427	395	.....	767
Fulton	2,525	1,614	288	102	911	.....
Gallia	3 231	1,802	102	299	1,429	.....
Geauga	2,162	642	129	165	1,520	.....
Greene	4,060	2,158	291	212	1,902	.....
Guernsey	3,274	2,252	420	97	1,022	.....
Hamilton	35 903	29,597	339	3,000	6,3[illegible]6	.....
Hancock	4,541	4,271	348	211	270	.....
Hardin	3,467	2,986	202	308	481	.....
Harrison	2 496	1,808	311	37	688	.....
Henry	1,754	2,789	130	213	.....	1,035
Highland	3,187	2,991	253	399	196	.....
Hocking	1,830	2,129	174	162	.....	299
Holmes	1,139	3.045	160	18	.....	1,906
Huron	4,004	2,984	240	246	1,020	.....
Jackson	3,199	2 456	211	202	743	.....
Jefferson	4,560	3,098	335	52	1,462	.....
Knox	3,052	3,027	216	395	25	.....
Lake	2,661	1,017	132	45	1,644	.....
Lawrence	3,910	2,563	128	100	1,347	.....
Licking	4.253	5,012	187	326	.....	759
Logan	3,641	2,096	214	346	1,545	.....

TABLE No. 4.—FOR TREASURER OF STATE—Concluded.

Counties.	For Treasurer of State.				Pluralities.	
	Republican.	Democratic.	Prohibition.	Peoples.		
	William T. Cope.	Charles F. Ackerman.	George W. Mace.	Henry Welf.	Cope.	Ackerman.
Lorain	4,784	2,916	438	69	1,868	.....
Lucas	9,843	8,182	250	165	1,661	.....
Madison	2,485	2,121	184	42	364	.....
Mahoning	5,412	4,755	249	295	657	.....
Marion	2,334	3,079	175	108	.....	745
Medina	3,055	1,960	187	84	1,095	.....
Meigs	3,769	2,186	174	65	1,583	.....
Mercer	1,405	2,963	48	866	.....	1,558
Miami	4,638	3,801	349	301	837	.....
Monroe	1,361	3,238	97	29	.....	1,877
Montgomery	11,551	11,698	556	215	.....	147
Morgan	2,331	1,886	189	45	445	.....
Morrow	2,143	1,872	231	186	271	.....
Muskingum	5,879	5,659	311	75	220	.....
Noble	2,368	1,955	141	31	413	.....
Ottawa	1,548	2,842	54	120	.....	1,294
Paulding	2,795	2,656	105	62	139	.....
Perry	3,122	3,123	148	142	.....	1
Pickaway	2,696	3,447	153	34	.....	751
Pike	1,536	1,725	62	316	.....	189
Portage	3,158	2,537	236	566	621	.....
Preble	2,869	2,677	282	36	192	.....
Putnam	2,008	3 348	185	298	.....	1,340
Richland	3,450	4,938	237	139	.....	1,488
Ross	4,435	4,186	218	57	249	.....
Sandusky	2,676	3 404	118	425	.....	728
Scioto	3,916	2,822	120	79	1,094	.....
Seneca	3,857	4,651	281	415	.....	794
Shelby	1,958	2,835	100	310	.....	877
Stark	9,038	9,081	451	477	.....	43
Summit	5,282	4,413	421	1,010	869	.....
Trumbull	5,502	2,777	462	215	2,725	.....
Tuscarawas	4,388	4,805	210	399	.....	417
Union	2,827	1,712	148	482	1,115	.....
Van Wert	3,291	3,446	170	75	.....	155
Vinton	1,584	1,571	52	28	13	.....
Warren	3,541	2,244	151	88	1,297	.....
Washington	4,669	4,069	162	74	600	.....
Wayne	3,756	4 419	412	44	.....	663
Williams	2,556	2,396	146	520	160	.....
Wood	5,177	4,354	318	173	823	.....
Wyandot	2,021	2,784	122	87	.....	763
Totals	373,395	345,847	20,872	25,077	58,719	31,171
Plurality in State	27,548	.....	.....	.....	27,548	.....

TABLE NO. 5.—ATTORNEY-GENERAL.

Counties.	For Attorney-General.				Pluralities.	
	Republican.	Democrat.	Prohibition.	Peoples.		
	John K. Richards.	John P. Bailey.	William H. Matthews.	Riall M. Smith.	Richards.	Bailey.
Adams	2,587	2,369	135	444	218	.....
Allen	3,416	4,343	250	586	.....	927
Ashland	2,180	2,798	161	119	.....	618
Ashtabula	5,899	2,221	550	249	3,678	.....
Athens	4,096	2,297	280	234	1,799	.....
Auglaize	2,004	3,444	98	477	.....	1,440
Belmont	5,998	5,344	474	23	654	.....
Brown	2,624	3,469	98	455	.....	845
Butler	4,054	6,990	194	138	.....	2,936
Carroll	2,272	1,561	117	82	711	.....
Champaign	3,644	2,583	231	106	1,061	.....
Clark	5,584	4,293	596	427	1,291	.....
Clermont	3,625	3,644	137	186	.....	19
Clinton	3,401	2,026	190	149	1,375	.....
Columbiana	6,757	4,499	481	369	2,258	.....
Coshocton	2,582	3,309	178	58	.....	727
Crawford	2,140	4,109	131	414	.....	1,969
Cuyahoga	24,246	21,846	832	1,814	2,400	.....
Darke	3,482	4,410	417	295	.....	928
Defiance	1,803	2,557	132	795	.....	754
Delaware	3,069	2,499	349	403	570	.....
Erie	3,627	3,604	85	248	23	.....
Fairfield	2,774	4,150	195	179	.....	1,376
Fayette	2,815	1,860	159	218	955	.....
Franklin	12,956	13,681	443	396	.....	725
Fulton	2,523	1,614	289	103	909	.....
Gallia	3,226	1,802	102	296	1,424	.....
Geauga	2,160	640	128	165	1,520	.....
Greene	4,054	2,157	295	213	1,897	.....
Guernsey	3,271	2,253	419	96	1,018	.....
Hamilton	35,964	29,452	387	3,014	6,512	.....
Hancock	4,543	4,268	353	215	275	.....
Hardin	3,469	2,989	200	311	480	.....
Harrison	2,495	1,811	310	35	684	.....
Henry	1,750	2,784	131	215	.....	1,034
Highland	3,188	2,995	252	400	193	.....
Hocking	1,828	2,130	174	162	.....	302
Holmes	1,136	3,047	161	18	.....	1,911
Huron	4,004	2,973	241	248	1,031	.....
Jackson	3,200	2,458	211	203	742	.....
Jefferson	4,560	3,101	332	51	1,459	.....
Knox	3,058	3,025	216	394	33	.....
Lake	2,661	1,016	137	44	1,645	.....
Lawrence	3,884	2,587	131	104	1,297	.....
Licking	4,250	5,010	185	325	.....	760
Logan	3,645	2,077	211	345	1,568	.....
Lorain	4,782	2,914	437	71	1,868	.....

TABLE No. 5.—FOR ATTORNEY GENERAL—Concluded.

Counties.	For Attorney-General.				Pluralities.	
	Republican.	Democrat.	Prohibition.	Peoples.		
	John K. Richards.	John P. Bailey.	William H. Matthews	Riall M. Smith.	Richards.	Bailey.
Lucas	9,854	8,168	248	167	1,686	.....
Madison	2,485	2,121	183	42	364	.....
Mahoning	5,415	4,752	248	293	663	.....
Marion	2,334	3,080	176	110	.....	746
Medina	3,053	1,954	187	84	1,099	.....
Meigs	3,768	2,189	173	64	1,579	.....
Mercer	1.402	2,962	48	866	.....	1,560
Miami	4,643	3,802	344	303	841	.....
Monroe	1,361	3,238	97	29	.....	1,877
Montgomery	11,556	11,693	557	216	.....	137
Morgan	2,331	1,886	189	45	445	.....
Morrow	2,145	1,872	230	186	273	.....
Muskingum	5,881	5,655	313	74	226	.....
Noble	2,369	1,955	141	31	414	.....
Ottawa	1,548	2,843	53	120	.....	1,295
Paulding	2,796	2,657	103	62	139	.....
Perry	3,124	3,120	148	142	4	.....
Pickaway	2,697	3,444	152	34	.....	747
Pike	1,535	1,727	61	316	.....	192
Portage	3,156	2,535	235	569	621	.....
Preble	2,868	2,676	282	35	192	.....
Putnam	1.997	3,363	187	300	.....	1,366
Richland	3,759	4,608	251	146	.....	849
Ross	4.444	4,176	218	55	268	.....
Sandusky	2,676	3,403	118	425	.....	727
Scioto	3,913	2.821	121	78	1,092	.....
Seneca	3,856	4.649	281	413	.....	793
Shelby	1,961	2 833	100	308	.....	872
Stark	9,033	9.083	452	477	.....	50
Summit	5,271	4,401	419	1,031	870	.....
Trumbull	5,500	2,777	465	213	2,723	.....
Tuscarawas	4,378	4.808	212	398	.....	430
Union	2,829	1,713	148	480	1,116	.....
Van Wert	3,290	3,447	171	74	.....	157
Vinton	1,584	1,570	53	27	14	.....
Warren	3,538	2,245	151	88	1,293	.....
Washington	4,667	4,070	164	74	597	.....
Wayne	3,754	4,417	413	47	.....	663
Williams	2,556	2,395	146	520	161	.....
Wood	5,179	4,352	317	172	827	.....
Wyandot	2,024	2,776	125	88	.....	752
Totals	373,816	345,245	20,895	25,094	59,055	30,484
Plurality in State	28,571	.....	.....	.....	28,571	.....

TABLE NO. 6.—FOR JUDGE OF SUPREME COURT.

Counties.	Judge of Supreme Court.				Scattering.	Pluralities.	
	Republican.	Democratic.	Prohibition.	Peoples.			
	Marshall J. Williams.	Gustavus H. Wald.	Hewson L. Peeke.	Alfred M. Yaple.		Williams.	Wald.
Adams	2,589	2,367	134	444	.....	222	.....
Allen	3,418	4,333	254	591	.....	.....	915
Ashland	2,181	2,800	159	118	.....	.....	619
Ashtabula	5,912	2 222	547	258	.....	3,690	.....
Athens	4,096	2,298	281	237	.....	1,798	.....
Auglaize	2,003	3,447	100	474	.....	.....	1,444
Belmont	5,998	5,345	476	23	.....	653	.....
Brown	2,622	3,472	98	457	.....	.....	850
Butler	4 055	6,986	185	145	.....	.....	2,931
Carroll	2,273	1,560	114	82	.....	713	.....
Champaign	3,643	2,581	227	109	.....	1,062	.....
Clark	5,582	4,289	596	427	.....	1,293	.....
Clermont	3,625	3,638	137	190	.....	.....	13
Clinton	3,400	2,029	190	151	.....	1,371	.....
Columbiana	6,755	4,504	482	368	.....	2,251	.....
Coshocton	2,584	3,301	178	59	.....	.....	717
Crawford	2,142	4,106	130	415	.....	.....	1,964
Cuyahoga	24,183	21,884	829	1,823	.....	2,299	.....
Darke	3,476	4,409	419	297	.....	.....	933
Defiance	1,808	2 557	133	800	.....	.....	749
Delaware	3,067	2,497	347	404	.....	570	.....
Erie	3,617	3,608	95	244	.....	9	1,377
Fairfield	2,776	4,153	195	177	.....	.....	.....
Fayette	2,819	1,860	153	219	.....	959	737
Franklin	12,943	13,680	443	405	.....	.....	.....
Fulton	2,524	1,614	288	103	.....	910	.....
Gallia	3,229	1,799	102	295	.....	1,430	.....
Geauga	2,155	640	130	167	.....	1,515	.....
Greene	4,060	2,155	294	216	.....	1,905	.....
Guernsey	3,272	2,252	419	98	.....	1,020	.....
Hamilton	35,629	29,625	332	3,248	.....	6,004	.....
Hancock	4 541	4,251	354	215	.....	290	.....
Hardin	3,470	2,989	199	310	.....	481	.....
Harrison	2,497	1,807	310	38	.....	690	.....
Henry	1,754	2,782	132	217	.....	.....	1,028
Highland	3,175	3,002	254	401	.....	173	.....
Hocking	1,831	2,131	175	162	.....	.....	300
Holmes	1,136	3,047	161	18	.....	.....	1,911
Huron	4,003	2,979	242	248	.....	1,024	.....
Jackson	3,192	2,463	210	204	.....	729	.....
Jefferson	4,552	3,102	330	51	.....	1,450	.....
Knox	3,056	3,023	216	394	.....	33	.....
Lake	2,662	1,014	136	45	.....	1,648	.....
Lawrence	3,910	2,563	129	101	.....	1,347	.....
Licking	4,253	5,010	186	325	.....	.....	757
Logan	3,643	2,077	209	348	.....	1,566	.....

TABLE NO. 6.—JUDGE OF SUPREME COURT—Concluded.

Counties.	Judge of Supreme Court.					Pluralities.	
	Republican.	Democratic.	Prohibition.	Peoples.			
	Marshall J. Williams.	Gustavus H. Wald.	Hewson L. Peeke.	Alfred M. Yaple.	Scattering.	Williams.	Wald.
Lorain	4,786	2,909	438	70	.....	1,877	.....
Lucas	9,841	8,174	247	165	.....	1,667	.....
Madison	2,485	2,120	183	43	.....	365	.....
Mahoning	5,410	4,755	248	293	.....	655	.....
Marion	2,340	3,075	172	108	.....	.....	735
Medina	3,056	1,953	186	84	.....	1,103	.....
Meigs	3,770	2,188	173	65	.....	1,582	.....
Mercer	1,401	2,964	47	870	.....	.....	1,563
Miami	4,641	3,803	343	303	.....	838	.....
Monroe	1,361	3,236	98	29	.....	.....	1,875
Montgomery	11,548	11,708	555	215	.....	.....	160
Morgan	2,329	1,886	189	44	.....	443	.....
Morrow	2,147	1,867	229	189	.....	280	.....
Muskingum	5,880	5,658	311	74	.....	222	.....
Noble	2,368	1,956	141	30	.....	412	.....
Ottawa	1,553	2,838	51	120	.....	.....	1,285
Paulding	2,796	2,657	103	63	.....	139	.....
Perry	3,123	3,114	149	144	.....	9	.....
Pickaway	2,696	3,440	156	41	.....	.....	744
Pike	1,537	1,725	61	318	.....	.....	188
Portage	3,164	2,532	235	568	.....	632	.....
Preble	2,868	2,677	282	35	.....	191	.....
Putnam	2,008	3,343	186	300	.....	.....	1,335
Richland	3,755	4,600	251	149	.....	.....	845
Ross	4,432	4,175	216	76	.....	257	.....
Sandusky	2,677	3,404	117	428	.....	.....	727
Scioto	3,914	2,821	119	78	.....	1,093	.....
Seneca	3,856	4,647	279	418	.....	.....	791
Shelby	1,960	2,835	99	309	.....	.....	875
Stark	9,036	9,077	450	478	.....	.....	41
Summit	5,275	4,422	421	1,007	.....	853	.....
Trumbull	5,502	2,779	463	213	1	2,723	.....
Tuscarawas	4,390	4,802	209	403	.....	.....	412
Union	2,829	1,713	150	480	.....	1,116	.....
Van Wert	3,290	3,448	170	74	.....	.....	158
Vinton	1,582	1,572	53	28	.....	10	.....
Warren	3,539	2,243	150	91	.....	1,296	.....
Washington	4,666	4,069	165	73	.....	597	.....
Wayne	3,753	4,417	414	46	.....	.....	664
Williams	2,559	2,392	145	519	.....	167	.....
Wood	5,178	4,353	318	170	.....	825	.....
Wyandot	2,021	2,776	123	92	.....	.....	755
Totals	373,433	345,374	20,805	25,424	1	58,457	30,398
Plurality in State	28,059	.....	.....	.....	.....	28,059	.....

TABLE NO. 7.—FOR MEMBER OF BOARD OF PUBLIC WORKS.

Counties.	For Member of Board of Public Works.				Pluralities.	
	Republican.	Democratic.	Prohibition.	Peoples.		
	Charles E. Groce.	John McNamara.	Thornton A. Rodefer.	John S. Borror.	Groce.	McNamara.
Adams	2,588	2,365	136	445	223	.....
Allen	3,419	4,337	253	588	.....	918
Ashland	2,183	2,793	161	117	.....	610
Ashtabula	5,903	2,220	550	251	3,683	.....
Athens	4,096	2,296	232	236	1,800	.....
Auglaize	2,008	3,441	98	474	.....	1,433
Belmont	5,987	5,326	508	23	661	.....
Brown	2,622	3,472	97	455	.....	850
Butler	4,053	6,990	186	138	.....	2,937
Carroll	2,272	1,562	115	81	710	.....
Champaign	3,642	2,582	229	107	1,060	.....
Clark	5,584	4,284	599	431	1,300	.....
Clermont	3,626	3,643	140	187	.....	17
Clinton	3,400	2,025	189	152	1,375	.....
Columbiana	6,761	4,496	476	367	2,265	.....
Coshocton	2,597	3,299	176	58	.....	702
Crawford	2,141	4,112	129	411	.....	1,971
Cuyahoga	24,242	21,767	841	1,823	2,475	.....
Darke	3,477	4,408	418	298	.....	931
Defiance	1,801	2,562	132	797	.....	761
Delaware	3,065	2,499	346	403	566	.....
Erie	3,624	3,604	85	247	20	.....
Fairfield	2,777	4,145	196	182	.....	1,368
Fayette	2,820	1,856	158	218	964	.....
Franklin	13,025	13,586	444	428	.....	561
Fulton	2,524	1,616	287	102	908	.....
Gallia	3,224	1,801	102	298	1,423	.....
Geauga	2,158	638	132	168	1,520	.....
Greene	4,059	2,157	292	215	1,902	.....
Guernsey	3,267	2,253	419	98	1,014	.....
Hamilton	35,998	29,384	346	3,043	6,614	.....
Hancock	4,544	4,269	351	215	275	.....
Hardin	3,468	2,987	200	310	481	.....
Harrison	2,498	1,809	311	35	689	.....
Henry	1,753	2,782	131	214	.....	1,029
Highland	3,184	2,993	256	398	191	.....
Hocking	1,830	2,130	174	162	.....	300
Holmes	1,133	3,048	161	17	.....	1,915
Huron	4,008	2,976	239	247	1,032	.....
Jackson	3,199	2,457	210	203	742	.....
Jefferson	4,550	3,098	333	52	1,452	.....
Knox	3,055	3,028	216	394	27	.....
Lake	2,662	1,015	136	45	1,647	.....
Lawrence	3,909	2,565	127	100	1,344	.....
Licking	4,263	4,998	186	324	.....	735
Logan	3,640	2,073	211	341	1,567	.....

TABLE No. 7.—FOR MEMBER OF BOARD OF PUBLIC WORKS—Concluded.

Counties.	For Member of Board of Public Works.				Pluralities.	
	Republican.	Democratic.	Prohibition.	Peoples.		
	Charles E. Groce.	John McNamara.	Thornton A. Rodefer.	John S. Borror.	Groce.	McNamara.
Lorain	4,783	2,911	436	69	1,872	.....
Lucas	9,873	8,135	248	169	1,738	.....
Madison	2,483	2,121	184	44	362	.....
Mahoning	5,394	4,773	248	295	621	.....
Marion	2,338	3,074	173	111	.....	736
Medina	3,049	1,961	187	84	1,088	.....
Meigs	3,767	2,189	175	64	1,578	.....
Mercer	1,403	2,962	46	865	.....	1,559
Miami	4,643	3,800	347	303	843	.....
Monroe	1,360	3,229	101	30	.....	1,869
Montgomery	11,555	11,692	555	215	.....	137
Morgan	2,329	1,885	190	44	444	.....
Morrow	2,143	1,871	230	187	272	.....
Muskingum	5,886	5,649	311	73	237	.....
Noble	2,367	1,955	143	30	412	.....
Ottawa	1,550	2,841	53	121	.....	1,291
Paulding	2,796	2,657	103	62	139	.....
Perry	3,125	3,116	150	141	9	.....
Pickaway	2,947	3,213	139	35	.....	266
Pike	1,538	1,718	62	317	.....	180
Portage	3,158	2,536	238	565	622	.....
Preble	2,868	2,675	281	35	193	.....
Putnam	2,008	3,338	188	301	.....	1,330
Richland	3,755	4,599	250	151	.....	844
Ross	4,449	4,171	221	65	278	.....
Sandusky	2,677	3,401	119	427	.....	724
Scioto	3,920	2,815	121	77	1,105	.....
Seneca	3,871	4,645	282	411	.....	774
Shelby	1,967	2,829	100	307	.....	862
Stark	9,026	9,087	447	478	.....	61
Summit	5,168	4,546	423	988	622	.....
Trumbull	5,488	2,781	468	209	2,707	.....
Tuscarawas	4,396	4,798	211	400	.....	402
Union	2,828	1,710	148	480	1,118	.....
Van Wert	3,290	3,446	172	74	.....	156
Vinton	1,582	1,573	44	26	9	.....
Warren	3,538	2,244	152	87	1,294	.....
Washington	4,666	4,074	165	74	592	.....
Wayne	3,742	4,420	413	49	.....	678
Williams	2,558	2,394	144	521	164	.....
Wood	5,175	4,352	318	171	823	.....
Wyandot	2,028	2,771	124	88	.....	743
Totals	374,126	344,704	20,874	25,146	59,072	29,650
Plurality in State	29,422	.....	.....	.....	29,422	.....

TABLE NO. 8.—FOR STATE COMMISSIONER OF COMMON SCHOOLS.

Counties.	For State Commissioner of Common Schools.				Pluralities.	
	Republican.	Democratic.	Prohibition.	Peoples.		
	Oscar T. Corson.	Charles C. Miller.	E. V. Zollars.	J. E. Peterson.	Corson.	Miller.
Adams	2,588	2,366	133	445	222	.....
Allen	3,407	4,350	252	588	.....	943
Ashland	2,177	2,789	168	118	.....	612
Ashtabula	5,896	2,221	559	255	3,675	.....
Athens	4,097	2,293	286	233	1,804	.....
Auglaize	1,998	3,445	97	476	.....	1,447
Belmont	5.994	5,338	486	23	656	.....
Brown	2,622	3,474	96	455	.....	852
Butler	4,061	6,982	185	137	.....	2,921
Carroll	2,276	1,550	118	82	726	.....
Champaign	3,641	2,583	229	107	1,058	.....
Clark	5,582	4,299	590	424	1,283	.....
Clermont	3,631	3,641	135	185	.....	10
Clinton	3,399	2,028	183	157	1,371	.....
Columbiana	6,771	4,494	476	366	2,277	.....
Coshocton	2,587	3,310	178	57	.....	723
Crawford	2,142	4,110	127	412	.....	1,968
Cuyahoga	24,107	21,921	861	1,812	2,186	.....
Darke	3,482	4,410	414	296	.....	928
Defiance	1,800	2,552	134	797	.....	752
Delaware	3,084	2,510	314	403	574	.....
Erie	3,543	3,703	80	242	.....	160
Fairfield	2,735	4,204	184	175	.....	1,469
Fayette	2,813	1,864	154	217	949	.....
Franklin	12,861	13,769	443	396	.....	908
Fulton	2,521	1,618	289	102	903	.....
Gallia	3,227	1,803	104	296	1,424	.....
Geauga	2,155	637	137	166	1,518	.....
Greene	4,056	2,151	289	223	1,905	.....
Guernsey	3,313	2,223	403	97	1,090	.....
Hamilton	35,842	29,564	337	3,007	6,278	.....
Hancock	4,542	4,276	352	214	266	.....
Hardin	3,467	2,993	199	306	474	.....
Harrison	2,505	1,801	313	38	704	.....
Henry	1,746	2,787	130	216	.....	1,041
Highland	3,178	2,993	253	402	185	.....
Hocking	1,825	2,136	175	162	.....	311
Holmes	1,136	3,049	159	17	.....	1,913
Huron	4,004	2,977	239	252	1,027	.....
Jackson	3,199	2,453	215	203	746	.....
Jefferson	4,565	3,097	328	52	1,468	.....
Knox	3,072	3,012	218	389	60	.....
Lake	2,656	1,020	139	44	1,636	.....
Lawrence	3,907	2,565	128	101	1,342	.....
Licking	4,275	4,990	188	321	.....	715
Logan	3,635	2,071	224	338	1,564	.....

TABLE NO. 8.—FOR STATE COMMISSIONER OF COMMON SCHOOLS—Concluded.

Counties.	For State Commissioner of Common Schools.				Pluralities.	
	Republican.	Democratic.	Prohibition.	Peoples.		
	Oscar T. Corson.	Charles C. Miller.	E. V. Zollars.	J. E. Peterson.	Corson.	Miller.
Lorain	4,775	2,917	443	70	1,858	.....
Lucas	9,821	8,197	250	160	1,624	.....
Madison	2,479	2,128	180	43	351	.....
Mahoning	5,400	4,761	254	292	639	.....
Marion	2,339	3,078	170	109	.....	739
Medina	3,050	1,961	186	83	1,089	.....
Meigs	3,761	2,189	179	63	1,572	.....
Mercer	1,394	2,962	45	869	.....	1,568
Miami	4,641	3,805	342	302	836	.....
Monroe	1,360	3,235	94	30	.....	1,875
Montgomery	11,549	11,702	552	213	.....	153
Morgan	2,330	1,886	190	43	444	.....
Morrow	2,151	1,868	227	187	283	.....
Muskingum	5,885	5,657	309	74	228	.....
Noble	2,389	1,930	142	30	459	.....
Ottawa	1,551	2,837	53	119	.....	1,286
Paulding	2,793	2,660	103	62	133	.....
Perry	3,117	3,125	146	141	.....	8
Pickaway	2,698	3,436	153	36	.....	738
Pike	1,538	1,725	62	316	.....	187
Portage	3,130	2,523	274	566	607	.....
Preble	2,873	2,669	280	36	204	.....
Putnam	1,979	3,387	182	288	.....	1,408
Richland	3,750	4,599	259	147	.....	849
Ross	4,437	4,183	218	56	254	.....
Sandusky	2,665	3,412	119	426	.....	747
Scioto	3,914	2,821	120	77	1,093	.....
Seneca	3,864	4,658	280	414	.....	794
Shelby	1,959	2,835	98	309	.....	876
Stark	9,031	9,088	454	476	.....	57
Summit	5,270	4,409	435	998	861	.....
Trumbull	5,486	2,771	484	210	2,715	.....
Tuscarawas	4,409	4,788	213	396	.....	379
Union	2,815	1,719	149	477	1,096	.....
Van Wert	3,286	3,452	169	73	.....	166
Vinton	1,580	1,573	53	26	7	.....
Warren	3,536	2,246	151	85	1,290	.....
Washington	4,657	4,067	175	73	590	.....
Wayne	3,749	4,418	410	44	.....	669
Williams	2,558	2,392	144	519	166	.....
Wood	5,173	4,352	319	171	821	.....
Wyandot	2,018	2,780	125	89	.....	762
Totals	373,280	345,623	20,892	25,002	58,591	30,934
Plurality in State	27,657	.....	.....	.....	27,657	.....

TABLE NO. 8.—DAIRY AND FOOD COMMISSIONER.

Counties.	Dairy and Food Commissioner.				Scattering.	Pluralities.	
	Republican.	Democratic.	Prohibition.	Peoples.			
	Frederick B. McNeal.	Ambrose J Trumbo.	Waldo F. Brown.	Wm. J. Weaver.		McNeal.	Trumbo.
Adams	2,581	2,363	141	446	.....	218	.....
Allen	3,394	4,322	269	591	.....	.....	928
Ashland	2,167	2,775	189	117	.....	.....	608
Ashtabula	5,853	2,206	633	257	.....	3,647	.....
Athens	4,093	2,295	289	234	.....	1,798	.....
Auglaize	1,993	3,440	121	469	.....	.....	1,447
Belmont	5,974	5,328	516	21	.....	646	.....
Brown	2,605	3,465	120	451	.....	.....	860
Butler	4,044	6,971	214	136	.....	.....	2,927
Carroll	2,235	1,541	166	79	.....	694	.....
Champaign	3,626	2,576	254	103	.....	1,050	.....
Clark	5,568	4,286	609	427	.....	1,282	.....
Clermont	3,619	3,632	150	187	.....	.....	13
Clinton	3,375	2,023	220	146	.....	1,352	.....
Columbiana	6,733	4,498	515	364	.....	2,235	.....
Coshocton	2,570	3,291	215	56	.....	.....	721
Crawford	2,127	4,098	160	411	.....	.....	1,971
Cuyahoga	23,987	21,886	922	1,838	.....	2,101	.....
Darke	3,453	4,404	434	298	.....	.....	951
Defiance	1,783	2,542	159	797	.....	.....	759
Delaware	3,048	2,477	398	399	.....	571	.....
Erie	3,614	3,597	103	245	.....	17	.....
Fairfield	2,760	4,125	225	173	.....	.....	1,365
Fayette	2,810	1,861	159	214	.....	949	.....
Franklin	12,892	13,653	502	400	.....	.....	761
Fulton	2,503	1,609	316	101	.....	894	.....
Gallia	3,216	1,802	109	293	1	1,414	.....
Geauga	2,124	631	171	170	.....	1,493	.....
Greene	4,038	2,146	327	208	.....	1,892	.....
Guernsey	3,243	2,222	470	97	.....	1,021	.....
Hamilton	35,710	29,304	394	3,035	.....	6,406	.....
Hancock	4,504	4,257	402	212	.....	247	.....
Hardin	3,461	2,983	217	310	.....	478	.....
Harrison	2,485	1,801	326	39	.....	684	.....
Henry	1,736	2,777	157	211	.....	.....	1,041
Highland	3,156	2,981	288	395	.....	175	.....
Hocking	1,818	2,127	184	162	.....	.....	309
Holmes	1,118	3,019	207	17	.....	.....	1,901
Huron	3,976	2,964	283	249	.....	1,012	.....
Jackson	3,198	2,456	214	202	.....	742	.....
Jefferson	4,536	3,088	374	49	.....	1,448	.....
Knox	3,048	3,013	245	391	.....	35	.....
Lake	2,608	1,013	193	44	.....	1,595	.....
Lawrence	3,853	2,636	121	99	.....	1,217	.....
Licking	4,218	4,993	240	317	.....	.....	775
Logan	3,618	2,066	237	337	.....	1,552	.....

TABLE No. 9.—DAIRY AND FOOD COMMISSIONER—Concluded.

Counties.	Dairy and Food Commissioner.					Pluralities.	
	Republican.	Democratic.	Prohibition.	Peoples.			
	Frederick B. McNeal.	Ambrose J. Trumbo.	Waldo F. Brown.	Wm. J. Weaver.	Scattering.	McNeal.	Trumbo.
Lorain	4,744	2,904	488	69	.....	1,840	.....
Lucas	9,820	8,161	272	166	.....	1,659	.....
Madison	2,480	2,119	188	41	.....	361	.....
Mahoning	5,385	4,740	294	287	.....	645	.....
Marion	2,321	3,072	197	107	.....	.....	751
Medina	3,003	1,934	276	77	.....	1,069	.....
Meigs	3,761	2,180	186	64	.....	1,581	.....
Mercer	1,387	2,948	55	871	.....	.....	1,561
Miami	4,647	3,770	360	296	.....	877	.....
Monroe	1,354	3,210	137	29	.....	.....	1,856
Montgomery	11,542	11,688	568	210	.....	.....	146
Morgan	2,314	1,880	220	43	.....	434	.....
Morrow	2,117	1,860	271	179	.....	257	.....
Muskingum	5,867	5,642	342	73	.....	225	.....
Noble	2,354	1,949	158	30	.....	405	.....
Ottawa	1,550	2,831	61	118	.....	.....	1,281
Paulding	2,792	2,654	111	60	.....	138	.....
Perry	3,112	3,114	160	140	.....	.....	2
Pickaway	2,690	3,427	172	33	.....	.....	737
Pike	1,535	1,723	64	316	.....	.....	188
Portage	3,115	2,481	276	622	1	634	.....
Preble	2,865	2,666	292	35	.....	199	.....
Putnam	2,004	3,330	193	305	.....	.....	1,326
Richland	3,737	4,580	283	146	.....	.....	843
Ross	4,433	4,165	237	58	.....	268	.....
Sandusky	2,666	3,391	150	422	.....	.....	725
Scioto	3,901	2,826	122	77	.....	1,075	.....
Seneca	3,825	4,621	348	408	.....	.....	796
Shelby	1,954	2,832	107	307	.....	.....	878
Stark	8,999	9,049	500	480	.....	.....	50
Summit	5,239	4,385	488	992	.....	854	.....
Trumbull	5,459	2,759	543	206	.....	2,700	.....
Tuscarawas	4,363	4,791	250	390	.....	.....	428
Union	2,804	1,695	178	483	.....	1,109	.....
Van Wert	3,[illegible]87	3,440	179	73	.....	.....	153
Vinton	1,578	1,570	58	26	.....	8	.....
Warren	3,518	2,241	183	86	.....	1,277	.....
Washington	4,653	4,061	188	70	.....	592	.....
Wayne	3,716	4,393	479	44	.....	.....	677
Williams	2,543	2,384	177	512	.....	159	.....
Wood	5,166	4,342	336	171	.....	824	.....
Wyandot	2,006	2,758	165	85	.....	.....	752
Totals	371,677	344,109	23,470	25,004	2	58,055	30,487
Plurality in State	27,568	.....	.....	.....	.....	27,568	.....

TABLE NO. 10.—TAXATION AMENDMENT AND CONSTITUTIONAL CONVENTION.

Counties.	Taxation amendment.		Constitutional convention.		Total vote cast at said election.
	Yes.	No.	Yes.	No.	
Adams	1,880	294	337	925	5,800
Allen	2,952	987	842	2,414	9,192
Ashland	3,027	193	505	1,690	5 477
Ashtabula	3,452	364	1,507	794	9,560
Athens	2,341	355	444	1,345	7,374
Auglaize	2,318	636	740	1,237	6,367
Belmont	4,819	506	892	1,941	12 507
Brown	2 905	479	664	1,551	6,853
Butler	2,005	1,615	1,452	1,481	12,232
Carroll	2,811	190	289	2,025	4,192
Champaign	4,583	402	844	2,612	6,748
Clark	3,623	862	1,126	2,208	11,294
Clermont	2,367	468	542	1,415	7,970
Clinton	2,267	343	325	1,340	6,003
Columbiana	5,105	954	1,247	3 130	13,099
Coshocton	2,443	451	520	1,335	6,270
Crawford	1,821	1,077	829	1,631	7,400
Cuyahoga	19,790	3,303	11,809	7,325	50,251
Darke	4,631	519	666	3,275	9,195
Defiance	2,254	464	517	1,372	5,567
Delaware	2,253	547	639	1,312	6,561
Erie	2,678	363	675	1,457	7,835
Fairfield	3,713	867	751	2,336	7,609
Fayette	2,497	430	486	1,658	5,259
Franklin	8,153	2,295	3,214	5,169	28,552
Fulton	1,703	468	418	895	4,813
Gallia	2,362	231	361	1,167	5,639
Geauga	2,249	103	445	689	3,272
Greene	2,402	323	866	1,003	6,979
Guernsey	3,472	329	1,006	1,241	6,259
Hamilton	15,125	14,239	17,842	9,288	74,374
Hancock	4,911	448	1,810	2,075	9,839
Hardin	3,011	369	663	1,792	7,193
Harrison	2,607	360	328	1,421	4,879
Henry	2,399	349	601	1,351	5,099
Highland	2,488	263	498	895	7,056
Hocking	1,198	439	345	779	4,540
Holmes	1,816	531	258	1,502	4,576
Huron	4,346	375	761	2,019	7,767
Jackson	2 199	240	462	1,071	6,288
Jefferson	4,185	438	767	2,439	8,266
Knox	2 327	361	335	1,559	7,138
Lake	1,627	165	507	615	4.155
Lawrence	1,649	600	417	980	7,026
Licking	4,486	666	760	2,779	10,159
Logan	3,131	471	568	1,735	6,507
Lorain	4,437	306	599	1,779	8,652
Lucas	6,603	1,908	4,433	2,465	19,074
Madison	2,168	185	589	840	5,002
Mahoning	3,511	1,115	1,246	2 134	11,291
Marion	2,140	433	811	1,090	5,942
Medina	3,149	284	484	1,289	5,584
Meigs	2,713	393	418	1,438	6,419

TABLE No. 10.—TAXATION AMENDMENT AND CONSTITUTIONAL CONVENTION—Concluded.

Counties.	Taxation amendment.		Constitutional convention.		Total vote cast at said election.
	Yes.	No.	Yes.	No.	
Mercer	2,140	798	425	1,921	5,579
Miami	5,270	459	1,765	1,945	9,548
Monroe	1,582	602	295	1,126	4,992
Montgomery	5,595	1,780	2,910	2,576	25,497
Morgan	2,226	251	219	1,196	4,616
Morrow	2,534	283	449	1,409	4,626
Muskingum	4,933	663	1,151	2,171	12,427
Noble	1,321	307	216	823	4,636
Ottawa	1,662	443	644	949	4,735
Paulding	2,185	237	617	751	5,896
Perry	2,010	305	474	1,135	6,797
Pickaway	2,714	576	610	1,727	6,558
Pike	871	257	165	683	3,749
Portage	3,630	239	903	1 235	6,860
Preble	3,284	276	729	1,037	6,019
Putnam	2,821	460	468	2,004	6,169
Richland	4,087	649	885	2,629	9,033
Ross	3,121	528	657	1,717	9,283
Sandusky	2,866	530	600	1,837	6,823
Scioto	2,091	433	1,110	669	7,089
Seneca	4,221	673	919	2,562	9,708
Shelby	3,264	385	706	1,885	5,516
Stark	8,660	1,119	2,876	4,687	20,089
Summit	5,860	683	1,765	2,196	11,963
Trumbull	3 548	1,027	1,165	1,692	9,372
Tuscarawas	3 823	480	940	2,123	10,332
Union	3 760	201	386	2,213	5,511
Van Wert	3 156	419	486	1,998	7,154
Vinton	1 460	276	268	837	3,317
Warren	3,045	531	1,039	1,289	6,312
Washington	2,034	1,105	850	1,317	9,415
Wayne	4,161	767	906	2,729	9,020
Williams	2,237	458	287	1,625	6,030
Wood	3 435	739	917	1,657	10,494
Wyandot	2,468	689	522	2,064	5,208
Totals	303,177	65,014	99,784	161,722	803,328

COMPARATIVE VOTE FOR GOVERNOR, 1891, SECRETARY OF STATE, 1890, AND GOVERNOR, 1889.

Counties.	Governor, 1891.		Secretary of State, 1890.		Governor, 1889.	
	Republican.	Democratic.	Republican.	Democratic.	Republican.	Democratic.
	Wm. McKinley, jr.	James E. Campbell.	Daniel J. Ryan.	Thaddeus E. Cromley.	Joseph B. Foraker.	James E. Campbell.
Adams	2,663	2,486	2,348	3,232	2,950	2,948
Allen	3,620	4,632	3,005	4,434	3,319	4,788
Ashland	2,270	2,902	2,048	2,902	2,302	3,118
Ashtabula	6,224	2,422	4,959	1,694	6,164	2,160
Athens	4,188	2,416	3,267	1,770	4,095	2,648
Auglaize	2,100	3,589	1,546	3,442	1,846	3,824
Belmont	6,294	5,642	5,897	5,370	5,820	5,601
Brown	2,702	3,609	2,620	3,876	2,777	4,132
Butler	4 235	7 501	3,609	6,633	4,044	7,619
Carroll	2.292	1,666	2,295	1,608	2,251	1,658
Champaign	3,724	2,694	3,674	2.636	3,697	2,858
Clark	5,789	4,725	5,590	4,562	6,193	5,251
Clermont	3,723	3.837	3,733	4,218	3,899	4,420
Clinton	3,469	2,153	3,404	2,056	3,607	2,270
Columbiana	7,113	5,112	5,735	4 036	6,035	4,435
Coshocton	2,637	3,360	2,288	3 219	2,594	3,462
Crawford	2,346	4,400	1,905	4,284	2,353	4,767
Cuyahoga	24 562	23,188	22,731	20,670	20,334	17,788
Darke	3.654	4,734	3,698	4,930	3,760	5,090
Defiance	1,905	2,676	2,028	3 487	1,974	3,120
Delaware	3,149	2,625	3,138	2,741	3,335	3,017
Erie	3,761	3,760	3,486	3,792	3,576	3,921
Fairfield	2.875	4,373	2,703	4,461	2.924	4,866
Fayette	2,894	1,971	2,811	1,881	3,029	2,137
Franklin	13,257	14,273	11,846	12,515	12,338	14,596
Fulton	2,665	1,720	2,732	1,953	2,427	1,726
Gallia	3,298	1,968	2,824	1,710	3,359	2,234
Geauga	2,284	709	1,832	621	2,236	647
Greene	4,158	2,325	3,911	2,304	4,460	2,571
Guernsey	3,359	2,374	3,042	2 222	3,301	2,422
Hamilton	37,487	31,728	38,091	29.562	33,550	40,803
Hancock	4,715	4,496	5,000	4.674	4,468	4,542
Hardin	3,558	3,144	3,454	3,452	3,435	3,418
Harrison	2,553	1,926	2,274	1.607	2,584	1,884
Henry	1,860	2,902	1,964	3,333	1,704	2,982
Highland	3,284	3,142	3,240	3,146	3,515	3,381
Hocking	1,898	2,257	1,586	2,218	1,738	2,453
Holmes	1,186	3,178	1,225	3,495	1,162	3,072
Huron	4,138	3.124	3,644	2,904	3,845	2,964
Jackson	3 276	2,538	3,203	2,515	3,044	2,590
Jefferson	4,651	3,249	3,775	2,434	4,362	3,115
Knox	3.250	3,218	3,166	3,159	3,407	3,497
Lake	2,837	1,118	2,197	755	2,540	953
Lawrence	4,067	2,691	3,567	1,993	4,011	2,948
Licking	4.412	5,290	3,977	5,251	4,435	5,935
Logan	3,718	2,221	3,366	1,951	3,692	2 465

COMPARATIVE VOTE FOR GOVERNOR, 1891, SECRETARY OF STATE, 1890, AND GOVERNOR, 1889—Concluded.

Counties.	Governor, 1891.		Secretary of State, 1890.		Governor, 1889.	
	Republican.	Democratic.	Republican.	Democratic.	Republican.	Democratic.
	Wm. McKinley, jr.	James E. Campbell.	Daniel J. Ryan.	Thaddeus E. Cromley.	Joseph B. Foraker.	James E. Campbell.
Lorain	4,981	3,099	4,085	2,340	4,686	2,608
Lucas	9,879	8,493	8,891	7,360	7,904	7,250
Madison	2,533	2,185	2,395	2,163	2 620	2,309
Mahoning	5,604	5,177	5,943	4,630	5,345	4,906
Marion	2,395	3,219	2,461	3,232	2,336	3,302
Medina	3,203	2,111	3,369	2,239	2,972	2,037
Meigs	3,853	2,276	3,238	1,958	3,644	2,219
Mercer	1,502	3,109	1,553	3,791	1,617	3,770
Miami	4,788	4,010	4,970	4,152	4,882	4,299
Monroe	1,428	3,411	1,376	3,512	1,412	3,656
Montgomery	11,971	12,305	11,499	12,608	11,647	13,052
Morgan	2,386	1,966	2,291	1,863	2,424	1,958
Morrow	2,211	1,953	2,295	2,064	2,368	2,070
Muskingum	6,068	5,862	5,542	5,590	5,781	5,994
Noble	2,447	2,033	2,359	1,983	2,446	2,135
Ottawa	1,597	2,928	1,329	2,790	1,315	2,713
Paulding	2,868	2,756	2,529	2,997	2,707	2,899
Perry	3,214	3,285	3,323	3,292	3,108	3,575
Pickaway	2,767	3,571	2,491	3,513	2,811	3,830
Pike	1,584	1,765	1,548	2,093	1,702	2,216
Portage	3,298	2,829	3,072	2,600	3,307	2,886
Preble	2,930	2,769	2,854	2,733	3,019	2,920
Putnam	2,114	3,525	1,866	3,530	2,181	3,889
Richland	3,903	4,765	3,507	4,726	3,701	5,080
Ross	4,536	4,328	4,370	4,240	4,638	4,359
Sandusky	2,798	3,511	2,778	3,744	2,831	3.592
Scioto	3 937	2,936	3,896	2,443	3,670	2,981
Seneca	4,023	4,899	4,112	5,031	3,858	4.978
Shelby	2,044	3,016	1,996	3,075	2,202	3,409
Stark	9,465	9,627	9,982	10,040	8,324	9,417
Summit	5,566	5,046	5,422	4,603	5,373	4,802
Trumbull	5,722	2,999	4.548	2,067	5,247	2,529
Tuscarawas	4,557	5,099	4,057	5,093	4,257	5,254
Union	2,970	1,919	3,131	2,114	3,240	2,145
Van Wert	3,372	3,510	2,955	3,507	3,254	3,526
Vinton	1,609	1,601	1,673	1,831	1.661	1,969
Warren	3,640	2,392	3,458	2,228	3,790	2,667
Washington	4,799	4,301	4,404	4,141	4,553	4,471
Wayne	3,935	4,593	4,085	4 924	3,732	4,662
Williams	2,720	2,542	2,721	3,030	2,786	3,003
Wood	5,339	4,570	4,666	4,120	4,638	4,138
Wyandot	2,083	2,873	2,074	2,881	2,071	2,912
Totals	386,739	365,228	363,548	352,579	368,551	379,423

PLURALITIES OF VOTE CAST FOR GOVERNOR, 1891, SECRETARY OF STATE, 1890, AND GOVERNOR, 1889.

Counties.	Governor, 1891.		Secretary of State, 1890.		Governor, 1889.	
	Republican.	Democratic.	Republican.	Democratic.	Republican.	Democratic.
	Wm. McKinley, jr.	James E. Campbell.	Daniel J. Ryan.	Thaddeus E. Cromley.	Joseph B. Foraker.	James E. Campbell.
Adams	177			884	2	
Allen		1,012		1,429		1,469
Ashland		632		854		816
Ashtabula	3,802		3,265		4,004	
Athens	1,772		1,497		1,447	
Auglaize		1,489		1,896		1,978
Belmont	652		527		219	
Brown		907		1,256		1,355
Butler		3,266		3,024		3,575
Carroll	626		687		593	
Champaign	1,030		1,038		839	
Clark	1,064		1,028		942	
Clermont		114		485		521
Clinton	1,316		1,348		1,337	
Columbiana	2,001		1,699		1,600	
Coshocton		723		931		808
Crawford		2,054		2,379		2,414
Cuyahoga	1,371		2,061		2,546	
Darke		1,080		1,232		1,330
Defiance		771		1,459		1,146
Delaware	524		397		318	
Erie	1			306		345
Fairfield		1,498		1,758		1,942
Fayette	923		930		892	
Franklin		1,016		669		2,258
Fulton	945		779		701	
Gallia	1,330		1,114		1,125	
Geauga	1,575		1,211		1,589	
Greene	1,833		1,607		1,889	
Guernsey	985		820		879	
Hamilton	5,759		8,529			7,253
Hancock	219		326			74
Hardin	414		2		17	
Harrison	627		667		700	
Henry		1,042		1,369		1,278
Highland	142		94		134	
Hocking		359		632		715
Holmes		1,992		2,270		1,910
Huron	1,014		740		881	
Jackson	738		688		454	
Jefferson	1,402		1,341		1,247	
Knox	32		7			90
Lake	1,719		1,442		1,587	
Lawrence	1,376		1,574		1,063	
Licking		878		1,274		1,500
Logan	1,497		1,415		1,227	

PLURALITIES OF VOTE CAST FOR GOVERNOR, 1891, SECRETARY OF STATE, 1890, AND GOVERNOR, 1889—Concluded.

Counties.	Governor, 1891.		Secretary of State, 1890.		Governor, 1889.	
	Republican.	Democratic.	Republican.	Democratic.	Republican.	Democratic.
	Wm. McKinley, jr.	James E. Campbell.	Daniel J. Ryan.	Thaddeus E. Cromley.	Joseph B. Foraker.	James E. Campbell.
Lorain	1,882	.....	1,745	.....	2,078	.....
Lucas	1,386	.....	1,531	.....	654	.....
Madison	348	.....	232	.....	311	.....
Mahoning	427	.....	1,313	.....	439	.....
Marion	.....	824	.....	771	.....	966
Medina	1,092	.....	1,130	.....	935	.....
Meigs	1,577	.....	1 280	.....	1,425	.....
Mercer	.....	1,607	.....	2,238	.....	2,153
Miami	778	.....	818	.....	583	.....
Monroe	.....	1,983	.....	2,136	.....	2,244
Montgomery	.....	334	.....	1,109	.....	1,405
Morgan	420	.....	428	.....	466	.....
Morrow	258	.....	231	.....	298	.....
Muskingum	206	.....	.....	48	.....	213
Noble	414	.....	376	.....	31P	.....
Ottawa	.....	1,331	.....	1,461	.....	1,398
Paulding	112	.....	.....	468	.....	192
Perry	.....	71	31	.....	.....	467
Pickaway	.....	804	.....	1,022	.....	1,019
Pike	.....	181	.....	545	.....	514
Portage	469	.....	472	.....	421	.....
Preble	161	.....	121	.....	99	.....
Putnam	.....	1,411	.....	1,664	.....	1,708
Richland	.....	862	.....	1,219	.....	1,379
Ross	208	.....	130	.....	279	.....
Sandusky	.....	713	.....	966	.....	761
Scioto	1,001	.....	1,453	.....	689	.....
Seneca	.....	876	.....	919	.....	1,120
Shelby	.....	972	.....	1,079	.....	1,207
Stark	.....	162	.....	58	.....	1,093
Summit	520	.....	819	.....	571	.....
Trumbull	2,723	.....	2,481	.....	2,718	.....
Tuscarawas	.....	542	.....	1,036	.....	997
Union	1,051	.....	1,0 7	.....	1,095	.....
Van Wert	.....	138	.....	552	.....	272
Vinton	8	.....	.....	158	.....	308
Warren	1,248	.....	1,230	.....	1,123	.....
Washington	498	.....	263	.....	82	.....
Wayne	.....	658	.....	839	.....	930
Williams	178	.....	.....	309	.....	217
Wood	769	.....	546	.....	500	.....
Wyandot	.....	790	.....	807	.....	841
Totals	54,603	33,092	54,480	43,511	43,309	54,181

GAINS AND LOSSES IN VOTE CAST FOR GOVERNOR IN 1891, AS COMPARED WITH VOTE CAST FOR SECRETARY OF STATE IN 1890.

Counties.	Republican.		Democratic.		Prohibition.		Total vote.	
	Gain.	Loss.	Gain.	Loss.	Gain.	Loss.	Gain.	Loss.
Adams	315			746		85		14
Allen	615		198			56	1,281	
Ashland	222				4		347	
Ashtabula	1,265		728			21	2,313	
Athens	921		646			88	1,935	
Auglaize	554		147			38	1,223	
Belmont	397		272			112	628	
Brown	82			267		78	169	
Butler	626		868			75	1,718	
Carroll		3	58		3		175	
Champaign	50		58			71	102	
Clark	199		163			257	251	
Clermont		10		381		58		191
Clinton	65		97			103	195	
Columbiana	1,378		1,076		99		2,817	
Coshocton	349		141			55	527	
Crawford	441		116			39	998	
Cuyahoga	1,829		2,518		129		5,695	
Darke		44		196		60	95	
Defiance		123		811		62		151
Delaware	11			116		109	142	
Erie	275			32		11	457	
Fairfield	172			88		33	197	
Fayette	83		90			95	311	
Franklin	1,411		1,758			71	3,554	
Fulton		67		233		91		256
Gallia	474		258			2	989	
Geauga	452		88			14	665	
Greene	247		21			65	374	
Guernsey	317		152			106	484	
Hamilton		594	2,166			19	5,798	
Hancock		285		178		41		264
Hardin	104			308		43	26	
Harrison	279		319			41	655	
Henry		104		431	24			377
Highland	44			4		113	239	
Hocking	312		39		7		557	
Holmes		39		317		31		338
Huron	494		220			48	922	
Jackson	73		23			41	196	
Jefferson	876		815		9		709	
Knox	84		59			50	237	
Lake	640		363			11	1,045	
Lawrence	500		698			3	1,319	
Licking	435		39			77	619	
Logan	352		270			89	734	
Lorain	896		759		15		1,669	
Lucas	988		1,133			35	2,516	
Madison	138		22			66	199	
Mahoning		339	547			33	383	
Marion		66		13		72		7
Medina		166		128		24		220
Meigs	615		318			46	1,004	
Mercer		51		682		41	54	
Miami		182		142		148		83

GAINS AND LOSSES IN VOTE CAST FOR GOVERNOR IN 1891—Concluded.

Counties.	Republican.		Democratic.		Prohibition.		Total vote.	
	Gain.	Loss.	Gain.	Loss.	Gain.	Loss.	Gain.	Loss.
Monroe	52	.....	.....	101	18	.....	.....	88
Montgomery	472	.....	.....	303	.....	122	299	.....
Morgan	95	.....	103	.....	.....	32	247	.....
Morrow	.....	84	.....	111	.....	63	.....	65
Muskingum	526	.....	272	.....	.....	33	905	.....
Noble	88	.....	50	.....	.....	21	126	.....
Ottawa	268	.....	138	.....	10	.....	554	.....
Paulding	339	.....	.....	241	32	.....	250	.....
Perry	.....	109	.....	7	.....	2	2	.....
Pickaway	276	.....	58	.....	.....	3	347	.....
Pike	36	.....	.....	328	.....	39	.....	9
Portage	226	.....	229	.....	.....	23	913	.....
Preble	76	.....	36	.....	.....	25	123	.....
Putnam	248	.....	.....	5	.....	19	545	.....
Richland	396	.....	39	.....	40	.....	583	.....
Ross	166	.....	88	.....	.....	55	365	.....
Sandusky	20	.....	.....	233	12	.....	133	.....
Scioto	41	.....	493	.....	.....	26	566	.....
Seneca	.....	89	.....	132	27	.....	193	.....
Shelby	48	.....	.....	59	.....	21	286	.....
Stark	.....	517	.....	413	.....	69	.....	484
Summit	144	.....	443	.....	.....	16	1,360	.....
Trumbull	1,174	.....	932	.....	.....	104	2,162	.....
Tuscarawas	500	.....	6	.....	.....	63	902	.....
Union	.....	161	.....	195	.....	95	.....	77
Van Wert	417	.....	3	.....	.....	54	419	.....
Vinton	.....	64	.....	230	.....	.....	.....	248
Warren	182	.....	164	.....	.....	40	314	.....
Washington	395	.....	160	.....	.....	40	654	.....
Wayne	.....	150	.....	331	.....	76	.....	495
Williams	.....	1	.....	488	.....	30	117	.....
Wood	673	.....	450	.....	.....	31	1,298	.....
Wyandot	9	.....	.....	8	.....	47	72	.....
Totals	26,449	2,973	20,907	8,080	429	4,035	60,258	3,367

VOTE CAST FOR GOVERNOR IN 1891, BY CONGRESSIONAL DISTRICTS.

Districts.	Counties.	Republican.	Democratic.	Prohibition.	Peoples.	Pluralities	
		William McKinley, jr.	James E. Campbell.	John J. Ashenhurst.	John Seitz.	McKinley.	Campbell.
1	*Hamilton, part of first, second, third, fourth, fifth, sixth, seventh, eighth, ninth, eighteenth, nineteenth, twentieth, twenty-first, twenty-sixth, and twenty-seventh, wards of the city of Cincinnati; and Anderson, Columbia, Spencer, Symmes, Sycamore townships, and Southeast, St. Bernard and Clifton precincts of Mill Creek township..	16,040	16,082	171	1,150	.....	42
2	*Hamilton, part of tenth, eleventh, twelfth, tihrteenth, fourteenth, fifteenth, sixteenth, seventeenth, twenty-second, twenty-third, twenty-fourth, twenty-fifth, twenty-eighth, twenty-ninth and thirtieth wards of the city of Cincinnati, and Springfield, Colerain, Green, Delhi, Miami, Whitewater, Harrison and Crosby townships, and College Hill, Winton Place, Western, Avondale, Bond Hill, Elmwood and Northeast (Carthage village) precincts of Mill Creek township	21,430	15,612	155	1,932	5,818	.....
3	Butler	4,235	7,501	174	132	.....	.....
	Montgomery	11,971	12,305	521	180	.....	.....
	Warren	3,640	2,392	140	79	.....	.....
	Totals	19,846	22,198	835	391	.....	2,352
4	Champaign	3,724	2,694	232	98	.....	.....
	Darke	3,654	4,734	412	292	.....	.....
	Mercer	1,502	3,109	49	831	.....	.....
	Miami	4,788	4,010	314	268	.....	.....
	Preble	2,930	2,769	283	37	.....	.....
	Shelby	2,044	3,016	100	284	.....	.....
	Totals	18,642	20,332	1,420	1,810	.....	1,690
5	Allen	3,620	4,632	262	551	.....	.....
	Auglaize	2,100	3,589	96	443	.....	.....
	Hardin	3,558	3,144	200	279	.....	.....
	Logan	3,718	2,221	207	293	.....	.....
	Putnam	2,114	3,525	195	301	.....	.....
	Van Wert	3,372	3,510	166	67	.....	.....
	Totals	18,482	20,621	1,126	1,934	.....	2,139
6	Defiance	1,905	2,676	121	798	.....	.....
	Fulton	2,665	1,720	279	97	.....	.....
	Henry	1,860	2,902	137	200	.....	.....
	Paulding	2,868	2,756	106	61	.....	.....
	Williams	2,720	2,542	150	521	.....	.....
	Wood	5,339	4,570	324	179	.....	.....
	Totals	17,357	17,166	1,117	1,856	191	.....

* Fifty-five ballots were (McKinley 17, Campbell 34, Seitz 4,) certified to and counted by the board of elections, which are not included in the above, as the precincts in which they were cast could not be ascertained.

VOTE CAST FOR GOVERNOR IN 1891, BY CONGRESSIONAL DISTRICTS—Continued.

Districts.	Counties.	Republican. William McKinley, Jr.	Democratic. James E. Campbell.	Prohibition. John J. Ashenhurst.	Peoples. John Seitz.	Pluralities. McKinley.	Pluralities. Campbell.
7	Erie	3,761	3,760	69	245	.....	.....
	Lucas	9,879	8,493	237	160	.....	.....
	Ottawa	1,597	2,928	51	109	.....	.....
	Sandusky	2,798	3,511	115	401	.....	.....
	Totals	18,035	18,692	472	915	.....	657
8	Hancock	4,715	4,496	331	201	.....	.....
	Marion	2,395	3,219	163	104	.....	.....
	Seneca	4,023	4,899	267	405	.....	.....
	Union	2,970	1,919	158	427	.....	.....
	Wyandot	2,083	2,873	124	82	.....	.....
	Totals	16,186	17,406	1,043	1,219	.....	1,220
9	Franklin	13,257	14,273	429	330	.....	.....
	Madison	2,533	2,185	174	39	.....	.....
	Pickaway	2,767	3,571	150	34	.....	.....
	Totals	18,557	20,029	753	403	.....	1,472
10	Clark	5,789	4,725	609	327	.....	.....
	Clinton	3,469	2,153	185	128	.....	.....
	Fayette	2,894	1,971	152	189	.....	.....
	Greene	4,158	2,325	297	165	.....	.....
	Ross	4,536	4,328	228	55	.....	.....
	Totals	20,846	15,502	1,471	864	5,344	.....
11	Adams	2,663	2,486	127	441	.....	.....
	Brown	2,702	3,609	88	424	.....	.....
	Clermont	3,723	3,837	131	171	.....	.....
	Highland	3,284	3,142	225	339	.....	.....
	Pike	1,584	1,765	64	308	.....	.....
	Totals	13,956	14,839	635	1,683	.....	883
12	Athens	4,188	2,416	278	232	.....	.....
	Gallia	3,298	1,968	96	239	.....	.....
	Lawrence	4,067	2,691	124	93	.....	.....
	Meigs	3,853	2,276	166	63	.....	.....
	Scioto	3,937	2,936	119	76	.....	.....
	Totals	19,343	12,287	783	703	7,056	.....
13	Fairfield	2,875	4,373	191	137	.....	.....
	Hocking	1,898	2,257	171	168	.....	.....
	Jackson	3,276	2,538	211	199	.....	.....
	Morgan	2,386	1,966	182	41	.....	.....
	Perry	3,214	3,285	151	147	.....	.....
	Vinton	1,609	1,601	52	27	.....	.....
	Totals	15,258	16,020	958	719	..	762
14	Coshocton	2,637	3,360	173	56	.....	.....
	Licking	4,412	5,290	176	281	.....	.....
	Muskingum	6,068	5,862	301	70	.....	.....
	Tuscarawas	4,557	5,099	195	334	.....	.....
	Totals	17,674	19,611	845	741	.....	1,937

VOTE CAST FOR GOVERNOR IN 1891, BY CONGRESSIONAL DISTRICTS—Concluded.

Districts.	Counties.	Republican. William McKinley, jr.	Democratic. James E. Campbell.	Prohibition. John J. Ashenhurst	Peoples. John Seitz.	Pluralities McKinley.	Pluralities Campbell.
15	Ashland	2,270	2,902	157	96	.....	.....
	Crawford	2,346	4,400	122	428	.....	.....
	Delaware	3,149	2,625	352	367	.....	.....
	Knox	3,250	3,218	214	382	.....	.....
	Morrow	2,211	1,953	240	184	.....	.....
	Richland	3,903	4,705	240	135	.....	.....
	Totals	17,129	19,863	1,325	1,592	.....	2,734
16	Holmes	1,186	3,178	154	18	.....	.....
	Medina	3,203	2,111	166	71	.....	.....
	Wayne	3,935	4,593	391	42	.....	.....
	Stark	9,465	9,627	407	377	.....	.....
	Totals	17,789	19,509	1,118	508		1,720
17	Belmont	6,294	5,642	456	24	.....	.....
	Noble	2,417	2,033	127	29	.....	.....
	Monroe	1,428	3,411	92	27	.....	.....
	Washington	4,799	4,301	158	74	.....	.....
	Totals	14,968	15,387	833	154	.....	419
18	Carroll	2,292	1,666	107	69	.....	.....
	Columbiana	7,113	5,112	464	325	.....	.....
	Guernsey	3,359	2,374	399	79	.....	.....
	Harrison	2,553	1,926	297	33	.....	.....
	Jefferson	4,651	3,249	316	50	.....	.....
	Totals	19,968	14,327	1,583	556	5,641	.....
19	Ashtabula	6,224	2,422	541	234	.....	.....
	Geauga	2,284	709	124	155	.....	.....
	Mahoning	5,604	5,177	241	269	.....	.....
	Portage	3,298	2,829	235	461	.....	.....
	Trumbull	5,722	2,999	461	188	.....	.....
	Totals	23,132	14,136	1,602	1,307	8,996	
20	Huron	4,138	3,124	229	226	.....	.....
	Lake	2,837	1,118	126	46	.....	.....
	Lorain	4,981	3,099	423	69	.....	.....
	Summit	5,566	5,046	411	845	.....	.....
	Cuyahoga, part of—eighteenth, nineteenth, twentieth, twenty-first and twenty-seventh wards of the city of Cleveland, and Bedford, Chagrin Falls, East Cleveland, Euclid, Mayfield, Newburg, Orange, Warrensville, Solon, Brecksville, Brooklyn, Dover, Middleburg, Olmstead, Parma, Independence, Rockport, Royalton and Strongsville townships	8,992	5,549	465	456	.....	.....
	Totals	26,514	17,936	1,654	1,642	8,578	.....
21	Cuyahoga, part of—first, second, third, fourth, fifth, sixth, seventh, eighth, ninth, tenth, eleventh, twelfth thirteenth, fourteenth, fifteenth sixteenth, seventeenth, twenty-second, twenty-third, twenty-fourth, twenty-fifth, twenty-sixth, twenty-eighth, twenty-ninth, thirtieth, thirty-first, thirty-second, thirty third, thirty-fourth, thirty-fifth, thirty-sixth, thirty-seventh, thirty-eighth, thirty-ninth and fortieth wards of the city of Cleveland	15,570	17,639	291	1,289	.....	2,069

ABSTRACT OF VOTES CAST FOR PRESIDENT AT THE ELECTION HELD NOVEMBER 6, 1888.

Counties.	President.				Pluralities.	
	Benjamin Harrison.	Grover Cleveland.	Clinton B. Fiske.	Alson J. Streeter.	Harrison.	Cleveland.
Adams	2,870	3,022	123	.....	.....	152
Allen	3,761	5,123	240	34	.....	1,362
Ashland	2,445	3,152	180	.....	.....	707
Ashtabula	7,164	2,675	758	34	4.489	.....
Athens	4,570	1,612	339	47	2,958	.....
Auglaize	2,212	3,928	82	1	.....	1,716
Belmont	6,615	5,778	435	5	837	.....
Brown	3,055	4,237	169	.....	.....	1,182
Butler	4,143	7,454	262	57	.....	3,311
Carroll	2,405	1,746	130	28	659	.....
Champaign	3,933	3,049	351	8	884	.....
Clark	7,128	5,860	761	13	1,268	.....
Clermont	4,097	4,180	207	21	.....	83
Clinton	3,816	2,305	289	.....	1,511	.....
Columbiana	7,700	5,154	473	163	2,546	.....
Coshocton	2,768	3,567	223	.....	.....	799
Crawford	2,681	5,085	185	34	.....	2,404
Cuyahoga	25.994	23,949	719	384	2,045	.....
Darke	4,267	5,495	424	13	.....	1,228
Defiance	2,245	3,567	176	42	.....	1,322
Delaware	3,432	3,004	450	25	428	.....
Erie	3,721	4,322	119	17	.....	601
Fairfield	3,058	4,846	220	.....	.....	1,788
Fayette	3,316	2,192	164	2	1,124	.....
Franklin	13,453	14,126	603	89	.....	673
Fulton	2,901	1,997	288	20	904	.....
Gallia	3,651	2,216	86	.....	1,435	.....
Geauga	2,712	843	216	6	1,869	.....
Greene	4,893	2,682	353	2	2,211	.....
Guernsey	3,560	2,520	450	14	1,040	.....
Hamilton	41,507	37,661	470	953	3,846	.....
Hancock	4,634	4 539	351	33	95	.....
Hardin	3,611	3,339	331	8	272	.....
Harrison	2,763	1.927	335	5	836	.....
Henry	2,047	3,583	168	3	.....	1,536
Highland	3,576	3,489	283	9	87	.....
Hocking	2,113	2,541	153	54	.....	428
Holmes	1,241	3,388	180	.....	.....	2,147
Huron	4,392	3,438	356	46	954	.....
Jackson	3,570	2,628	249	205	942	.....
Jefferson	5,106	3,293	385	7	1,813	.....
Knox	3,588	3,528	248	7	60	.....
Lake	2,987	1,157	184	41	1,830	.....
Lawrence	4,713	3,068	135	.....	1,645	.....
Licking	4,867	6,199	204	37	.....	1,332
Logan	4,115	2,533	283	4	1,582	.....

VOTE FOR PRESIDENT—Concluded.

Counties.	President.				Pluralities.	
	Benjamin Harrison.	Grover Cleveland.	Clinton B. Fiske.	Alson J. Streeter.	Harrison.	Cleveland.
Lorain	5,235	3,311	583	4	1,924	.....
Lucas	9,443	8,638	290	41	805	.....
Madison	2,708	2,376	255	1	332	.....
Mahoning	6,162	5,337	439	72	825	.....
Marion	2,521	3,297	274	.....	.....	776
Medina	3,333	2,181	224	1	1,152	.....
Meigs	3,989	2,413	195	6	1,576	.....
Mercer	1,841	4,146	134	14	.....	2,305
Miami	5,312	4,258	426	20	1,054	.....
Monroe	1,621	3,886	74	.....	.....	2,265
Montgomery	12,491	13,142	431	20	.....	651
Morgan	2,531	1,974	183	2	557	.....
Morrow	2,514	2,068	306	39	446	.....
Muskingum	6,234	5,884	337	20	350	.....
Noble	2,515	2,087	90	37	428	.....
Ottawa	1,730	3,065	43	4	.....	1,335
Paulding	2,975	2,781	133	1	194	.....
Perry	3,528	3,474	145	30	54	.....
Pickaway	3,046	3,831	142	.....	.....	785
Pike	1,769	2,162	91	8	.....	393
Portage	3,880	3,260	249	21	620	.....
Preble	3,157	2,966	312	.....	191	.....
Putnam	2,355	4,261	169	20	.....	1,906
Richland	4,188	5,198	246	12	.....	1,010
Ross	4,942	4,584	217	4	358	.....
Sandusky	3,218	3,917	112	50	.....	699
Scioto	4,070	3,075	156	96	995	.....
Seneca	4,165	5,232	213	58	.....	1,067
Shelby	2,447	3,597	119	5	.....	1,150
Stark	8,763	9,094	543	131	.....	331
Summit	6,455	5,495	499	103	960	.....
Trumbull	6,299	3,177	573	34	3,122	.....
Tuscarawas	4,730	5,484	228	15	.....	754
Union	3,468	2,224	219	14	1,244	.....
Van Wert	3,411	3,398	269	1	13	.....
Vinton	1,832	1,865	43	4	.....	33
Warren	4,173	2,598	209	1	1,575	.....
Washington	4,921	4,446	218	19	475	.....
Wayne	4,161	4,888	448	10	.....	727
Williams	3,071	2,977	172	48	94	.....
Wood	5,199	4,431	380	50	768	.....
Wyandot	2,256	2,981	177	4	.....	725
Totals	416,054	396,455	24,356	3,496	59,282	39,683
Pluralities	19,599	.....	.....	.....	19,599	.....

NUMBER OF ELECTORAL VOTES TO WHICH EACH STATE HAS BEEN ENTITLED AT EACH PRESIDENTIAL ELECTION, 1789-1892.

States	1. 1789.	2. 1792.	3. 1796.	4. 1800	5. 1804.	6. 1808.	7. 1812.	8. 1816	9. 1820.	10. 1824.	11. 1828.	12. 1832.	13. 1836	14. 1840.
Alabama	.....	.....	.....	.....	.....	.....	.....	.....	3	5	5	7	7	7
Arkansas	.....	.....	.....	.....	.....	.....	.....	.....	.....	.....	.....	.....	3	3
California	.....	.....	.....	.....	.....	.....	.....	.....	.....	.....	.....	.....	.....	.....
Colorado	.....	.....	.....	.....	.....	.....	.....	.....	.....	.....	.....	.....	.....	.....
Connecticut	7	9	9	9	9	9	9	9	9	8	8	8	8	8
Delaware	3	3	3	3	3	3	4	4	4	3	3	3	3	3
Florida	.....	.....	.....	.....	.....	.....	.....	.....	.....	.....	.....	.....	.....	.....
Georgia	5	4	4	4	6	6	8	8	8	9	9	11	11	11
Idaho	.....	.....	.....	.....	.....	.....	.....	.....	.....	.....	.....	.....	.....	.....
Illinois	.....	.....	.....	.....	.....	.....	.....	.....	3	3	3	5	5	5
Indiana	.....	.....	.....	.....	.....	.....	.....	3	3	5	5	9	9	9
Iowa	.....	.....	.....	.....	.....	.....	.....	.....	.....	.....	.....	.....	.....	.....
Kansas	.....	.....	.....	.....	.....	.....	.....	.....	.....	.....	.....	.....	.....	.....
Kentucky	.....	4	4	4	8	8	12	12	12	14	14	15	15	15
Louisiana	.....	.....	.....	.....	.....	.....	3	3	3	5	5	5	5	5
Maine	.....	.....	.....	.....	.....	.....	.....	.....	9	9	9	10	10	10
Maryland	8	10	10	10	11	11	11	11	11	11	11	10	10	10
Massachusetts	10	16	16	16	19	19	22	22	15	15	15	14	14	14
Michigan	.....	.....	.....	.....	.....	.....	.....	.....	.....	.....	.....	.....	3	3
Minnesota	.....	.....	.....	.....	.....	.....	.....	.....	.....	.....	.....	.....	.....	.....
Mississippi	.....	.....	.....	.....	.....	.....	.....	.....	3	3	3	4	4	4
Missouri	.....	.....	.....	.....	.....	.....	.....	.....	3	3	3	4	4	4
Montana	.....	.....	.....	.....	.....	.....	.....	.....	.....	.....	.....	.....	.....	.....
Nebraska	.....	.....	.....	.....	.....	.....	.....	.....	.....	.....	.....	.....	.....	.....
Nevada	.....	.....	.....	.....	.....	.....	.....	.....	.....	.....	.....	.....	.....	.....
New Hampshire	5	6	6	6	7	7	8	8	8	8	8	7	7	7
New Jersey	6	7	7	7	8	8	8	8	8	8	8	8	8	8
New York	8	12	12	12	19	19	29	29	29	36	36	42	42	42
North Carolina	7	12	12	12	14	14	15	15	15	15	15	15	15	15
North Dakota	.....	.....	.....	.....	.....	.....	.....	.....	.....	.....	.....	.....	.....	.....
Ohio	.....	.....	.....	.....	3	3	8	8	8	16	16	21	21	21
Oregon	.....	.....	.....	.....	.....	.....	.....	.....	.....	.....	.....	.....	.....	.....
Pennsylvania	10	15	15	15	20	20	25	25	25	28	28	30	30	30
Rhode Island	3	4	4	4	4	4	4	4	4	4	4	4	4	4
South Carolina	7	8	8	8	10	10	11	11	11	11	11	11	11	11
South Dakota	.....	.....	.....	.....	.....	.....	.....	.....	.....	.....	.....	.....	.....	.....
Tennessee	.....	.....	3	3	5	5	8	8	8	11	11	15	15	15
Texas	.....	.....	.....	.....	.....	.....	.....	.....	.....	.....	.....	.....	.....	.....
Vermont	.....	4	4	4	6	6	8	8	8	7	7	7	7	7
Virginia	12	21	21	21	24	24	25	25	25	24	24	23	23	23
Washington	.....	.....	.....	.....	.....	.....	.....	.....	.....	.....	.....	.....	.....	.....
West Virginia	.....	.....	.....	.....	.....	.....	.....	.....	.....	.....	.....	.....	.....	.....
Wisconsin	.....	.....	.....	.....	.....	.....	.....	.....	.....	.....	.....	.....	.....	.....
Wyoming	.....	.....	.....	.....	.....	.....	.....	.....	.....	.....	.....	.....	.....	.....
Totals	91	135	138	138	176	176	218	221	235	261	261	288	294	294
No. of States	13	15	16	16	17	17	18	19	24	24	24	24	26	26

NUMBER OF ELECTORAL VOTES, ETC.—Concluded.

States.	15. 1844.	16. 1848.	17. 1852.	18. 1856.	19. 1860.	20. 1864.	21. 1868.	22. 1872.	23. 1876.	24. 1880.	25. 1884.	26. 1888.	27. 1892.
Alabama	9	9	9	9	9	8	8	10	10	10	10	10	11
Arkansas	3	3	4	4	4	5	5	6	6	6	7	7	8
California	.....	.....	4	4	4	5	5	6	6	6	8	8	9
Colorado	.....	.....	.....	.....	.....	.....	.....	.....	3	3	3	3	4
Connecticut	6	6	6	6	6	6	6	6	6	6	6	6	6
Delaware	3	3	3	3	3	3	3	3	3	3	3	3	3
Florida	.....	3	3	3	3	3	3	4	4	4	4	4	4
Georgia	10	10	10	10	10	9	9	11	11	11	12	12	13
Idaho	.....	.....	.....	.....	.....	.....	.....	.....	.....	.....	.....	.....	3
Illinois	9	9	11	11	11	16	16	21	21	21	22	22	24
Indiana	12	12	13	13	13	13	13	15	15	15	15	15	15
Iowa	.....	4	4	4	4	8	8	11	11	11	13	13	13
Kansas	.....	.....	.....	.....	.....	3	3	5	5	5	9	9	10
Kentucky	12	12	12	12	12	11	11	12	12	12	13	13	13
Louisiana	6	6	6	6	6	7	7	8	8	8	8	8	8
Maine	9	9	8	8	8	7	7	7	7	7	6	6	6
Maryland	8	8	8	8	8	7	7	8	8	8	8	8	8
Massachusetts	12	12	13	13	13	12	12	13	13	13	14	14	15
Michigan	5	5	6	6	6	8	8	11	11	11	13	13	14
Minnesota	.....	.....	.....	.....	4	4	4	5	5	5	7	7	9
Mississippi	6	6	7	7	7	7	7	8	8	8	9	9	9
Missouri	7	7	9	9	9	11	11	15	15	15	16	16	17
Montana	.....	.....	.....	.....	.....	.....	.....	.....	.....	.....	.....	.....	3
Nebraska	.....	.....	.....	.....	.....	.....	3	3	3	3	5	5	8
Nevada	.....	.....	.....	.....	.....	3	3	3	3	3	3	3	3
New Hampshire	6	6	5	5	5	5	5	5	5	5	4	4	4
New Jersey	7	7	7	7	7	7	7	9	9	9	9	9	10
New York	36	36	35	35	35	33	33	35	35	35	36	36	36
North Carolina	11	11	10	10	10	9	9	10	10	10	11	11	11
North Dakota	.....	.....	.....	.....	.....	.....	.....	.....	.....	.....	.....	.....	3
Ohio	23	23	23	23	23	21	21	22	22	22	23	23	23
Oregon	.....	.....	.....	.....	3	3	3	3	3	3	3	3	4
Pennsylvania	26	26	27	27	27	26	26	29	29	29	30	30	32
Rhode Island	4	4	4	4	4	4	4	4	4	4	4	4	4
South Carolina	9	9	8	8	8	6	6	7	7	7	9	9	9
South Dakota	.....	.....	.....	.....	.....	.....	.....	.....	.....	.....	.....	.....	4
Tennessee	13	13	12	12	12	10	10	12	12	12	12	12	12
Texas	.....	4	4	4	4	6	6	8	8	8	13	13	15
Vermont	6	6	5	5	5	5	5	5	5	5	4	4	4
Virginia	17	17	15	15	15	10	10	11	11	11	12	12	12
Washington	.....	.....	.....	.....	.....	.....	.....	.....	.....	.....	.....	.....	4
West Virginia	.....	.....	.....	.....	.....	5	5	5	5	5	6	6	6
Wisconsin	.....	4	5	5	5	8	8	10	10	10	11	11	12
Wyoming	.....	.....	.....	.....	.....	.....	.....	.....	.....	.....	.....	.....	3
Totals	275	290	296	296	303	314	317	366	369	369	401	401	444
No. of States	26	30	31	31	33	36	37	37	38	38	38	38	44

POPULAR VOTE IN EACH STATE FOR PRESIDENT IN 1888, AND VOTE IN ELECTORAL COLLEGE IN 1892.

States.	1888.				Pluralities, 1888.	
	Cleveland, Democrat.	Harrison, Republican.	Fisk, Prohibition.	Streeter, Union Labor.	Cleveland, Democrat.	Harrison, Republican.
Alabama	117,320	56,197	583	.....	61,123	.....
Arkansas	85,962	58,752	641	10,613	27,210	.....
California	117,729	124,816	5,761	.....	.....	7,087
Colorado	37,567	50,774	2,191	1,266	.....	13,207
Connecticut	74,920	74,584	4,234	240	336	.....
Delaware	16,414	12,973	400	.....	3,441	.....
Florida	39,561	26,657	423	.....	12,904	.....
Georgia	100,499	40,496	1,808	136	60,003	.....
*Idaho	6,404	9,609	.....	.....	.....	.....
Illinois	348,278	370,473	21,695	7,090	.....	22,195
Indiana	261,013	263,361	9,881	2,694	.....	2,348
Iowa	179,887	211,598	3,550	9,105	.....	31,711
Kansas	103,744	182,934	6,768	37,726	.....	79,190
Kentucky	183,800	155,134	5,225	622	28,666	.....
Louisiana	85,032	30,484	160	39	54,548	.....
Maine	50,481	73,734	2,691	1,344	.....	23,253
Maryland	106,168	99,986	4,767	.....	6,182	.....
Massachusetts	151,855	183,892	8,701	.....	.....	32,037
Michigan	213,459	236,370	20,942	4,542	.....	22,911
Minnesota	104,385	142,492	15,311	1,094	.....	38,107
Mississippi	85,471	30,096	218	22	55,375	.....
Missouri	261,974	236,257	4,539	18,632	25,717	.....
*Montana	17,360	22,486	.....	.....	.....	.....
Nebraska	80,552	108,425	9,429	4,226	.....	27,873
Nevada	5,362	7,229	41	.....	.....	1,867
New Hampshire	43,456	45,728	1,593	13	.....	2,272
New Jersey	151,493	144,344	7,904	.....	7,149	.....
New York	635,757	648,759	30,231	626	.....	13,002
North Carolina	147,902	134,784	2,787	32	13,118	.....
*North Dakota	15,801	25,310	.....	.....	.....	.....
Ohio	396,455	416,054	24,356	3,496	.....	19,599
Oregon	26,522	33,291	1,677	363	.....	6,769
Pennsylvania	446,633	526,091	20,947	3,873	.....	79,458
Rhode Island	17,530	21,968	1,250	18	.....	4,438
South Carolina	65,825	13,736	.....	.....	52,089	.....
*South Dakota	25,045	44,905	.....	.....	.....	.....
Tennessee	158,779	138,988	5,969	48	19,791	.....
Texas	234,883	88,422	4,749	29,459	146,461	.....
Vermont	16,788	45,192	1,460	.....	.....	28,404
Virginia	151,977	150,438	1,678	.....	1,539	.....
*Washington	18,920	26,291	.....	.....	.....	.....
West Virginia	79,664	77,791	669	1,064	1,873	.....
Wisconsin	155,232	176,553	14,277	8,552	.....	21,321
*Wyoming	7,557	10,451	.....	.....	.....	.....
†Total	5,540,329	5,439,853	249,506	146,935	.....	.....
Majority or plurality	100,476	.....	.....	.....	.....	.....

*Congressional vote of Territories.

† Does not include vote of Territories since admitted to statehood.

THE VOTE AND PLURALITIES OF SENATORS IN THE SEVENTIETH GENERAL ASSEMBLY.

First District.

County.	Republican.			Democratic.		
	Edward N. Clingman.	George B. Fox	John R. Von Seggern.	James Brown.	Thomas McLaughlin.	James W. Utter.
Hamilton	35,747	34,758	34,762	28,953	29,053	29,054
Pluralities	6,693	5,704	5,708	.....	.....	.....

First District—Concluded.

County.	Prohibition.			Peoples.			Veteran Republican.	
	William K. Brown.	John B. Martin.	James W. Tebbs.	Arthur F. Devereux.	Thomas T. Markland.	Ernst A. Weier.	Eri F. Jewett.	George Weber.
Hamilton	369	370	336	3,278	3,189	3,167	903	999

Second and Fourth Districts.

Counties.	Republican.	Democratic.	Prohibition.
	William T. Whitacre.	Joseph J. McMakon.	Jacob T. Ellis.
2d { Butler	4,061	6,967	171
2d { Warren	3,541	2,259	.....
4th { Clermont	3,627	3,645	133
4th { Brown	2,597	3,480	96
Totals	13,826	16,351	400
Plurality	.....	2,525	.....

THIRD DISTRICT.

Counties.	Republican.	Democratic.	Prohibition.	Peoples.
	Littleton Moler.	Henry C. Marshall.	James Hayes.	James Gilmore.
Montgomery	11,475	11,739	545	.....
Preble	2,871	2,678	276	1
Totals	14,346	14,417	821	1
Plurality	.....	71	.....	.....

FIFTH AND SIXTH DISTRICTS.

Counties.	Republican.	Democratic and Peoples.	Prohibition.	Scattering.
	Frank G. Carpenter.	G. W. Harper.	A. E. Clevenger.	
5th Greene	4,068	2,405	.....	4
5th Clinton	3,511	2,191	1	.....
5th Fayette	2,832	2,084	.....	.....
6th Highland	3,191	3,395	236	.....
6th Ross	4,441	4,239	213	.....
Totals	18,043	14,314	450	4
Plurality	3,729	.....	.....	.....

SEVENTH DISTRICT.

Counties.	Republican.	Democratic.	Prohibition.	Peoples.
	Dudley B. Phillips.	William T. Washam.	James M. Neland.	P. P. Wolf.
Adams	2,579	2,323	134	475
Pike	1,528	1,729	60	320
Scioto	3,399	2,835	116	71
Jackson	3,151	2,519	200	198
Totals	11,157	9,406	510	1,064
Plurality	1,751	.....	.....	.....

EIGHTH DISTRICT.

Counties.	Republican. Jeremiah L. Carpenter.	Democratic and Peoples. Charles B. Robinson.	Prohibition. Malcolm Roberts.
Lawrence	3,912	2,574	126
Gallia	3,226	1,791	98
Meigs	3,760	2,198	172
Vinton	1,591	1,563	52
Totals	12 489	8,126	448
Plurality	4,363	.....	.....

NINTH AND FOURTEENTH DISTRICTS.

	Counties.	Republican. John Q. Abbott.	Democratic. Virgil C. Lowry.	Prohibition. Hiram L. Baker.
9th	Athens	4,077	2,387	277
	Hocking	1,817	2,163	172
	Fairfield	2,783	4,143	192
14th	Morgan	2,406	1,875	162
	Washington	4,695	4,076	151
	Monroe, part of—Rinard's Mills precinct in Washington township, and part of Bethel and Benton townships	61	122	4
	Noble, part of—Brookfield, Jackson, Noble, Sharon and Olive townships, and part of Elk, Jefferson and Center townships, Forest Grove and Caldwell precincts, and part of Dexter precinct	1,128	941	.....
	Totals	16,967	15,707	958
	Plurality	1,260	.....	.....

TENTH DISTRICT.

Counties.	Republican.	Democratic.	Prohibition and Peoples.
	Lloyd W. Buckmaster.	Aaron R. Van Cleaf.	Henry A. Thompson.
Franklin	12,932	13,654	843
Pickaway	2,733	3,392	161
Totals	15,665	17,046	1,004
Plurality	.....	1,381	.....

ELEVENTH DISTRICT.

Counties.	Republican.	Democratic and Peoples.	Prohibition.
	Douglas W. Rawlings.	J. B. Morgridge.	W. J. Sullivan.
Clark	5,591	4,700	586
Champaign	3,638	2,685	226
Madison	2,486	2,158	181
Totals	11,715	9,543	993
Plurality	2,172	.....	.....

TWELFTH DISTRICT.

Counties.	Republican.	Democratic.	Prohibition.	Peoples.
	John W. Stillwell.	Thomas A. Burns.	William H. Matchett.	Jacob Bish.
Miami	4,575	3,828	353	270
Darke	3,538	4,336	413	300
Shelby	1,947	2,822	99	336
Totals	10,060	10,986	865	906
Plurality	.....	926	.....	.....

THIRTEENTH DISTRICT.

Counties.	Republican.	Democratic and Peoples.	Prohibition.
	John Bain.	John L. Shawver.	Charles Horton.
Logan	3,628	2,686	199
Union	2,804	2,022	158
Marion	2,361	3,139	170
Hardin	3,464	3,293	196
Totals	12,257	11,140	723
Plurality	1,117	.....	.....

FIFTEENTH AND SIXTEENTH DISTRICTS.

Counties.	Republican.	Democratic.	Prohibition.	Peoples.
	George Iden.	Daniel H. Gaumer.	T. H. Paden.	David Swisher.
15th { Muskingum	5,854	5,695	295	75
15th { Perry	3,114	3,118	146	145
16th { Delaware	3,055	2,499	330	391
16th { Licking†	4,255	4,967	163	343
Totals	16,278	16,279	934	954
Plurality	.....	.....	.....	.....

†Unofficial return.—Seat awarded to George Iden in contest.

SEVENTEENTH AND TWENTY-EIGHTH DISTRICTS.

Counties.	Republican and Peoples.	Democratic.	Prohibition.
	L. H. Conley.	Wm. G. Beebe.	Daniel R. Welker.
17th { Knox	3,466	2,996	201
17th { Morrow	2,329	1,871	225
28th { Wayne	3,787	4,420	411
28th { Holmes	1,149	3,042	160
Totals	10,731	12,329	997
Plurality	.....	1,598	.....

EIGHTEENTH AND NINETEENTH DISTRICTS.

	Counties.	Republican. Alex. Barger.	Democratic. Jesse P. Forbes.	Prohibition. Robert Moore.	Prohibition. Joseph Welty.
18th	Coshocton	2,556	3,338	3	.....
18th	Tuscarawas	4,365	4,880	.....	1
19th	Guernsey	3,274	2,256	.....	.....
19th	Monroe, all of—except part of Benton and Bethel townships, and Rinard's Mills precinct	1,305	3,102	.....	.....
19th	Noble, part of—Beaver, Buffalo, Enoch, Marion, Seneca, Stock and Wayne townships, and part of Center, Elk and Jefferson townships, East Union, and part of Dexter precincts	1,246	1,032	.....	.....
	Totals	12,746	14,608	3	1
	Plurality	.....	1,862	.....	.....

TWENTIETH AND TWENTY-SECOND DISTRICTS

	Counties.	Republican. J. Wilbur Nichols.	Republican. Charles N. Snyder.	Democratic. John W. Kennon.	Democratic. John W. Jackman.	Prohibition. Sebastian C. Pugh.	Prohibition. Alexander Y. Calhoun.	Peoples. D. M. Bloom.
20th	Belmont	6.016	5,984	5,326	5,335	438	451	.....
20th	Harrison	2,492	2,483	1,808	1,808	305	305	.....
22d	Jefferson	4,535	4,529	3,097	3,099	325	325	.....
22d	Columbiana	6,748	6,754	4,509	4,500	482	474	2
	Totals	19.791	19,750	14,740	14,742	1,550	1,555	2
	Pluralities	5,049	5,008	.....	.....	.....	.....	.....

TWENTY-FIRST DISTRICT.

Counties.	Republican. Harvey J. Eckley.	Democratic. Anthony Howells.	Prohibition. Henry R. Warner.	Peoples. B. J. G. Williard.
Carroll	2,333	1,530	112	59
Stark	8,996	9,128	436	488
Totals	11,329	10,658	548	547
Plurality	671	.....	.....	.....

TWENTY-THIRD DISTRICT.

Counties.	Republican. Lemuel C. Ohl.	Democratic. Joseph M. Jackson.	Prohibition. John D. Milligan.	Peoples. Lemuel T. Foster.
Trumbull	5,498	2,785	221	217
Mahoning	5,349	4,758	268	322
Totals	10,847	7,543	489	539
Plurality	3,304	.....	.....	.....

TWENTY-FOURTH AND TWENTY-SIXTH DISTRICTS.

Counties.		Republican. Elbert L. Lampson.	Democratic and Peoples. George H. Fairbanks.	Prohibition. John A. Dixon.
24th	Ashtabula	5,714	2,627	559
	Lake	2,660	1,068	130
	Geauga	2,142	780	131
26th	Portage	3,147	3,099	228
	Summit	5,258	5,394	414
Totals		18,921	12,968	1,462
Plurality		5,953	.....	.....

TWENTY-FIFTH DISTRICT.

County.	Republican.			Democratic.		
	Wilbur Parker.	Frank O. Spencer.	John P. Green.	A. W. Beman.	Charles F. Olney.	Louis Seelbach.
Cuyahoga	24,172	23,929	23,649	21,663	21,614	22,128
Pluralities	2,044	1,80	1,521	.....	.....	.....

TWENTY-FIFTH DISTRICT—Concluded.

County.	Prohibition.			Peoples.		
	Jonathan M. Van Norman.	William O. Taylor.	James Haycox.	W. F. Lyons.	Austin McGee.	P. C. Christianson.
Cuyahoga	851	852	825	1,864	1,783	1,778
Pluralities	.....	.....	.....	.....	.....	.....

TWENTY-SEVENTH AND TWENTY-NINTH DISTRICTS.

Counties.	Republican.	Democratic.	Prohibition.	Peoples.
	George Hildebrand.	Thomas Y. McCray.	Azariah S. Root.	James McFadden.
27th { Medina	3,047	1,974	177	67
27th { Lorain	4,785	2,917	440	65
29th { Ashland	2,208	2,740	154	146
29th { Richland	3,745	4,598	238	166
Totals	13,785	12,229	1,009	444
Plurality	1,556	.....	.....	.....

THIRTIETH DISTRICT.

Counties.	Republican. Francillo Van Horn.	Democratic. Harlon L. Stewart.	Prohibition. John M. Whiton.	Peoples. Lorenzo S. Chapin.
Huron	4,003	2,997	213	239
Erie	3,623	3,622	73	249
Sandusky	2,676	3,393	118	429
Ottawa	1,711	2,685	46	115
Totals	12,013	12,697	450	1,032
Plurality	.....	684	.....	.....

THIRTY-FIRST DISTRICT.

Counties.	Republican. Gratton H. Baker.	Democratic. William C. Gear.	Prohibition. Frank S. Lyon.	Peoples. Robert B. McCammon.
Seneca	3,840	4,586	291	458
Crawford	2,070	4,025	128	568
Wyandot	1,992	2,596	126	263
Totals	7,902	11,207	545	1,289
Plurality	.....	3,305	.....	.....

THIRTY-SECOND DISTRICT.

Counties.	Republican.		Democratic.		Prohibition.		Peoples.		Scattering.
	C. A. Bowersox.		Melville D. Shaw.	John L. Geyer.	George A. Whitney.	Simon W. Cramer.	John A. Sheffield.	James Phalen.	
Allen	.....	.....	4,300	4,233	258	252	620	680	.....
Auglaize	.....	.....	3,442	3,407	104	103	531	499	.....
Defiance	.....	.....	2,513	2,443	149	125	1,058	953	1
Mercer	.....	.....	2,940	2,924	38	40	881	897	.....
Paulding	.....	.....	2,670	2,674	112	111	84	84	1
Van Wert	.....	.....	3,446	3,430	136	134	128	124	.....
Williams	1	.....	2,389	2,383	149	146	560	552	1
Totals	.....	.....	21,700	21,494	946	911	3,862	3,789	3
Pluralities	.....	.....	17,838	17,632	.....	.....	.....	.....	.....

THIRTY-THIRD DISTRICT.

Counties.	Republican.		Democratic.		Prohibition.		Peoples.	
	John C. Rorick.	Thomas H. McConica.	John Ryan.	John W. Canary.	William A. Corkle.	D. N. Trowbridge.	Homer W. Sacket.	Nathan W. Stafford.
Fulton	2,591	2,503	1,604	1,611	265	259	98	95
Hancock	4,559	4,628	4,270	4,225	333	314	211	200
Henry	1,741	1,738	2,778	2,759	132	134	207	209
Lucas	9,862	9,795	8,131	8,145	242	248	155	159
Putnam	1,984	1,984	3,324	3,309	181	174	313	296
Wood	5,148	5,144	4,334	4,393	302	289	163	172
Totals	25,885	25,792	24,441	24,442	1,455	1,418	1,147	1,131
Pluralities	1,443	1,350	.....	.....	.....	.....	.....	.....

VOTE AND PLURALITIES OF MEMBERS OF THE HOUSE OF REPRESENTATIVES IN THE SEVENTIETH GENERAL ASSEMBLY OF OHIO.

Counties.	Candidates.	Politics.	Vote.	Pluralities.	
				Republican.	Democratic.
Adams and Pike	James W. Hayes	R.	4,092	39	.....
	James H. Connor	D.	4,053	.....	.....
	J. C. Jones	P.	180	.....	.....
	A. D. Foster	Peo.	832	.....	.....
Allen	Francis M. Dotson	R.	3,366	.....	.....
	Dewitt C. Cunningham	D.	4,196	.....	830
	Henry Cupp	P.	241	.....	.....
	William H. Faulkner	Peo.	780	.....	.....
Ashland	Peter H. Stauffer	R.	2,230	.....	.....
	John D. Beaird	D.	2,650	.....	420
	Abner Mercer	P.	140	.....	.....
	William O. Porter	Peo.	240	.....	.....
Ashtabula	Allen M. Cox	R.	3,429	.....	.....
	Leander C. Reeve	In. R.	4,891	1,462	.....
	Josiah S. Ballard	P.	361	.....	.....
	Scattering votes	.....	5	.....	.....
Athens	William L. Kessinger	R.	4,066	1,495	.....
	A. H. Wells	D. & Peo.	2,571	.....	.....
	Ross R. Osborn	P.	261	.....	.....
Auglaize	James P. Smith, Sr	R.	1,901	.....	.....
	Jacob Boesel	D.	3,345	.....	1,444
	William Miller	P.	100	.....	.....
	A. C. Bidler	Peo.	705	.....	.....
Belmont	J. C. Heinlein	R.	6,062	711	.....
	Isaac P. Myers	D.	5,351	.....	.....
	David Hawthorne	P.	421	.....	.....
Brown	C. P. Shelton	R.	2,511	.....	.....
	R. P. Fisher	D.	3,425	.....	914
	W. L. Remley	P.	83	.....	.....
	James Parker	Peo.	610	.....	.....
	Scattering	.....	2	.....	.....
Butler	Joseph Harris	R.	3,974	.....	.....
	Thomas Goldrick	D.	6,5.2	.....	2,548
	Isaac P. Clark	P.	190	.....	.....
	J. W. Howe	F. A.	633	.....	.....
Champaign	Samuel M. Taylor	R.	3,621	1,038	.....
	John R. Garard	D.	2,583	.....	.....
	Joseph Eichelberger	P.	227	.....	.....
	George Riddle	Peo.	112	.....	.....

VOTE AND PLURALITIES OF MEMBERS OF THE HOUSE OF REPRESENTATIVES, ETC.—Continued.

Counties.	Candidates.	Politics.	Vote.	Pluralities. Republican.	Pluralities. Democratic.
Clark	John F. McGrew	R.	5,557	759	.....
	John B. Patton	D. & Peo.	4,798	.....	.....
	William L. Houston	P.	587	.....	.....
Clermont	Abner L. Frazer	R.	3,630	.....	.....
	Harry W. Paxton	D.	3,642	.....	12
	E. C. Reed	P.	123	.....	.....
	P. P. Slack	Peo.	195	.....	.....
Clinton	Elias D. Harlan	R.	3,377	1,004	.....
	Orville E. Peterson	D. P. & Peo.	2,373	.....	.....
Columbiana	Alexander H. McCoy	R.	6,731	2,239	.....
	Joseph I. Brittain	R.	6,675	2,183	.....
	Andrew J. Williard	D.	4,492	.....	.....
	Chas. E. Bertolette	D.	4,491	.....	.....
	J. C. McClain	P.	475	.....	.....
	D. W. Todd	P.	465	.....	.....
	Amos S. Snyder	Peo.	393	.....	.....
	Enoch Jones	Peo.	356	.....	.....
Coshocton	John W. Stanton	R.	2,608	.....	.....
	Brisbin C. Blackburn	D.	3,271	.....	663
	Joseph Love	P.	187	.....	.....
Crawford	Peter H. Kiefer	R.	2,023	.....	.....
	Benjamin F. Taylor	D.	3,991	.....	1,968
	E. A. Bryan	P.	126	.....	.....
	H. A. Lea	Peo.	639	.....	.....
Cuyahoga	Morris Porter	R.	23,758	1,600	.....
	Martin Dodge	R.	23,798	1,640	.....
	W. D. Pudney	R.	23,839	1,681	.....
	M. S. Haynes	R.	23,788	1,630	.....
	Milan Gallagher	R.	23,491	1,333	.....
	J. C. Bloch	R.	23,888	1,730	.....
	E. W. Doty	R.	23,552	1,394	.....
	W. T. Clark	R.	23,827	1,669	.....
	Joseph M. Poe	D.	22,158	.....	.....
	Franklin H. Smead	D.	22,139	.....	.....
	Charles Goulder	D.	21,963	.....	.....
	John J. Keeley	D.	21,750	.....	.....
	M. J. Reddy	D.	21,493	.....	.....
	Joseph Waldeck	D.	21,819	.....	.....
	A. E. Brown	D.	21,910	.....	.....
	R. A. Jones	D.	21,305	.....	.....
	Charles H. Taylor	P.	852	.....	.....
	Stanley R. Bedford	P.	824	.....	.....
	William H. Watkins	P.	826	.....	.....
	Al. Baker	P.	830	.....	.....
	Reuben Osborn	P.	872	.....	.....

VOTE AND PLURALITIES OF MEMBERS OF THE HOUSE OF REPRESENTATIVES, ETC.—Continued.

Counties.	Candidates.	Politics.	Vote.	Pluralities. Republican.	Pluralities. Democratic.
Cuyahoga—Con'd	Alexander M. Gordon	P.	841	.....	.....
	Ernst H. Cushman	P.	837	.....	.....
	Henry J. Luff	P.	827	.....	.....
	John Kirscher	Peo.	1,804	.....	.....
	John C. Robinson	Peo.	1,805	.....	.....
	William T. Richardson	Peo.	1,813	.....	.....
	Carl G. Howe	Peo.	1,825	.....	.....
	Robert L. Waggoner	Peo.	1,853	.....	.....
	Harry H. Kline	Peo.	1,803	.....	.....
	Francis L. Rice	Peo.	1,812	.....	.....
	Charles L. Watson	Peo.	1,810	.....	.....
Darke	Joseph Walker	R.	3,494	.....	.....
	Harvey C. Garber	D.	4,333	.....	839
	George W. Faist	P.	414	.....	.....
	A. J. Swallow	Peo.	352	.....	.....
Defiance	Walter S. Tomlinson	R.	1,800	.....	.....
	John W. Winn	D.	2,419	.....	619
	David Palmer	P.	111	.....	.....
	Jacob D. Abele	Peo.	934	.....	.....
Delaware	Rollin K. Willis	R.	2,944	515	.....
	Geo. W. Jones	D.	2,429	.....	.....
	William Nicholson	P.	318	.....	.....
	Franklin B. Sprague	Peo.	493	.....	.....
Erie	John H. Poyer	R.	3,482	.....	.....
	John J. Molter	D.	3,799	.....	317
	James Buck	P.	85	.....	.....
	Myron Johns	Peo.	210	.....	.....
Fairfield	Joseph I. Elder	R.	2,712	.....	.....
	James M. Farrell	D.	3,800	.....	1,088
	A. Orr	P.	184	.....	.....
	W. T. Betz	Peo.	597	.....	.....
Fayette	Harry M. Daugherty	R.	2,787	677	.....
	Abner R. Swope	D. & Peo.	2,110	.....	.....
	James Watt	P.	141	.....	.....
	Scattering vote	.....	1	.....	.....
Franklin	Charles C. Walcutt	R.	13,324	.....	.....
	Charles Merion, jr.	R.	12,885	.....	.....
	John W. Everal	R.	12,660	.....	.....
	David P. Boyer	D.	13,466	.....	142
	Philip H. Bruck	D.	13,389	.....	65
	Benjamin F. Gayman	D.	13,473	.....	149
	William F. Barr	P. & Peo.	883	.....	.....

VOTE AND PLURALITIES OF MEMBERS OF THE HOUSE OF REPRESENTATIVES, ETC.—Continued.

Counties.	Candidates.	Politics.	Vote.	Pluralities.	
				Republican.	Democratic.
Franklin—Cont'd...	William H. Harris	P.	417	.....	.....
	Maxwell P. Innis	P.	413	.....	.....
	Edward J. Bracken	Peo.	458	.....	.....
	William L. Seeds	Peo.	431	.....	.....
Fulton	Lafayette G. Ely	R.	2,475	801	.....
	Joseph O. Allen	D.	1,674	.....	.....
	George Gasche	P.	278	.....	.....
	Eustace Leggett	Peo.	104	.....	.....
Gallia	Jehu Eakins	R.	3,097	874	.....
	James M. Hannan	D & Peo.	2,223	.....	.....
	William R. Evans	P.	94	.....	.....
Greene	John B. Allen	R.	4,046	1,645	.....
	John I. Barrows	D. & Peo.	2,401	.....	.....
	William Beyson.	P.	292	.....	.....
Guernsey	David D. Taylor	R.	3,221	443	.....
	Thomas Eagleson	D., P. & Peo.	2,778	.....	.....
Hamilton	William H. Dicks	R.	34 958	5,683	.....
	William Ford	R.	34.780	5,505	.....
	James A. Graft	R.	35 791	6,516	.....
	George H. Jackson	R.	32.574	3.299	.....
	Alfred Korte	R.	34,905	5.630	.....
	Robert W. Lillard	R.	34.782	5,507	.....
	Thomas J. McGranahan	R.	34,696	5,421	.....
	John W. Strehli	R.	34.784	5,509	.....
	Frederick Tischbein	R.	34,895	5,620	.....
	Byron S. Wydman	R.	34.969	5,694	.....
	Charles H. Ames	D.	28,985	.....	.....
	John Balton	D.	28,771	.....	.....
	Charles E. Dalton	D.	28 341	.....	.....
	Henry Imwalle	D.	29,275	.....	.....
	Charles Lamotte	D.	28,764	.....	.....
	Anthony J. McCaffery	D.	28,824	.....	.....
	John J. O'Dowd	D.	28,686	.....	.....
	J hn J. Rooney	D.	28 832	.....	.....
	William H. Ukotter	D.	28 857	.....	.....
	Walter W. Warwick	D.	28,724	.....	.....
	William R. Ayer	P.	372	.....	.....
	Thomas J. Barnes	P.	417	.....	.....
	Benjamin A. Bradley	P.	367	.....	.....
	Thomas K. Galloway	P.	382	.....	.....
	George M. Hammell	P.	368	.....	.....
	Edwin L. Hitchins	P.	388	.....	.....
	Oren J. McKasson	P.	343	.....	.....
	Charles Mathews	P.	379	.....	.....

VOTE AND PLURALITIES OF MEMBERS OF THE HOUSE OF REPRESENTATIVES, ETC.—Continued.

Counties.	Candidates.	Politics.	Vote.	Pluralities.	
				Republican.	Democratic.
Hamilton—Cont'd..	William R. Shepherd	P.	355	.....	.....
	Louis Wabnitz	P.	354	.....	.....
	Thomas Butterworth	Peo.	3,517	.....	.....
	Frederick Detmers	Peo.	3,396	.....	.....
	Anderson G. Hensley	Peo.	3,340	.....	.....
	William Keenan	Peo.	3,505	.....	.....
	John R. Jacobs	Peo.	3,398	.....	.....
	David C. Paxton	Peo.	3,512	.....	.....
	Charles Platt	Peo.	3,380	.....	.....
	Edward Robisch	Peo.	3,368	.....	.....
	William C. Root	Peo.	3,343	.....	.....
	James F. Stout	Peo.	3,330	.....	.....
	John Barnes	V. R	998	.....	.....
	Benjamin D. Barton	V. R	984	.....	.....
	John B. Bobe	V. R.	998	.....	.....
	Isaac C. Hart	V. R	900	.....	.....
	Benjamin Hickman, jr	V. R.	975	.....	.....
	Amzi McGill	V. R.	1,246	.....	.....
	Joseph Piesche	V. R.	973	.....	.....
	William Shelt	V. R.	917	.....	.....
	Sidney D. Spence	V. R.	893	.....	.....
Hancock	George A. Carney	R.	4,630	335	.....
	James Huston	D.	4,295	.....	.....
	Harman Shull	P.	3	.....	.....
	John C. Roberts	Peo.	216	.....	.....
Har..din	Charles H. Workman	R.	3,537	620	.....
	C. Marion Carson	D.	2,917	.....	.....
	Abe Baker	P.	155	.....	.....
	N. R. Piper	Peo.	357	.....	.....
Harrison and Carroll	Robert G. Kean	R.	4,783	1,355	.....
	James McLandsborough	D.	3,428	.....	.....
	Joseph D. Gamble	P.	396	.....	.....
Henry	Cyrus C. Walcott	R.	1,845	.....	.....
	Jacob F. Meyers	D.	2,628	.....	783
	Martin Switzer	P.	127	.....	.....
	George Shadford	Peo.	256	.....	.....
Highland	James M. Hughey	R.	3,257	355	.....
	O. H. Hughes	D.	2,902	.....	.....
	Martin Redkey	P.	215	.....	.....
	Chas. N. Pulse	Peo.	477	.....	.....
Hocking and Vinton	Joseph M. Payne	R.	3,486	.....	.....
	William P. Price	D.	3,618	.....	132
	John S. Witherspoon	P.	224	.....	.....
	John Frazee	Peo.	201	.....	.....

VOTE AND PLURALITIES OF MEMBERS OF THE HOUSE OF REPRESENTATIVES, ETC.—Continued.

Counties.	Candidates.	Politics.	Vote.	Pluralities. Republican.	Pluralities. Democratic.
Holmes	Wm. H. Wagers	R.	1,134		
	Edward E. Olmstead	D.	3,013		1,879
	Joseph R. Vance	P.	178		
Huron	Lewis C. Laylin	R.	3,982	1,013	
	Frank Heyman	D.	2,969		
	Minor Lawrence	P. & Peo.	525		
Jackson	Samuel Llewellyn	R.	3,164	661	
	Porter McMillen	D.	2,503		
	William Sylvester	P.	196		
	Joseph Peterson	Peo.	207		
Jefferson	Samuel B. Taylor	R.	4,493	1,361	
	William J. O'Connell	D.	3,132		
	A. J. Crawford	P.	368		
Knox	William Welsh	R.	3,181	199	
	Charles E. Critchfield	D.	2,982		
	William Penn	P.	196		
	Charles Davidson	Peo.	357		
Lake and Geauga	Elverton J. Clapp	R.	4,773	2,913	
	John S. Ellen	D. & Peo.	1,860		
	Harmon N. Ensign	P.	272		
Lawrence	John W. McConnell	R.	3,858	1,152	
	William S. Eakman	D.	2,706		
	Leroy W. Ellsworth	P.	137		
	John W. Belcher	Peo.	111		
Licking	J. Morton Black	R.	4,220		
	William Beaumont	D.	4,817		597
	D. W. Winter	P.	171		
	Samuel E. Hagy	Peo.	556		
Logan	Charles M. Wanzer	R.	3,632	1,264	
	Lemuel H. Ballenger	D. & Peo.	2,368		
	George P. Baker	P.	199		
Lorain	Joseph T. Haskell	R.	4,749	1,766	
	Thomas Folger	D.	2,983		
	Morris Goss	P.	413		
Lucas	Charles P. Griffin	R.	9,818	1,519	
	Charles A. Flickinger	R.	9,726	1,427	
	Oliver P. Heller	R.	9,754	1,455	

VOTE AND PLURALITIES OF MEMBERS OF THE HOUSE OF REPRESENTATIVES, ETC.—Continued.

Counties.	Candidates.	Politics.	Vote.	Pluralities.	
				Republican.	Democratic.
Lucas—Concluded..	Robert F. Booth	D.	8,299	.....	.....
	Anthony C. Bay	D.	8,104	.....	.....
	John Weckerly	D.	8,088	.....	.....
	Harvey Kellogg	P.	242	.....	.....
	Thaddeus F. Randolph	P.	238	.....	.....
	William A. Scott	P.	239	.....	.....
	Willard G. Farnsworth	Peo.	158	.....	.....
	Jacob A. Asper	Peo.	151	.....	.....
	Willis H. Dennis	Peo.	146	.....	.....
Madison	Joseph S. Martin	R.	2,493	382	.....
	Howard C. Black	D.	2,111	.....	.....
	Joel Hicks	P. & Peo.	226	.....	.....
Mahoning	John R. Davis	R.	5,333	532	.....
	Samuel Phipp	D.	4,801	.....	.....
	James R. Harrzell	P.	233	.....	.....
	Robert Weasner	Peo.	357	.....	.....
Marion and Morrow	George E. Salmon	R.	4,544	.....	.....
	Edmund Conley	D. & Peo.	4,951	.....	407
	M. B. Chase	P.	402	.....	.....
Medina	Henry P. Camp	R.	3 031	1,091	.....
	Nelson Harris	D.	1,940	.....	.....
	Hubert Nettleton	P. & Peo.	302	.....	.....
Meigs	Joseph C. McElroy	R.	3,745	1,534	.....
	S. W. Alexander	D.	2,211	.....	.....
	William F. Hoyt	P.	170	.....	.....
	L. V. Pickens	Peo.	18	.....	.....
Mercer	Girard Bailey	R.	1,255	.....	.....
	Louis N. Wagner	D.	2,814	.....	1,559
	Nathan Jigley, W. H. Matchet	P.	2	.....	.....
	Peter A. Miller	Peo.	1,166	.....	.....
Miami	John A. Sterrett	R.	4,639	888	.....
	John L. McKinney	D.	3,751	.....	.....
	A. J. Allen	P.	324	.....	.....
	Henry Fecker	Peo.	382	.....	.....
Monroe	Walter S. Hardesty	R.	1,392	.....	.....
	Reuben P. Yoho	D.	3,138	.....	1,746
	George B. Wilcox	P.	128	.....	.....

VOTE AND PLURALITIES OF MEMBERS OF THE HOUSE OF REPRESENTATIVES, ETC.—Continued.

Counties.	Candidates.	Politics.	Vote.	Pluralities.	
				Republican.	Democratic.
Montgomery	Wilbur C. Kennedy	R.	11,528		
	Daniel W. Allaman	R.	11,565	8	
	Isaac Miller	R.	11,513		
	William A. Reiter	D.	11,714		186
	Harvey H. Iams	D.	11,650		122
	John Hiller	D.	11,557		
	Robert W. Burns	P.	541		
	Emanuel M. Smith	P.	541		
	Henry C. Sloan	P.	543		
	Leo A. Dosch	Peo.	188		
	Philip Powell	Peo.	206		
	Daniel Bowman	Peo.	194		
Morgan	Charles H. Dunn	R.	2,282	279	
	Edwin M. Kennedy	D.	2,003		
	John C. Gregg	P.	162		
Muskingum	Thomas D. Adams	R.	5,830	90	
	George Ellis	D.	5,740		
	Isaac M. Robinson	P.	288		
	Thomas McClelland	Peo.	73		
Noble	Thomas C. Williams	R.	2,220	49	
	Chris. McKee	D.	2,171		
	George A. McClure	P.	114		
Ottawa	William Kelly	R.	2,431	409	
	Charles E. Baker	D.	2,022		
	D. A. Curtice	Peo.	102		
Paulding	Francis B. Dewitt	R.	2,918	343	
	Martin N. Utley	D.	2,575		
	Silas G. Long	P.	110		
Perry	John D. Axline	R.	3,176	83	
	William Davy	D.	3,093		
	Robert B. Williams	P.	140		
	William P. Magruder	Peo.	132		
Pickaway	Nelson J. Dunlap	R.	2,700		
	Daniel Haas	D.	3,386		686
	William Anderson	P.	155		
	Reuben Dresbach	Peo.	64		
Portage	R. B. Richards	R.	3,122	652	
	A. H. Tidball	D.	2,470		
	Spencer B. Morris	P.	213		
	L. T. Nelson	Peo.	704		
Preble	Elam Fisher	R.	2,882	180	
	Clement F. Lantis	D.	2,702		
	Milo J. Harris	P.	258		

VOTE AND PLURALITIES OF MEMBERS OF THE HOUSE OF REPRESENTATIVES, ETC.—Continued.

Counties.	Candidates.	Politics.	Vote.	Pluralities. Republican.	Pluralities. Democratic.
Putnam	John C. Jones	R.	2,010		
	Milton E. McClure	D.	3,301		1,291
	Adam Beckwith	P.	177		
	David H. Showalter	Peo.	351		
Richland	Robert C. Brown	R.	3,756		
	Charles N. Gaumer	D.	4,521		765
	O. H. Guerney	P.	263		
	Charles S. Barry	Peo.	197		
Ross	Byron Lutz	R.	4,477	274	
	Martin V. Briggs	D.	4,203		
	J. B. F. Morgan	P.	187		
Sandusky	J. L. Hart	R.	2,656		
	George F. Aldrich	D.	3,416		760
	F. E. Fitch	P. & Peo.	558		
Scioto	Anselm T. Holcomb	R.	3,947	1,172	
	C. E. Berridge	D.	2,775		
	J. B. Taylor	P.	134		
	A. K. Murphy	Peo.	72		
Seneca	William N. Harman	R.	3,875		
	Charles Flumerfelt	D.	4,553		678
	Samuel Neikirk	P.	282		
	Orville J. Fry	Peo.	480		
Shelby	Jonathan F. Emert	R.	1,898		
	H. N. Harshbarger	D.	2,740		842
	George C. Enders	P.	104		
	George W. Hensel	Peo.	462		
Stark	William H. Rowlen	R.	9,029		
	John Thomas	R.	9,175	264	
	Benjamin F. Weybrecht	D.	9,053		24
	Joseph Oberlin	D.	8,911		
	Samuel H. Rockhill	P.	416		
	William H. Hoover	P.	435		
	James W. Roath	Peo.	498		
	W. D. Meredith	Peo.	475		
Summit	Charles O. Hale	R.	5,268	856	
	Henry B. Graham	D.	4,412		
	James Mackey	P.	385		
	Julius O. Williamson	Peo.	1,013		
Trumbull	Charles H. Strock	R.	5,472	2,700	
	A. H. Smith	D.	2,772		
	Edward W. Bascomb	P.	463		
	O. M. Bailey	Peo.	234		

VOTE AND PLURALITIES OF MEMBERS OF THE HOUSE OF REPRESENTATIVES, ETC.—Concluded.

Counties.	Candidates.	Politics.	Vote.	Pluralities.	
				Republican.	Democratic.
Tuscarawas	Ulysses G. Hostetler	R.	4,301		
	David A. Lambright	D.	4,717		416
	D. H. Harman	P.	214		
	A. C. Nixon	Peo.	538		
Union	Leonidas H. Southard	R.	2,790	1,342	
	S. Lindsey	P.	137		
	W. F. Marriott	Peo.	1,448		
Van Wert	Elza N. Runnion	R.	3,308		
	Edward B. Gilliland	D.	3,456		148
	David W. Williams	P.	166		
Warren	Alexander Boxwell	R.	3,509	1,151	
	J. C. Reed	D. & Peo.	2,358		
	Michael H. Houseworth	P.	141		
Washington	Gustavus A. Wood	R.	4,663	525	
	Hiram F. Tobey	D.	4,138		
	D. F. Harris	P.	152		
Wayne	Peter S. Ihrig	R.	3,881		
	Michael J. Carroll	D.	4,336		455
	Alfred W. Knowlton	P.	382		
Williams	Joseph W. Williams	R.	2,787	543	
	William M. Denman	D.	2,244		
	James Neal	P.	125		
	Joseph Dickinson	Peo.	515		
Wood	Benjamin F. James	R.	5,132	708	
	Osman A. Diver	D.	4,424		
	Samuel Mercer	P.	292		
	William W. Dunipace	Peo.	170		
Wyandot	Harvey J. Pool	R.	2,046		
	Josiah J. Smith	D.	2,780		734
	Adam C. Barnes	P.	124		

VOTE AND PLURALITIES OF COMMON PLEAS JUDGES.

Districts.	Subdivision.	Counties.	Name and vote of candidates.			Pluralities.	
						Republican.	Democratic.
First		Hamilton	Morris L. Buchwalter (*R.*) 41,019	J. hn A. Slattery (*D.*) 26,474	Samuel N Maxwell, 13,408	14,545	
			Charles Evans (*R.*) 40,705	Robert Kuehnert (*D.*) 26,239	C'rist'r Von Seggern (V. R) 1,243	14,231	
			Philip H. Kumler (*R.*) 30,543	Milton Sater (*D.*) 26,163	Almon M. Warner (V. R.) 1,057	4,674	
			William Littleford (*R.*) 29,982	John R. Sayler (*D.*) 37,048			7,066
			August H. Bode (*R.*) 29,061	Moses F. Wilson (*D.*) 36,475			6,493
			William S. Giffin (*R.*)	Henderson Elliott (*D.*)			
		Butler	4,034	6,915			
		Darke	3,[illegible]57	4,387			
		Montgomery	11,480	11,839			
		Preble	2,855	2,673			
Second	1		21,826	25,814			3,988
			Charles H. Kumler (*R.*)	Ferdin'd Van Derveer (*D.*)			
		Butler	4,000	6,954			
		Darke	3,452	4,378			
		Montgomery	11,470	11,688			
		Preble	2,874	2,667			
			21,796	25,687			3,861

VOTE AND PLURALITIES OF COMMON PLEAS JUDGES—Continued.

Districts.	Subdivision.	Counties.	Name and vote of candidates.					Pluralities.	
								Republican.	Democratic.
			T. Sullivan (*R.*)	J. S. Leedom (*D.*)	Thos. D. Crow (*P.*)	.....	.....	.....	.....
Second...	2	Champaign ...	3,561	3	239	.....	.....	.....	.....
		Miami.....	4,717	.....	530	.....	.....	.....	.....
			8,278	3	769	.....	.....	7,509	.....
			W.S.Dilatush (*R.*)	J. A. Runyun (*D.*)	A.E.Clevenger (*P.*)	.....	.....	.....	.....
		Clark.....	5,571	4,295	600	.....	.....	.....	.....
"	3	Clinton.....	3,303	2,038	.....	.....	.....	.....	.....
		Warren	3,459	2,305	135	.....	.....	.....	.....
		Greene.....	4,059	2,175	278	.....	.....	.....	.....
			16,392	10,813	1,013	.....	.....	5,579	.....
			W. H. Snook (*R.*)	S. T. Sutphen (*D.*)	J. B. Brodnix (*P.*)	.....	.....	.....	.....
		Defiance.....	2,079	2,444	124	.....	.....	.....	.....
Third....	2	Paulding	2,833	2,638	106	.....	.....	.....	.....
		Williams.....	2,572	2,410	144	.....	.....	.....	.....
			7,484	7,492	374	.....	.....	.....	8

Full term.

			Malc'm Kelly (*R.*)	Grayson Mills (*D.*)	Ells. M. Beard (*P.*)				
Fourth	1	Lucas	9,853	8,162	253				
		Erie	3,559	3,752	79				
		Ottawa	2,074	2,371	34				
		Sandusky	2,763	3,389					
		Huron	4,014	2,997	218				
			22,263	20,671	584			1,592	

Short Term.

			Malc'm Kelly (*R.*)	Grayson Mills (*D.*)	Ells. M. Beard (*P.*)	Scattering.			
Fourth	1	Lucas	9,838	8,147	256				
		Erie	3,546	3,769	79	2			
		Ottawa	2,065	2,380	29	1			
		Sandusky	1,352	1,751	5				
		Huron	3,927	2,882	208				
			20,728	18,929	577			1,799	
			David J. Nye (*R.*)	N'n L. Johns'n (*D.*)	Edward P. Otis (*P.*)	Jas. McFad'n (*Peo.*)	Scattering		
Fourth	2	Lorain	4,792	2,897	433				
		Medina	3,032	1,976	190	9	12		
		Summit	5,256	4,329	484				
			13,080	9,202	1,107	9	12	3,878	
			N'n A. Gilb't (*R.*)	Con'y W. Noble (*D.*)	Alb't L. Talott (*P.*)	E't D. Stark (*Peo.*)			
Fourth	3	Cuyahoga	22,503	23,691	796	1,770			1,188
			Hen. Collings (*R.*)	R. E. Campbell (*D.*)					
Fifth	1	Clermont	3,809	3,643					
		Brown	3,038	3,527					
		Adams	3,073	2,323					
			9,920	9,493				427	

VOTE AND PLURALITIES OF COMMON PLEAS JUDGES—Continued.

Districts.	Subdivision.	Counties.	Name and vote of candidates.				Pluralities.	
							Republican.	Democratic.
			Cyrus Newby (*R.*)	H. L. Dickey (*D. & Peo.*)				
Fifth	2	Highland	3,245	3,422				
		Ross	4,436	4,259				
		Fayette	2,550	2,390				
			10,231	10,071			160	
			Jas. T. Holmes (*R.*)	Thomas J. Duncan (*D.*)	C. T. Clark (*P. & Peo.*)			
Fifth	3	Franklin	12,988	13,575	873			
		Pickaway	2,695	3,437	159			
		Madison	2,462	2,126	237			
			18,145	19,138	1,269			993
			C. H. McElroy (*R.*)	John B. Waight (*R.*)	Waldo Taylor (*D.*)	John S. Gill (*D.*)		
Sixth	1	Licking	4,350	4,264	5,056	4,920		
		Knox	3,060	3,531	2,704	3,036		
		Delaware	3,233	2,943	2,360	2,788		
		Totals	10,643	10,738	10,120	10,744		
		Pluralities		618		101	618	101
			Wm. W. Skiles (*R.*)	Norman M. Wolfe (*D.*)	J. S. Wertman (*P.*)			
Sixth	2	Ashland	2,299	2,796	141			
		Richland	3,861	4,655	234			
		Morrow	2,327	1,864	233			
		Totals	8,487	9,315	608			828

				J. D. Nicholas (*D.*)	Geo. W. Hull (*P.*)	Scattering.			
Sixth	3	Wayne		4,447	429	2			
		Holmes		3,040	168	1			
		Coshocton		3,349	59				
		Totals		10,836	656	3			10,180
			I. S. Sites (*R.*)	Tall Slough (*D.*)					
Seventh	1	Fairfield	1	4,197					
		Perry		3,145					
		Hocking		2,159					
		Totals	1	9,501					9,500
			Noah J. Dever (*R.*)		John T. Moore (*P.*)				
Seventh	2	Jackson	3,205		208				
		Vinton	1,584		55				
		Pike	1,535		132				
		Scioto	3,961		138				
		Lawrence	3,891		132				
		Totals	14,176		665			13,511	
			R. de Steiguer (*R.*)			Scattering.			
Seventh	3	Gallia	3,215						
		Meigs	3,770			2			
		Athens	4,093						
		Washington	4,676			1			
		Totals	15,754			3		15,754	
			Wm. B. Crew (*R.*)			Scattering.			
Eighth	1	Muskingum	5,931			5			
		Morgan	2,401						
		Noble	2,362						
		Guernsey	3,319						
		Totals	14,013			5		14,013	

VOTE AND PLURALITIES OF COMMON PLEAS JUDGES—Concluded.

District.	Subdivision.	Counties.	Name and vote of candidates.					Pluralities.	
								Republican.	Democratic.
			Wm. D. Hoff (*R.*)	John B. Driggs (*D.*)	Asa Branson (*P.*)				
Eighth	2	Belmont	5,898	5,495	1				
		Monroe	1,354	3,233	...				
		Totals	7,252	8,728	1				1,476
			J. A. Mansfield (*R.*)	F. Douthitt (*R.*)	T. P. Spencer (*D.*)	A. O. Barnes (*D.*)			
Eighth	3	Jefferson	4,353	4,537	3,368	3,140			
		Harrison	2,495	2,336	1,849	2,034			
		Tuscarawas	4,381	4,504	4,860	4,800			
		Totals	11,229	11,377	10,077	9,974		1,152	
		Pluralities	1,152	1,300				1,300	
			T. T. McCarty (*R.*)	John C. Givin (*D.*)	James Sterling (*P.*)	J. W. Vaughn (*Ind.*)	Scattering.		
Ninth	1	Stark	9,084	9,075	446	72	5		
		Carroll	2,263	1,583	107	11			
		Columbiana	6,759	4,508	486	11			
		Totals	18,106	15,166	1,039	94	5	2,940	
			J. R. Johnston (*R.*)	Wm. T. Gibson (*D.*)	T. D. Oviatt (*P.*)				
Ninth	2	Trumbull	5,499	2,778	465				
		Portage	3,173	2,547					
		Mahoning	5,407	4,782	248				
		Totals	14,079	10,107	713			3,972	

			W. T. Howland (*R.*)	G. N. Tuttle (*D. P. and Peo.*)	Scattering.				
Ninth....	3	Geauga	2,155	921	2				
		Lake	2,610	1,248	...				
		Ashtabula	5,801	3,110	...				
		Totals	10,566	5,279	2			5,287	
			E. Vollrath (*R.*)	C. H. Norris (*D.*)	J. L. Leonard (*P.*)				
Tenth....	2	Crawford	2,105	4,142	153				
		Marion	2,298	3,110	176				
		Wyandot	2,005	2,808	122				
		Totals	6,408	10,060	451				3,652
			John A. Price (*R.*)	Duncan Dow (*I. R.*)	B. C. Bales (*D.*)	Scattering.			
Tenth....	3	Union	2,067	849	1,536	1			
		Logan	2,241	2 216	1,226	...			
		Totals	4,308	3,065	2,762	1		1,243	

VOTE FOR GOVERNOR FOR 1891 AND 1889 COMPARED WITH VOTE FOR SECRETARY OF STATE IN 1890.

Adams County.

Voting precincts.	Governor, 1891.					Secretary of State, 1890.					Governor, 1889.					Gains and losses, according to vote of 1890.			
	R.	D.	P.	Peo.		R.	D.	P.	U. L.		R.	D.	P.	U. L.		Republican.		Democrat.	
	Wm. McKinley, Jr.	James E. Campbell.	John J. Ashenhurst.	John Seitz.	Vote cast in each precinct.	Daniel J. Ryan.	Thaddeus E. Cromley.	Melanchton C. Lockwood.	Ezekiel T. Curtis.	Vote cast in each precinct.	Joseph B. Foraker.	James E. Campbell.	John B. Helwig.	John H. Rhodes.	Vote cast in each precinct.	Gain.	Loss.	Gain.	Loss.
Bratton	83	110	14	6	217	75	128	17	.....	220	114	121	17	.....	252	8	.....	.....	18
Franklin	130	180	1	31	352	99	242	3	.....	345	143	214	.....	.....	358	31	.....	.....	53
Green—Rome Precinct	160	130	6	39	336	140	181	13	.....	334	141	161	6	.....	309	20	.....	.....	51
Sandy Springs Precinct	59	59	1	.....	119	38	82	1	.....	121	64	77	1	.....	143	21	.....	.....	22
Jefferson—Cedar Mills "	99	43	8	.....	151	91	59	13	.....	166	100	62	2	.....	164	8	.....	.....	16
Chum Creek "	73	126	3	18	221	64	164	9	.....	237	88	147	3	.....	238	9	.....	.....	38
Lynx "	107	92	.....	20	220	100	133	.....	.....	235	124	126	.....	.....	250	7	.....	.....	41
Wamsleyville "	98	96	.....	4	205	81	130	.....	.....	211	109	127	1	.....	230	17	.....	.....	34
Liberty	173	111	4	16	307	180	126	4	.....	311	188	122	4	.....	314	.....	7	.....	15
Manchester	276	189	10	2	481	227	196	9	.....	434	277	167	5	.....	449	49	.....	.....	7
Meigs—Jacksonville Precinct	128	197	17	15	360	104	219	26	.....	352	122	221	26	.....	369	24	.....	.....	22
Mineral Springs "	121	80	1	18	222	111	143	.....	.....	255	145	123	.....	.....	270	10	.....	.....	63
Monroe	108	104	4	63	283	95	203	3	.....	301	125	153	4	.....	293	13	.....	.....	99
Oliver	88	106	5	34	238	80	152	11	.....	244	119	116	10	.....	245	8	.....	.....	46
Scott	132	106	6	14	281	136	125	14	.....	276	179	105	5	.....	289	.....	4	.....	19
Sprigg—Bentonville Precinct	123	112	5	33	275	110	169	11	.....	292	137	155	9	.....	302	13	.....	.....	57
Bradyville "	104	121	5	13	249	94	157	10	.....	263	138	139	9	.....	287	10	.....	.....	36
Tiffin—North Precinct	111	135	12	43	304	} 194	358	35	.....	589	240	328	26	.....	597	23	.....	.....	97
South "	106	126	2	58	293														
Wayne	173	91	15	6	289	171	83	22	.....	276	197	91	13	.....	301	2	.....	8	.....
Winchester	211	163	8	8	387	158	182	11	.....	352	200	183	10	.....	395	53	.....	.....	19
Totals	2,663	2,486	127	441	5,800	2,348	3,232	212	.....	5,814	2,950	2,948	151	.....	6,063	326	11	8	754
Gain	315	.....	.....	.....	.....	.....	.....	.....	.....	.....	.....	.....	.....	.....	.....	315	.....	.....	746
Loss	.....	746	.....	.....	.....	.....	.....	.....	.....	.....	.....	.....	.....	.....	.....	.....	.....	.....	.....

Vote for County Officers—*Adams County.*

Office.	Republican.	Vote	Democrat.	Vote.	Prohibition.	Vote.	Peoples.	Vote.
Sheriff	Greenleaf N. McManis	2,499	Wm. P Newman	2,378	A. P. Thompson	116	W. H. Snedaker	536
Coroner	R. W. Purdy	2,553	O. C Hook	2,337	W. L. Robinson	128		
Commissioner	Thos. J. Shelton	2,545	Samuel B. Truitt	2,302	Joseph J Peterson	127	J. D. Kopp	560
Treasurer	Peter N. Wickerham	2,562	Henry F. McGovney	2,333	Geo. F. Plummer	123	S. B. Grooms	511
Recorder	Leonard Young	2,559	Wm. Cooper, jr	2,309	Cyrus F. Goodale	122	H. C. Foster	531
Infirmary Director	Jno W. Kincaid	2,538	Geo W. Mooman	2,338	John Mosier	135	W. C. Wamsley	499

Allen County.

Voting precincts.	Governor, 1891.					Secretary of State, 1890.					Governor, 1889.					Gains and losses, according to vote of 1890.			
	R.	D.	P.	Peo.		R.	D.	P.	U.L.		R.	D.	P.	U.L.		Republican.		Democrat.	
	Wm. McKinley, jr.	James E. Campbell.	John J. Ashenhurst.	John Seitz.	Vote cast in each precinct.	Daniel J. Ryan.	Thaddeus E. Cromley.	Melanchton C. Lockwood.	Ezekiel T. Curtis.	Vote cast in each precinct.	Joseph B. Foraker.	James E. Campbell.	John B. Helwig.	John H. Rhodes.	Vote cast in each precinct.	Gain.	Loss.	Gain.	Loss.
Amanda	50	108	4	147	314	71	175	15		261	95	206	11		312		21		67
Auglaize	267	148	4	34	454	211	142	6		359	240	174	11		427	56		6	
Bath	93	143	8	25	273	70	148	26		244	99	162	19		283	23			5
Delphos—1st Ward	70	145	1		223	49	164			213	51	167			218	21			19
2d "	83	169	1	1	256	54	164			218	62	184	1		247	29		5	
German	84	202	20	13	330	63	194	18		275	97	228	18		343	21		8	
Jackson	126	243	27	31	402	113	228	33		374	138	242	28	2	410	13			15

Allen County—Concluded.

Voting precincts	Governor, 1891.					Secretary of State, 1890.					Governor, 1889.					Gains and losses, according to vote of 1890.			
	R.	D.	P.	Peo.		R.	D.	P.	U. L.		R.	D.	P.	U. L.		Republican.		Democrat.	
	Wm. McKinley, jr.	James E. Campbell.	John J. Ashenhurst.	John Seitz.	Vote cast in each precinct.	Daniel J. Ryan.	Thaddeus E. Cromley.	Malanchton C. Lockwood.	Ezekiel T. Curtis.	Vote cast in each precinct.	Joseph B. Foraker.	James E. Campbell.	John B. Helwig.	John H. Rhodes.	Vote cast in each precinct.	Gain.	Loss.	Gain.	Loss.
Lima—1st Ward, Precinct A	58	208	1	12	280	89	386	.....	35	510	80	440	3	1	524	24	.....	48	.....
" " B	55	226	2	20	304														
2d "	129	190	2	11	343	100	192	.....	10	302	109	202	1	1	316	29	.....	.....	2
3d " " A	218	2 5	7	14	455	267	258	14	25	564	292	260	14	7	576	67	.....	38	.....
" B	116	91	2	7	218														
4th " " A	242	213	25	20	505	166	182	25	38	411	251	269	30	7	561	76	.....	31	.....
" " B	138	164	7	12	323	100	118	6	14	238						38	.....	46	
5th "	195	171	11	7	391	154	142	13	7	316	126	122	17	.....	265	41	.....	29	.....
6th "	344	190	10	13	564	299	173	6	3	481	318	168	9	3	498	45	.....	17	.....
7th " " A	182	214	5	9	414	251	279	5	17	552	265	305	3	5	579	42	.....	22	.....
" B	111	87	3	8	209														
Marion	151	274	2	38	469	180	257	6	.....	443	191	276	2	.....	467	.....	29	17	.....
Monroe	184	166	27	20	400	161	177	31	.....	369	197	190	35	.....	425	23	.....	.....	11
Ottawa	.....	.....	.....	.....	.....	4	4	.....	.....	8	6	4	.....	.....	10	.....	4	.....	4
Perry	157	180	17	14	369	106	147	12	2	267	137	186	20	.....	344	51	.....	33	.....
Richland—Beaver Dam Precinct	60	107	30	5	210	59	107	48	1	215	54	127	35	.....	218	1	.....	.....	.....
Bluffton "	113	303	31	2	452	75	275	35	.....	385	106	294	52	.....	454	38	.....	28	.....
Shawnee	110	153	4	10	281	90	159	5	.....	254	104	169	7	1	281	20	.....	.....	6
Spencer	168	268	10	68	526	160	279	11	2	452	167	311	11	4	493	8	.....	.....	11
Sugar Creek	116	94	1	10	227	113	84	3	.....	200	134	102	.....	.....	236	3	.....	10	.....
Totals	3,620	4,632	262	551	9,192	3,005	4,434	318	154	7,911	3,319	4,788	327	31	8,487	669	54	33	140
Gain	615	198	.....	.....	.....	.....	.....	.....	.....	.....	.....	.....	.....	.....	.....	615	.....	198	.....

VOTE FOR COUNTY OFFICERS—*Allen County.*

Office.	Republican.	Vote.	Democrat.	Vote.	Prohibition.	Vote.	Peoples.	Vote.
Sheriff	Samuel Archer	3,339	Lawrence O'Neill	4,299	Joseph Tapscott	257	Enos Southworth	699
Coroner	J. R. Clark	3,318	Samuel S. Herman	4,275	Mathias Bowser	259	J. S. Clippinger	684
Commissioner	T. C. Calvert	3,503	William Bice	4,094	Henry Custer	275	C. G. Post	785
Treasurer	Israel Williams	3,230	Amos Young	4,063	Frank Raush	257	Joseph White	1,035
Surveyor	R. H. Gamble	3,316	John C. Cronley	4,319	Harry Sawyer	247	Jacob Keeth	690
Infirmary Director	S. F. Mason	3,326	Samuel Light	4,256	George Rankin	234	Alfred Maybury	711

Ashland County.

Votin precincts.	Governor, 1891.					Secretary of State, 1890.					Governor, 1889.					Gains and losses, according to vote of 1890.			
	R.	D.	P.	Peo.		R	D.	P.	U. L.		R.	D.	P.	U. L.		Republican.		Democrat.	
	Wm. McKinley, jr.	James E. Campbell.	John J. Ashenhurst.	John Seitz.	Vote cast in each precinct.	Daniel J. Ryan.	Thaddeus E. Cromley.	Melanchton C. Lockwood.	Ezekiel T. Curtis.	Vote cast in each precinct.	Joseph B. Foraker.	James E. Campbell.	John B. Helwig.	John H. Rhodes.	Vote cast in each precinct.	Gain.	Loss.	Gain.	Loss.
Clear Creek	152	54	27	3	239	139	47	33	.....	220	163	52	38	.....	253	13	.....	7	.....
Green—1st Precinct	132	210	11	2	363	117	213	12	.....	343	151	279	17	.....	447	15	.....	.....	3
2d "	39	87	4	.....	130	36	79	.....	.....	116	23	46	.....	.....	68	2	.....	8	.....
Hanover—1st "	61	147	.....	4	214	42	137	.....	.....	188	65	178	2	.....	244	19	.....	10	.....
2d "	104	200	3	1	310	84	195	.....	.....	279	101	187	9	.....	296	20	.....	5	.....
Jackson—Jackson Precinct	52	93	.....	22	168	54	108	.....	.....	162	57	122	1	.....	180	.....	2	.....	15
Polk "	61	88	.....	2	151	45	78	.....	.....	124	64	98	.....	.....	163	16	.....	10	.....
Lake	33	147	5	.....	187	20	152	6	.....	178	25	147	10	.....	183	13	.....	.....	5
Mifflin	61	111	3	1	176	61	115	2	.....	178	67	120	3	.....	190	.....	.....	.....	4
Milton	71	155	13	.....	243	62	150	7	.....	219	75	173	10	.....	261	9	.....	5	.....
Mohican—Jeromeville Precinct	56	116	2	1	176	59	123	1	.....	183	55	128	2	.....	186	...	3	.....	7
Mohicanville "	51	126	11	2	195	47	112	14	.....	173	49	117	12	.....	179	4	.....	14	.....

Ashland County—Concluded.

Voting precincts.	Governor, 1891.					Secretary of State, 1890.					Governor, 1889.					Gains and losses, according to vote of 1890			
	R.	D.	P.	Peo.	Vote cast in each precinct.	R.	D.	P.	U. L.	Vote cast in each precinct.	R.	D.	P.	U. L.	Vote cast in each precinct.	Republican.		Democrat.	
	Wm. McKinley, jr.	James E. Campbell.	John J. Ashenhurst.	John Seitz		Daniel J. Ryan.	Thaddeus E. Cromley.	Melancthon C. Lockwood.	Ezekiel T. Curtis.		Joseph B. Foraker.	James E. Campbell.	John B. Helwig.	John H. Rhodes.		Gain	Loss.	Gain.	Loss.
Montgomery—1st precinct	158	162	15	1	342	280	348	20	.....	652	305	349	30	.....	687	85	.....	.....	20
2d "	142	167	10	2	323														
3d "	140	115	7	9	273	254	294	19	.....	572	305	298	29	.....	636				
4th "	179	178	7	7	373														
Orange	140	182	6	8	339	139	171	6	.....	318	141	192	10	.....	343	1	.....	11	.....
Perry	148	130	7	11	299	127	147	9	.....	281	145	163	9	.....	317	21	.....	.....	17
Ruggles	116	37	12	6	171	118	33	13	.....	166	118	38	16	.....	174	.....	2	4	.....
Sullivan	107	65	5	4	183	105	64	4	.....	173	116	67	9	.....	192	2	.....	1	.....
Troy	88	82	6	1	177	77	89	7	.....	173	93	84	6	.....	183	11	.....	.....	7
Vermillion	180	250	3	9	445	182	247	.....	.....	429	184	280	2	.....	468	.....	2	3	.....
Totals	2,270	2,902	157	96	5,477	2,048	2,902	153	.....	5,130	2,302	3,118	215	.....	5,650	231	9	78	78
Gain	222	.....	.....	.....	.....	.....	.....	.....	.....	.....	.....	.....	.....	.....	.....	222	.....	.....	.....

Vote for County Officers.

Office.	Republican.	Vote.	Democrat.	Vote.	Prohibition.	Vote.	Peoples.	Vote.
Coroner	.....	.....	Joseph M. Bittinger	2,773	Henry Funk	164	Levi O. Hartman	172
Commissioner	Garrett A. Johnson	2,127	William Hess	2,768	A. J. Paxton	156	I. V. Davis	190
Treasurer	W. A. Mason (R. & Peo.)	2,493	Jacob Saal	2,603	H. H. Daniels	143	.....	.....
Surveyor	J. C. Sloan	2,168	L. Rust, jr.	2,772	Henry Pifer (P. & Peo.)	308	.....	.....
Prosecuting Attorney	F. M. Patterson (R. & Peo)	2,368	H. A. Mycrantz	2,754	.....	.....	.....	.....
Infirmary Director	Danl. Harland	2,169	J. C. Wolf	2,820	Samuel Aber	155	.....	.....

Ashtabula County.

Voting precincts.	Governor, 1891.					Secretary of State, 1890.					Governor, 1889.					Gains and losses, according to vote of 1890			
	R.	D.	P.	Peo.		R.	D.	P.	U. L.		R.	D.	P.	U. L.		Republican.		Democrat.	
	Wm McKinley, jr.	James E. Campbell.	John J. Ashenhurst.	John Seitz.	Vote cast in each precinct.	Daniel J. Ryan.	Thaddeus E. Cromley.	Melanchton C. Lockwood.	Ezekiel T. Curtis.	Vote cast in each precinct.	Joseph B. Foraker.	James E. Campbell.	John B. Helwig.	John H. Rhodes.	Vote cast in each precinct.	Gain.	Loss.	Gain.	Loss.
Andover	301	32	10	6	403	244	60	10	.....	317	277	71	8	.....	360	57	.....	22	.....
Ashtabula Township	111	43	18	13	189	79	41	18	.....	138	127	57	19	.....	203	32	.....	2	.....
Ashtabula (village)—1st Ward	212	189	13	13	434	156	134	10	.....	302	183	167	7	.....	358				
2d "	48	152	.....	4	205	22	89	2	.....	113	41	104	.....	....	145				
3d "	170	105	17	9	305	116	63	11	.....	185	141	79	10	.....	233	321	.....	276	.....
4th "	222	108	22	11	367	144	70	14	.....	228	177	104	30	.....	316				
5th "	124	61	13	10	212	61	35	14	.....	110	79	34	17	.....	132				
6th "	38	52	3	2	100														
Austinburg	182	43	33	5	269	166	33	20	.....	219	189	44	23	.....	257	16	.....	10	.....
Cherry Valley	99	45	6	1	152	94	35	11	.....	140	108	40	9	.....	158	5	.....	10	.....
Colebrook	135	46	30	4	217	125	38	22	.....	185	131	46	26	.....	204	10	.....	8	.....
Conneaut Township—Precinct No. 1	275	48	9	3	344	535	146	31	.....	717	687	254	69	.....	1,017	210	.....	117	.....
" (village) " 2	174	98	8	4	447														
" " " 3	296	117	13	5	439														
Denmark	160	24	10	5	141	68	28	10	.....	106	103	28	12	.....	143	32	.....	.....	4
Dorset	88	41	10	17	158	80	31	20	.....	131	93	40	21	.....	154	8	.....	10	.....
Geneva—Precinct No. 1	293	71	30	8	412	526	110	61	.....	700	602	107	63	.....	782	87	.....	34	.....
" 2	270	73	25	7	374														
Harpersfield	183	26	5	2	220	131	17	6	.....	154	198	26	6	.....	231	52	.....	9	.....
Hartsgrove	84	68	10	2	168	78	52	7	.....	137	91	76	12	.....	180	6	.....	16	.....
Jefferson	421	102	23	8	563	386	80	40	.....	507	416	103	45	.....	564	35	.....	22	.....
Kingsville	247	63	9	6	333	202	50	13	.....	265	266	59	18	.....	343	45	.....	13	.....
Lenox	111	33	10	4	161	100	30	11	.....	142	121	30	14	.....	168	11	.....	3	.....
Monroe	233	53	18	4	311	156	30	27	.....	243	260	46	35	.....	342	47	.....	23	.....
Morgan	181	66	21	2	270	150	57	34	.....	243	190	62	35	.....	288	31	.....	9	.....
New Lyme	149	58	11	6	225	125	44	13	7	188	175	60	17	4	257	21	.....	14	.....
Orwell	129	68	25	.....	224	116	67	7	.....	191	150	78	15	.....	243	13	.....	1	.....
Pierpont	191	25	21	9	249	170	22	17	.....	208	209	27	19	.....	254	21	.....	3	.....
Plymouth	77	43	3	24	159	69	47	8	.....	124	86	43	6	.....	136	8	.....	.....	4
Richmond	146	64	8	.....	223	125	52	13	.....	190	165	65	13	1	244	21	.....	12	.....

Ashtabula County—Concluded.

Voting precincts.	Governor, 1891.					Secretary of State, 1890.					Governor, 1889.					Gains and losses, according to vote of 1890.			
	R.	D.	P.	Peo.		R.	D.	P.	U. L.		R.	D.	P.	U. L.		Republican.		Democrat.	
	Wm. McKinley, jr.	James E. Campbell.	John J. Ashenhurst.	John Seitz	Vote cast in each precinct.	Daniel J. Ryan.	Thaddeus E. Cromley.	Melanchton C. Lockwood.	Ezekiel T. Curtis.	Vote cast in each precinct.	Joseph B. Foraker.	James E. Campbell.	John B. Helwig.	John H. Rhodes.	Vote cast in each precinct.	Gain	Loss.	Gain.	Loss.
Rome	104	26	10	9	151	83	27	11	2	123	110	28	16	1	155	21	.....	.....	1
Saybrook	157	113	23	1	299	88	53	28	.....	170	138	83	39	.....	259	69	.....	60	.....
Sheffield	80	28	16	11	138	61	21	8	.....	93	94	22	21	.....	141	19	.....	7	.....
Trumbull	158	49	13	10	232	151	36	18	.....	205	148	53	17	.....	219	7	.....	13	.....
Wayne	145	24	19	.....	190	109	19	20	.....	150	125	22	28	.....	176	36	.....	5	.....
Williamsfield	132	67	6	9	2 4	84	38	8	.....	129	110	57	16	.....	187	48	.....	29	.....
Windsor	158	48	20	.....	231	135	39	19	.....	194	174	45	24	.....	245	23	.....	9	.....
Totals	6,224	2,422	541	234	9,560	4,959	1,694	562	9	7,247	6,164	2,160	710	6	9,097	1,265	.....	737	9
Gain	1,265	728	.....	.....	.....	.....	.....	.....	.....	.....	.....	.....	.....	.....	.....	.....	.....	728	.....

VOTE FOR COUNTY OFFICERS.

Office.	Republican.	Vote.	Democrat.	Vote.	Prohibition.	Vote.	Peoples.	Vote.
Commissioner	Samuel Jones	5,124	F. B. Blood (*D. & Peo*)	3 291	James E. Wilderson	514	.....	.....
Treasurer	F. Harrington	5,855	J. K. Marsh	2,188	G. W. Beiknap	539	A. E. Rose	279
Infirmary Director	T. D. Faulkner	5,879	John House	2,182	L. D. Badger	533	W. K. Gates	272

Athens County.

Voting precincts.	Governor, 1891.					Secretary of State, 1890.					Governor, 1889.					Gains and losses, according to vote of 1890.			
	R.	D.	P.	Peo.		R.	D.	P.	U. L.		R.	D.	P.	U. L.		Republican.		Democrat.	
	Wm. McKinley, jr.	James E. Campbell.	John J. Ashenhurst.	John Seitz.	Vote cast in each precinct.	Daniel J. Ryan.	Thaddeus E. Cromley.	Melanchton C. Lockwood.	Ezekiel T. Curtis.	Vote cast in each precinct.	Joseph B. Foraker.	James E. Campbell.	John B. Helwig.	John H. Rhodes.	Vote cast in each precinct.	Gain.	Loss.	Gain.	Loss.
Alexander	170	95	18	3	287	123	59	15	.....	197	187	83	22	.....	292	47	.....	36	.....
Ames	177	43	3	39	264	172	31	6	.....	214	225	75	6	.....	308	5	.....	12	.....
Athens—North	306	108	29	.....	444	240	79	31	.....	353	297	113	47	.....	459	66	.....	30	.....
South	318	136	41	5	505	281	114	46	.....	442	308	137	51	.....	502	37	.....	22	.....
Bern	225	44	22	1	296	206	46	25	.....	278	229	49	20	.....	298	19	.....	.....	2
Canaan	114	97	14	26	252	94	101	17	.....	212	115	147	27	.....	291	20	.....	.....	4
Carthage	164	64	6	4	444	140	56	1	.....	197	164	70	11	.....	245	24	.....	8	.....
Dover—Chauncey Precinct	124	70	11	17	223	96	74	16	.....	184	121	114	15	.....	253	28	.....	.....	4
Millfield "	67	34	2	3	106	55	19	14	.....	88	67	25	9	.....	101	12	.....	15	.....
Lee	183	52	3	2	241	146	48	6	.....	200	179	52	3	.....	237	37	.....	4	.....
Lodi	153	95	7	27	285	133	82	18	.....	235	156	95	22	.....	274	20	.....	13	.....
Rome	288	104	15	7	413	253	72	24	.....	355	320	83	18	.....	422	35	.....	32	.....
Trimble—Glouster Precinct	301	183	15	19	521	213	109	15	.....	337	254	167	16	.....	441	88	.....	74	.....
Hollister "	75	68	4	2	149	54	55	.....	.....	109	65	82	3	.....	153	21	.....	13	.....
Trimble "	196	195	8	27	433	149	108	8	1	270	187	175	4	.....	372	47	.....	87	.....
Troy	218	118	30	15	383	162	86	42	.....	290	213	128	43	.....	385	56	.....	32	.....
Waterloo—Marshfield Precinct	93	70	14	1	179	64	63	21	.....	149	83	73	25	.....	181	29	.....	7	.....
Mineral "	121	67	3	6	198	103	58	4	.....	166	117	99	7	.....	223	18	.....	9	.....
York—Bessemer Precinct	172	130	3	18	335	90	122	8	2	228	141	179	12	4	340	82	.....	8	.....
Floodwood "	70	72	3	3	151	64	57	12	.....	133	83	66	6	.....	156	6	.....	15	.....
Howard "	58	59	7	1	125	19	22	8	.....	49	71	66	12	.....	149	39	.....	37	.....
(Nelsonville City)—Madison Precinct	170	156	1	1	330	123	93	1	.....	217	156	177	8	.....	344				
Washington "	246	194	9	2	455	188	133	20	.....	341	191	189	30	.....	412	185	.....	202	.....
York "	179	162	10	3	355	99	84	8	.....	195	166	204	14	.....	382				
Totals	4,188	2,416	278	232	7,374	3,267	1,770	366	3	5,439	4,095	2,648	431	4	7,220	921	.....	656	10
Gain	921	646	.....	.....	.....	.....	.....	.....	.....	.....	.....	.....	.....	.....	.....	.....	.....	646	.....

Vote for County Officers—*Athens County.*

Office.	Republican.	Vote.	Democrat.	Vote.	Prohibition.	Vote.	Peoples.	Vote.
Sheriff	John Finsterwald	4,111	Joseph Smith	2,335	Isaac E. Chappellear	286		
Coroner	Charles W. Cable	4,088	James Six	1	Frank Swain	282		
Commissioner	John Burson	3,844	Joseph Jordan	2,703	E. A. Dutton	261		
Treasurer	Wilbur F. Scott	4,113	Mason Andrews	2,328	G. H. Hudson	280		
Recorder	Charles L. Bean	4,111	James I. Pritchard	2,302	J. S. Jolley, jr	277		
Inf. Director (short term)	Charles P. Clester	4,093			Harvey Nye	289		
Inf. Director (Full term)	John H. Mohler	4,074	Reuben H. Sayres	2,339	David Putnam	290	Dennis Tinney	1

Auglaize County.

Voting precincts.	Governor, 1891.					Secretary of State, 1890.					Governor, 1889.					Gains and losses, according to vote of 1890.			
	R.	D.	P.	Peo.		R.	D.	P.	U. L.		R.	D.	P.	U. L.		Republican.		Democrat.	
	Wm. McKinley, jr.	James E. Campbell.	John J. Ashenhurst.	John Seitz.	Vote cast in each precinct.	Daniel J. Ryan.	Thaddeus E. Cromley.	Melanchton C. Lockwood.	Ezekiel T. Curtis.	Vote cast in each precinct.	Joseph B. Foraker.	James E. Campbell.	John B. Helwig.	John H. Rhodes.	Vote cast in each precinct.	Gain.	Loss.	Gain.	Loss.
Clay	118	110	8	15	255	109	124	5		239	135	158	5		298	9			14
Cridersville Precinct	56	126	2	8	192	41	110	5		156	48	105	4		156	15		16	
Duchoquet	115	149	1	40	317	95	150	3		249	124	165	4		297	20			1
German	178	342	2	1	527	152	301			456	145	342			490	26		41	
Goshen	79	106	3	8	198	84	125	1		211	75	125	1		204		5		19
Jackson	29	363		2	416	22	366			390	28	362			393	7			3
Logan	94	166	2	55	318	55	147	1		203	96	144	1		241	39		19	
Moulton	114	159	4	28	309	66	151	3		221	83	183	3		269	48		8	
Noble	31	159	4	76	274	28	164	2		194	41	239	3		283	3			5

Pusheta	52	186	4	45	231	37	200	1	.....	239	58	222	4	.....	297	15	.....	.....	14
Salem	53	122	1	33	211	49	119	.....	.....	169	61	139	8	.....	208	4	.....	3	.....
St. Mary's—East Precinct	157	304	20	11	494	} 244	546	64	.....	859	260	630	32	.....	928	183	.....	187	.....
West "	270	429	19	5	779														
Union	121	160	9	57	352	102	210	12	.....	325	120	212	19	.....	351	19	.....	.....	50
Wapakoneta—1st Ward	52	129	.....	3	186	38	122	2	.....	162	45	121	2	.....	171	14	.....	7	.....
2d "	121	186	2	7	319	82	202	2	.....	286	102	227	2	.....	333	39	.....	.....	16
3d "	123	181	1	4	314	79	182	3	.....	268	86	195	3	.....	284	44	.....	.....	1
Washington	161	86	5	35	288	97	89	13	.....	199	155	125	12	.....	293	64	.....	.....	3
Wayne	176	126	9	10	327	166	134	17	.....	318	174	129	11	.....	316	10	.....	.....	8
Totals	2,100	3,589	96	443	6,367	1,546	3,442	134	.....	5,144	1,846	3,824	114	.....	5,812	559	5	281	134
Gain	554	147	.....	.....	.....	.....	.....	.....	.....	.....	.....	.....	.....	.....	.....	554	.....	147	.....

Vote for County Officers.

Office.	Republican.	Vote.	Democrat.	Vote.	Prohibition.	Vote.	Peoples.	Vote.
Clerk	Edwin Blank	1,849	John Keller	3,375	J. F. Stout	101	S. L. Bitters	677
Coroner	J. W. Hurlburt	2,492	F. C. Hunter	3,393	.....	.....	.....	.....
Commissioner	Jos. A. Woehrmeyer	1,819	Wm. Kelly	3,296	N. T. Cornell	101	J. T. Reed	784
Treasurer	D. W. Lawrence	1,825	S. W. McFarland	3,418	L. W. Harrington	102	Jos. Gearing	661
Prosecuting Attorney	A. F. Wendalu	1,692	C. A. Layton	3,151	.....	.....	Anthony J. Culliton	1,126
Infirmary Director	Austin Barber	1,864	Jacob Grebe	3,318	William Kizer	102	H. W. Snethkamp	685

Belmont County.

Voting precincts.	Governor, 1891.					Secretary of State, 1890.					Governor, 1889.					Gains and losses, according to vote of 1890.			
	R.	D.	P.	Peo.		R.	D.	P.	U. L.		R.	D.	P.	U. L.		Republican.		Democrat.	
	Wm. McKinley, jr.	James E. Campbell.	John J. Ashenhurst.	John Seitz.	Vote cast in each precinct.	Daniel J. Ryan.	Thaddeus E. Cromley.	Melanchton C. Lockwood.	Ezekiel T. Curtis.	Vote cast in each precinct.	Joseph B. Foraker.	James E. Campbell.	John B. Helwig.	John H. Rhodes.	Vote cast in each precinct.	Gain.	Loss.	Gain.	Loss.
Bellaire—1st Ward	168	99	24	1	289	141	108	23	.....	276	162	113	9	.....	286	22	.....	.....	9
2d "	142	267	9	1	426	141	272	11	.....	428	140	260	9	.....	413	1	.....	.....	5
3d "	194	217	11	.....	423	204	193	13	.....	410	178	214	7	.....	404	.....	10	24	.....
4th " Precinct A	154	150	12	1	325	257	234	20	.....	511	251	257	20	.....	529	10	.....	.....	3
" B	113	81	9	.....	205														
5th "	266	144	8	2	420	257	125	15	1	397	240	119	12	3	382	9	.....	19	.....
Colerain—Farmington Precinct	184	127	18	.....	328	180	123	5	.....	321	186	135	21	.....	343	4	.....	4	.....
Maynard "	85	116	6	.....	209	93	123	5	.....	221	77	117	6	.....	200	.....	8	.....	7
Flushing—Belmont Ridge Precinct	80	48	6	1	136	76	43	7	.....	128	90	49	10	.....	149	4	.....	5	.....
Flushing "	178	111	30	2	324	190	109	35	.....	334	182	116	39	.....	338	.....	12	2	.....
Goshen—Belmont "	143	101	11	1	258	151	90	14	.....	256	141	90	20	.....	251	.....	8	11	.....
Bethesda "	128	125	4	1	258	130	128	1	.....	260	139	141	3	.....	283	.....	2	.....	3
Kirkwood—Hendrysburg "	174	146	7	.....	330	174	130	7	.....	313	166	140	8	.....	313	.....	.....	16	.....
Sewellsville "	94	35	.....	2	131	86	27	.....	.....	114	100	31	1	.....	132	8	.....	8	.....
Martin's Ferry—1st Ward	247	226	14	1	494	239	2.6	17	.....	475	222	186	26	.....	439	8	.....	10	.....
2d "	264	110	11	.....	388	255	109	21	.....	386	212	118	25	.....	361	9	.....	1	.....
3d "	333	108	5	.....	449	307	94	9	.....	412	240	99	19	.....	359	26	.....	14	.....
Mead—Businessburg Precinct	61	122	5	.....	188	68	111	9	.....	187	64	120	6	.....	191	.....	7	11	.....
Wegee "	59	117	9	.....	186	52	97	5	.....	154	47	108	14	.....	170	7	.....	20	.....
Pease—Bridgeport " No. 1	242	154	12	.....	416	520	406	36	.....	968	524	365	37	.....	935	78	.....	13	.....
" No. 2	228	212	19	1	464														
" No. 3	128	53	1	.....	184														
Martin's Ferry "	102	164	2	.....	268	92	156	1	.....	249	91	166	4	.....	261	10	.....	8	.....
Pultney	206	268	14	2	491	151	218	14	.....	386	161	236	17	1	418	55	.....	50	.....
West Wheeling Precinct	58	60	4	1	123	52	65	6	.....	123	52	65	6	.....	123	6	.....	.....	5
Richland—Glencoe "	88	164	25	.....	278	72	148	21	.....	813	70	154	26	.....	250	16	.....	16	.....
St. Clairsville " 1	135	95	18	1	251	367	413	31	.....	244	385	439	32	.....	858	12	.....	17	.....
" 2	99	135	5	1	242														
" 3	145	200	6	1	353														

Smith	116	193	33	1	344	86	196	45	.....	328	109	201	67	.....	379	30	.....	.....	
Somerset—Boston Precinct	59	167	.....	.....	227	48	151	.....	.....	199	50	166	.....	.....	216	11	.....	16	.....
Somerton Precinct	146	63	7	.....	217	152	59	13	.....	224	156	63	13	.....	233	.....	6	4	.....
Union	197	185	14	.....	399	187	172	20	.....	318	195	186	21	.....	406	10	.....	13	.....
Warren—Barnesville—1st Ward	169	43	10	1	226														
2d "	132	65	2	.....	201														
3d "	101	57	10	.....	169	378	153	64	.....	599	389	159	53	.....	607	87	.....	44	.....
4th "	112	78	3	.....	198	267	248	49	.....	563	264	309	25	.....	604				
Eastern Precinct	157	58	31	.....	246														
Western "	61	144	14	.....	224														
Washington	200	150	4	.....	355	191	144	4	.....	339	202	158	11	.....	372	9	.....	6	.....
Wayne	142	166	5	.....	314	137	171	9	.....	319	146	185	9	.....	341	5	.....	.....	5
Wheeling	95	137	9	1	243	95	131	7	.....	233	100	142	10	.....	252	.....	.....	6	.....
York	114	181	9	1	307	101	207	18	.....	326	89	194	12	.....	295	13	.....	.....	26
Totals	6,294	5,642	456	24	12,507	5,897	5,370	568	1	11,879	5,820	5,601	598	4	12,093	450	53	338	66
Gain	397	272	.....	.....	.....	.....	.....	.....	.....	.....	.....	.....	.....	.....	.....	397	.....	272	.....

Vote for County Officers.

Office.	Republican.	Vote.	Democrat.	Vote.	Prohibition.	Vote.
Commissioner	Silas Bailey	5,900	Lafayette Murphy	5,506	Robert Barrett	445
Treasurer	Frank B. Archer	6,259	Alonzo Crouse	5,141	Robert Griffin	430
Surveyor	John A. Bond	6,006	Isaiah Nichol	5,364	W. Ashton	1
Infirmary Director	William Lodge	5,933	John Caldwell	5,423	James Kerr	451

Brown County.

Voting precincts.	Governor, 1891.					Secretary of State, 1890.					Governor, 1889.					Gains and losses, according to vote of 1890.			
	R.	D.	P.	Peo.		R.	D.	P.	U. L.		R.	D.	P.	U. L.		Republican.		Democrat.	
	Wm. McKinley, jr.	James E. Campbell.	John J. Ashenhurst.	John Seitz.	Vote cast in each precinct.	Daniel J. Ryan.	Thaddeus E. Cromley.	Melanchton C. Lockwood.	Ezekiel T. Curtis.	Vote cast in each precinct.	Joseph B. Foraker.	James E. Campbell.	John B. Helwig.	John H. Rhodes.	Vote cast in each precinct.	Gain.	Loss.	Gain.	Loss.
Byrd	146	133	8	12	301	127	124	19	.....	271	140	127	19	.....	286	9	.....	9	.....
Clark	88	220	5	23	336	84	251	13	.....	350	93	273	20	.....	386	4	.....	.....	31
Eagle	110	157	2	5	277	102	170	4	.....	276	112	172	4	.....	292	8	.....	.....	13
Franklin	31	173	.....	29	234	27	207	.....	.....	234	34	207	1	.....	242	4	.....	.....	34
Green	169	208	9	36	416	157	206	19	.....	385	162	270	13	.....	445	12	.....	2	.....
Huntington—Northern Precinct	99	113	1	6	222	248	352	16	.....	618	276	369	9	.....	655	[illegible]	.....	3	.....
Southern "	159	242	5	7	413														
Jackson	79	143	2	1	225	73	135	3	.....	211	80	132	.....	.....	214	6	.....	8	.....
Jefferson	140	110	1	22	273	135	120	6	.....	261	138	133	5	.....	277	5	.....	.....	10
Lewis—Feesburgh Precinct	49	144	5	21	222	58	150	8	.....	218	73	145	11	.....	229	.....	9	.....	6
Higginsport "	149	207	3	54	413	135	283	10	.....	430	150	269	22	.....	441	14	.....	.....	76
Perry—Northern "	37	225	5	4	273	83	430	2	.....	516	65	507	3	.....	578	4	.....	.....	4
Southern "	50	261	1	5	260														
Pike	106	147	2	5	264	98	156	2	.....	258	98	169	.....	.....	270	8	.....	.....	9
Pleasant—Northern Precinct	101	200	6	34	344	283	410	34	.....	727	297	382	41	.....	729	.....	29	.....	64
Southern "	153	146	9	72	381														
Scott	64	163	1	17	250	55	187	5	.....	248	62	191	9	.....	263	9	.....	.....	19
Sterling	149	178	3	2	332	135	174	4	.....	313	148	205	3	.....	357	14	.....	4	.....
Union—Precinct A	298	109	7	20	440	717	369	11	.....	1,103	735	425	13	.....	1,174	1	.....	.....	2
" B	245	132	4	16	400														
" C	175	126	4	2	309														
Washington	105	127	5	31	268	103	152	10	.....	265	117	156	10	.....	284	2	.....	.....	25
Totals	2,702	3,609	88	424	6,853	2,620	3,876	166	.....	6,684	2,777	4,132	183	.....	7,114	120	38	26	293
Gain	82	.....	.....	.....	.....	.....	.....	.....	.....	.....	.....	.....	.....	.....	.....	82	.....	.....	.....
Loss	.....	267	.....	.....	.....	.....	.....	.....	.....	.....	.....	.....	.....	.....	.....	.....	.....	.....	267

VOTE FOR COUNTY OFFICERS.—*Brown County.*

Office.	Republican.	Vote.	Democrat.	Vote.	Prohibition.	Vote.	Peoples.	Vote.
Commissioner	James Cumberland	2,488	H. F. Pindell	3,438	William Wise	81	William Boots	613
Treasurer			E. A. Tissandin	3,368	R. T. Thompson	103	S. B. Utter	1,109
Surveyor	W. Wirtleggett	2,478	C. [illegible]re	3,382	Lewis Lyon	87	W. S. Pangburn	675
Infirmary Director	A. F. Higgins	2,426	R. Waters	3,374	Chas. F. Caball	94	W. H. Howard	725

Butler County.

Voting precincts.	Governor, 1891.					Secretary of State, 1890.					Governor, 1889.					Gains and losses, according to vote of 1890.			
	R.	D.	P.	Peo.		R.	D.	P.	U. L.		R.	D.	P.	U. L.		Republican.		Democrat.	
	Wm. McKinley, jr.	James E. Campbell.	John J. Ashenhurst.	John Seitz.	Vote cast in each precinct.	Daniel J. Ryan.	Thaddeus E. Cromley.	Melanchton C. Lockwood.	Ezekiel T. Curtis.	Vote cast in each precinct.	Joseph B. Foraker.	James E. Campbell.	John B. Helwig.	John H. Rhodes.	Vote cast in each precinct.	Gain.	Loss.	Gain.	Loss.
Fairfield—North Precinct	65	168	3	6	252	40	162	3	.....	206	71	212	6	.....	282	25	.....	6	.....
South "	23	50	3	3	81	23	62	2	.....	93	79	247	3	.....	329	.....	.....	.....	18
West "	79	160	.....	4	244	49	138	.....	.....	188						30	.....	22	.....
Hamilton—1st Ward, Precinct A	107	175	3	3	293	82	194	5	.....	282	98	186	4	.....	290	25	.....	.....	19
" B	122	166	.....	.....	299	83	151	.....	.....	236	90	167	1	.....	258	39	.....	15	.....
" C	70	159	2	1	235	52	155	2	.....	209	65	157	.....	1	223	18	.....	4	.....
2d " A	85	214	1	2	309	79	187	.....	.....	265	77	232	.....	.....	309	6	.....	27	.....
" B	85	238	2	2	329	67	220	.....	.....	297	71	266	.....	.....	338	18	.....	9	.....
" C	99	325	.....	4	437	57	272	.....	.....	333	44	328	1	.....	379	42	.....	53	.....
3d " A	153	196	.....	2	354	153	204	2	.....	361	235	397	1	6	639	.....	.....	.....	8
" B	122	182	3	9	328	76	130	3	.....	211						46	.....	52	.....
4th " A	125	213	5	3	351	98	193	2	.....	292	147	199	.....	.....	349	27	.....	20	.....
" B	78	228	2	4	318	80	184	3	.....	267	92	217	.....	.....	311	.....	2	44	.....
" C	127	237	1	10	378	63	191	.....	.....	255	121	158	1	.....	281	64	.....	46	.....
5th " A	208	222	5	5	445	170	164	6	.....	336	290	361	2	3	658	38	.....	59	.....
" B	111	203	1	3	328	83	153	1	.....	245						23	.....	43	.....

Butler County—Continued.

Voting precincts.	Governor, 1891.					Secretary of State, 1890.					Governor, 1889.					Gains and losses, according to vote of 1890.			
	R.	D.	P.	Peo.		R.	D.	P.	U. L.		R.	D.	P.	U. L.		Republican.		Democrat.	
	Wm. McKinley.	James E. Campbell.	John J. Ashenhurst.	John Seitz.	Vote cast in each precinct.	Daniel J. Ryan.	Thaddeus E. Cromley.	Melanchton C. Lockwood.	Ezekiel T. Curtis.	Vote cast in each precinct.	Joseph B. Foraker.	James E. Campbell.	John B. Helwig.	John H. Rhodes.	Vote cast in each precinct.	Gain.	Loss.	Gain.	Loss.
Hanover	76	184	1	8	279	61	165	6	.....	233	68	241	6	.....	317	15	.....	19	.....
Lemon—Center Precinct	55	121	1	1	181	43	91	1	.....	136	40	122	1	.....	163	12	.....	30	.....
North "	128	182	7	.....	325	83	118	2	.....	203	81	133	3	.....	217	45	.....	64	.....
South "	58	122	6	1	193	46	129	8	.....	182	70	156	5	.....	230	12	.....	.....	7
Liberty	109	177	9	1	298	93	149	21	.....	264	132	180	20	.....	336	16	.....	28	.....
Madison—North Precinct	103	247	9	.....	361	92	203	10	.....	306	113	244	16	.....	374	11	.....	44	.....
South "	58	165	3	.....	227	53	167	2	.....	222	61	118	1	.....	244	5	.....	.....	2
Middletown (City)—1st Ward, Precinct A	110	88	6	2	209	} 276	187	14	.....	480	290	238	15	.....	546	.....	12	50	.....
" " B	154	149	10	1	314														
2d "	222	229	9	.....	464	213	199	10	.....	425	194	193	11	.....	400	9	.....	30	.....
3d "	103	307	3	1	418	96	231	2	.....	327	83	262	3	.....	349	7	.....	76	.....
4th " Precinct A	223	238	8	3	465	} 203	218	10	.....	431	209	227	10	.....	447	31	.....	87	.....
" B	21	67	.....	.....	90														
Milford—North Precinct	80	170	5	.....	255	84	164	6	.....	254	87	164	8	.....	259	.....	4	6	.....
South "	53	110	7	7	183	43	124	11	.....	179	53	143	11	.....	210	10	.....	.....	14
Morgan—East "	63	130	3	1	199	58	116	9	.....	183	68	126	6	.....	200	5	.....	14	.....
West "	48	138	6	4	198	32	145	6	.....	183	34	150	10	.....	195	16	.....	.....	7
Oxford—North "	31	46	5	.....	82	37	43	6	.....	86	42	47	8	.....	98	.....	6	3	.....
South "	161	179	3	1	350	} 347	312	31	.....	691	360	375	30	.....	768	12	.....	10	.....
Centre "	198	143	9	3	362														
Reiley	90	313	3	2	313	81	214	3	.....	298	107	242	1	.....	350	9	.....	.....	1
Ross—North "	50	113	2	.....	166	32	102	16	.....	150	34	141	15	.....	191	18	.....	11	.....
South "	75	103	2	3	187	78	109	.....	.....	187	102	110	4	.....	216	.....	3	.....	6
St. Clair—East "	52	121	5	1	181	44	116	4	.....	164	53	131	7	.....	193	8	.....	5	.....
West	25	91	.....	3	120	14	78	.....	.....	93	19	88	.....	.....	107	11	.....	13	.....

Union—East Precinct	96	177	9	9	296	93	159	26	.....	278	109	208	11	.....	330	3	.....	18	.....
West "	40	120	1	3	171	36	104	.....	.....	140	37	142	1	.....	181	4	.....	16	.....
Wayne—North Precinct	49	109	5	.....	164	49	99	4	.....	153	59	106	6	.....	172	.....	.....	10	.....
South "	55	127	6	10	200	62	116	12	.....	190	60	139	11	.....	219	.....	7	11	.....
Totals	4,235	7,501	174	132	12,232	3,609	6,633	249	.....	10,514	4,044	7,619	239	10	11,958	660	34	950	82
Gain	626	868	.....	.....	.....	.....	.....	.....	.....	.....	.....	.....	.....	.....	.....	626	.....	868	.....

VOTE FOR COUNTY OFFICERS.—*Butler County.*

Office.	Republican.	Vote.	Democrat.	Vote.	Prohibition	Vote.	Farmers' Alliance.	Vote.
Sheriff	A. C. Turner	3,968	Frank Krebs	6,909	George Harris	196	A. P. Clausen	202
Coroner	H. E. Twitchell	4,033	John R. Brown	6,787	W. H. Scoby	189	O. W. Mayer	226
Auditor	D. W. Hiser	4,163	F. X. Deurr	6,717	J. M. Lester	192	J. G. Keahm	211
Commissioner	Jacob Schaefer	4,020	D. M. Sheely	6,847	J. H. Yingling	197	W. Shaffer	226
Infirmary Director	A. E. Williamson	4,044	H. Tabler	6,792	G. W. Chatten	194	C. S. Hunter	215

Carroll County.

Voting precincts.	Governor, 1891.					Secretary of State, 1890.					Governor, 1889.					Gains and losses, according to vote of 1890.			
	R.	D.	P.	Peo.	Vote cast in each precinct.	R.	D.	P.	U. L.	Vote cast in each precinct.	R.	D.	P.	U. L.	Vote cast in each precinct.	Republican.		Democrat.	
	Wm. McKinley, jr.	James E. Campbell.	John J. Ashenhurst.	John Seitz.		Daniel J. Ryan.	Thaddeus E. Cromley.	Melanchton C. Lockwood.	Ezekiel T. Curtis.		Joseph B. Foraker.	James E. Campbell.	John B. Helwig.	John H. Rhodes.		Gain.	Loss.	Gain.	Loss.
Augusta	155	77	4	3	240	155	73	8	.....	234	163	70	6	.....	239	.....	.....	4	.....
Brown—Malvern Precinct	267	184	3	.....	461	237	173	.....	.....	413	215	155	4	.....	375	30	.....	11	.....
Minerva "	140	87	5	1	237	144	95	1	.....	241	129	79	10	.....	375	.....	4	.....	8
Center	222	137	13	4	386	241	125	23	.....	389	220	143	19	2	386	.....	19	12	.....

Carroll County—Concluded.

Voting precincts.	Governor, 1891.					Secretary of State, 1890.					Governor, 1889.					Gains and losses, according to vote of 1890.			
	R.	D.	P.	Peo.		R.	D.	P.	U. L.		R.	D.	P.	U. L.		Republican.		Democrat.	
	Wm. McKinley, jr.	James E. Campbell.	John J. Ashenhurst.	John Seitz.	Vote cast in each precinct.	Daniel J. Ryan.	Thaddeus E. Cromley.	Melanchton C. Lockwood.	Ezekiel T. Curtis.	Vote cast in each precinct.	J. B. Foraker.	James E. Campbell.	John B. Helwig.	John H. Rhodes.	Vote cast in each precinct.	Gain.	Loss.	Gain.	Loss.
East	79	80	4	3	168	73	69	7	.....	152	71	76	4	3	155	6	.....	11	.....
Fox	159	64	24	1	251	164	55	21	.....	240	154	51	28	.....	234	.....	5	9	.....
Harrison	133	95	8	4	243	132	92	9	.....	232	120	97	11	.....	234	1	.....	3	.....
Lee	105	94	12	10	226	115	91	11	.....	220	120	96	12	5	234	.....	10	3	.....
Loudon	116	103	6	.....	229	104	98	3	.....	205	121	110	3	.....	234	12	.....	5	.....
Monroe—Dell Roy Precinct	107	93	8	4	215	106	96	1	.....	203	115	98	.....	.....	224	1	.....	.....	3
Leavittsville Precinct	69	53	3	10	138	80	46	1	.....	128	80	53	2	.....	136	.....	11	7	.....
Orange—Leesville Precinct	182	88	6	10	289	194	100	9	.....	302	187	108	8	1	305	.....	12	.....	12
Sherrodsville Precinct	130	113	1	12	261	143	96	.....	.....	239	120	121	.....	.....	241	.....	13	17	.....
Perry	97	136	.....	.....	234	88	132	.....	.....	222	100	131	.....	.....	232	9	.....	4	.....
Rose	109	150	4	6	271	106	143	1	.....	250	114	160	4	.....	278	3	.....	7	.....
Union	90	74	4	.....	170	88	85	4	.....	178	89	79	2	.....	170	2	.....	.....	11
Washington	132	38	2	1	173	125	39	5	.....	169	133	31	2	.....	166	7	.....	.....	1
Totals	2,292	1,666	107	69	4,192	2,295	1,608	104	.....	4,017	2,251	1,658	115	11	4,218	71	74	93	35
Gain	.....	58	.....	.....	.....	.....	.....	.....	.....	.....	.....	.....	.....	.....	.....	.....	.....	58	.....
Loss	3	.....	.....	.....	.....	.....	.....	.....	.....	.....	.....	.....	.....	.....	.....	.....	3	.....	.....

Vote for County Officers—*Carroll County.*

Office.	Republican.	Vote.	Democrat.	Vote.	Prohibition.	Vote.
Clerk	James R. Neely	2,274	A. J. Morrison	1,564	Robert McBride	103
Sheriff	W. F. Butler	1,990	George Bothwell	1,937	V. N. Kerper	73
Coroner	G. W. Dodd	2,273	S. B. Lechner	1,557	S. B. Fisher	102
Commissioner	Edward Stewart	2,219	Isaac Wagner	1,647	W. C. Barrack	102
Treasurer	D. O. Rutan	2,318	D. D. Harsh	1,547	David Palmer	107
Recorder	W. J. Baxter	2,305	J. Moore	1,548	Melville Fawcett	104
Surveyor	Jacob D. Lane	2,257	Joseph Reed	1,630		
Prosecuting Attorney	R. E. McDonald	2,336				
Infirmary Director	Perry W. Adams	2,271	David Snively	1,568	R. G. Graham	102

Champaign County.

Voting precincts.	Governor, 1891.					Secretary of State, 1890.					Governor, 1889.					Gains and losses, according to vote of 1890.			
	R.	D.	P.	Peo.		R.	D.	P.	U. L.		R.	D.	P.	U. L.		Republican.		Democrat.	
	Wm. McKinley, jr.	James E. Campbell.	John J. Ashenhurst.	John Seitz.	Vote cast in each precinct.	Daniel J. Ryan.	Thaddeus E. Cromley.	Melanchton C. Lockwood.	Ezekiel T. Curtis.	Vote cast in each precinct.	Joseph B. Foraker.	James E. Campbell.	John B. Helwig.	John H. Rhodes.	Vote cast in each precinct.	Gain.	Loss.	Gain.	Loss.
Adams	123	193	14	4	334	122	180	20	.....	322	129	182	21	.....	333	1	.....	13	.....
Concord	107	159	15	17	298	122	154	27	.....	304	136	165	27	.....	328	.....	15	5	.....
Goshen—Goshen Precinct	196	52	8	12	268	} 508	126	43	.....	677	499	125	51	.....	676	.....	8	3	.....
Mechanicsburg Precinct	304	77	29	.....	410														
Harrison	104	94	14	5	217	100	108	13	.....	221	117	99	19	.....	235	4	.....	.....	14
Jackson—Addison Precinct	148	94	6	.....	248	156	85	5	.....	246	156	103	5	.....	267	.....	8	9	.....
McCrea "	83	132	.....	3	218	90	125	2	.....	218	89	152	2	.....	243	.....	7	7	.....
Johnson—Millerstown Precinct	24	97	3	1	125	25	88	5	.....	119	25	107	.....	.....	133	.....	1	9	.....
St. Paris Precinct	201	280	11	9	501	183	305	14	2	510	187	325	22	2	537	18	.....	.....	25
Mad River—Terre Haute Precinct	72	151	4	16	243	76	151	8	6	244	84	159	5	5	253	.....	4	.....	.....
Westville "	58	180	12	1	251	64	176	17	.....	257	63	200	17	.....	280	.....	6	4	.....

Champaign County—Concluded.

Voting precincts.	Governor, 1891.					Secretary of State, 1890.					Governor, 1889.					Gains and losses, according to vote of 1890.			
	R.	D.	P.	Peo.		R.	D.	P.	U. L.		R.	D.	P.	U. L.		Republican.		Democrat.	
	Wm. McKinley, jr.	James E. Campbell.	John J. Ashenhurst.	John Seitz.	Vote cast in each precinct.	Daniel J. Ryan.	Thaddeus E. Cromley.	Melanchton C. Lockwood.	Ezekiel T. Curtis.	Vote cast in each precinct.	Joseph B. Foraker.	James E. Campbell.	John B. Helwig.	John H. Rhodes.	Vote cast in each precinct.	Gain.	Loss.	Gain.	Loss.
Rush—North Lewisburg Precinct	194	87	14	2	297	190	68	17	.....	275	211	74	19	.....	304	4	.....	19	.....
Woodstock "	189	60	.....	2	251	178	48	.....	.....	226	182	56	.....	.....	239	11	.....	12	.....
Salem	270	174	24	2	470	234	147	35	.....	418	232	167	49	.....	448	36	.....	27	.....
Union	210	99	17	10	336	229	115	20	.....	364	250	110	23	.....	383	.....	19	.....	16
Urbana	179	126	9	2	316	172	131	13	.....	316	180	138	15	.....	334	7	.....	.....	5
Urbana (City) 1st Ward	166	73	8	.....	247														
2d "	227	65	2	1	295	376	123	15	.....	516	365	138	23	.....	529				
3d "	192	89	5	.....	286	390	204	19	.....	616	374	213	24	.....	614	6	.....	20	.....
4th "	239	163	18	.....	420	222	199	8	.....	435	175	237	12	.....	430				
5th "	170	156	4	4	334														
Wayne—Cable Precinct	135	42	10	4	191	119	50	7	.....	186	117	61	5	.....	192	16	.....	.....	8
Mingo "	133	51	5	3	192	118	53	5	.....	176	126	47	19	.....	185	15	.....	.....	2
Totals	3,724	2,694	232	98	6,748	3,674	2,636	303	8	6,646	3,697	2,858	358	7	6,943	118	68	128	70
Gain	50	58	.....	.....	.....	.....	.....	.....	.....	.....	.....	.....	.....	.....	.....	50	.....	58	.....

VOTE FOR COUNTY OFFICERS.

Office.	Republican.	Vote.	Democrat.	Vote.	Prohibition.	Vote.	Peoples.	Vote.
Commissioner	Jacob S. Sarver	3,684	Christian Norman	2,493	Thomas Rawlings	241	W. D. Mead	111
Treasurer	Arthur Guthrie	3,644	John C. Sceva	2,566	W. E. McKee	223	H. McClellan	103
Infirmary Director	E. K. Humes	3,610	John H. Blose	2,577	J. S. Robinson	239	Wm. Kite	104

Clark County.

Voting precincts.	Governor, 1891.					Secretary of State, 1890.					Governor, 1889.					Gains and losses, according to vote of 1890.			
	R.	D.	P.	Peo.		R.	D.	P.	U. L.		R.	D.	P.	U. L.		Republican.		Democrat.	
	Wm. McKinley, jr.	James E. Campbell.	John J. Ashenhurst.	John Seitz.	Vote cast in each precinct.	Daniel J. Ryan.	Thaddeus E. Cromley.	Melanchton C. Lockwood.	Ezekiel T. Curtis.	Vote cast in each precinct.	Joseph B. Foraker.	James E. Campbell.	John B. Helwig.	John H. Rhodes.	Vote cast in each precinct.	Gain.	Loss.	Gain.	Loss.
Bethel—Donnelsville Precinct	103	73	24	10	210	116	88	26	.....	230	115	96	24	.....	236	.....	13	.....	15
Medway "	88	66	5	11	170	70	58	12	.....	140	93	90	15	.....	199	18	.....	8	.....
New Carlisle "	215	64	17	4	300	228	71	21	.....	323	236	76	23	.....	338	.....	13	.....	7
German—Lawrenceville "	73	139	19	8	239	80	163	21	.....	264	86	164	25	.....	276	.....	7	.....	24
Tremont "	48	136	8	6	198	44	141	29	.....	214	52	146	33	.....	232	4	.....	...	5
Greene	226	83	23	15	374	191	57	36	.....	284	230	86	36	.....	353	35	.....	26	.....
Harmony—Precinct No. 1	177	77	27	2	283	155	71	37	.....	262	174	100	24	.....	298	22	.....	6	.....
" No. 2	71	26	33	4	134	75	22	39	.....	136	93	18	37	.....	148	.....	4	4	.....
Madison—Selma Precinct	60	22	9	5	96	71	20	8	.....	100	84	17	11	.....	112	.....	11	2	.....
South Charleston Precinct	266	123	23	6	418	241	122	32	.....	397	285	128	26	.....	446	25	.....	1	.....
Mad River	154	191	26	14	385	132	184	41	.....	357	171	190	44	.....	409	22	.....	7	.....
Moorfield—Precinct No. 1	139	81	10	9	239	132	77	12	.....	222	} 190	122	15	.....	327	7	.....	4	.....
" No. 2	56	53	2	1	112	47	42	4	.....	93						9	.....	11	.....
Pike—Precinct No. 1	82	122	11	.....	215	79	133	17	.....	230	89	129	16	.....	235	3	.....	.....	11
" No. 2	75	85	5	1	166	66	82	14	.....	162	66	94	10	.....	170	9	.....	3	.....
Pleasant	248	67	38	7	300	234	68	53	.....	359	245	81	44	.....	369	14	.....	.....	1
Springfield	276	198	45	24	543	290	181	49	.....	524	325	204	66	.....	600	.....	14	17	.....
Springfield (City)—1st Ward, Precinct A	125	353	1	4	483	141	195	2	.....	338	171	232	4	.....	409				
" B	199	138	10	13	342	24	154	1	.....	180	64	228	8	.....	301				
" C	147	254	14	39	454	182	169	36	.....	390	203	208	41	.....	454				
2d " " A	160	105	14	6	280	164	75	33	.....	274	111	61	38	.....	210				
" B	178	86	22	2	288	278	75	22	.....	375	308	187	63	.....	558				
" C	267	136	49	2	454	266	158	27	.....	453	220	81	26	.....	328				
3d " " A	156	210	23	10	399	138	131	5	.....	274	158	162	9	.....	331				
" B	119	237	5	15	376	133	208	11	.....	353	149	205	10	.....	366				
4th " " A	180	107	29	10	326	51	52	1	.....	104	52	52	3	.....	108				

Clark County—Continued.

Voting precincts.	Governor, 1891.					Secretary of State, 1890.					Governor, 1889.					Gains and losses, according to vote of 1890.			
	R.	D.	P.	Peo.		R.	D.	P.	U. L.		R.	D.	P.	U. L.		Republican.		Democrat.	
	Wm. McKinley, jr.	James E. Campbell.	John J. Ashenhurst.	John Seitz.	Vote cast in each precinct.	Daniel J. Ryan.	Thaddeus E. Cromley.	Melanchton C. Lockwood.	Ezekiel T. Curtis.	Vote cast in each precinct.	Joseph B. Foraker.	James E. Campbell.	John B. Helwig.	John H. Rhodes.	Vote cast in each precinct.	Gain.	Loss.	Gain.	Loss.
Springfield (City)—4th Ward, Precinct B	165	98	11	7	281	172 132 110	104 94 132	27 17 19	....	305 242 260	183 110 318 155	131 131 177 99	37 26 26 22	....	354 267 525 279	93		137	
" C	119	131	20	5	275														
" D	329	161	14	13	517	207	121	9	.....	336	250 343	154 165	13 45	....	419 557				
5th " " A	191	123	5	10	329	238	126	28	.....	392									
" B	296	124	22	17	399	259	127	54	.....	440									
" C	262	96	8	6	272	54	154	3	.....	212	63	210	2	.....	276				
6th " " A	129	236	4	7	376	136	129	14	.....	280	150	199	26	.....	378				
" B	157	135	21	19	332	92	60	27	.....	179	106	83	38	.....	228				
" C	196	177	7	10	390	228	240	21	.....	489	252	259	23	.....	545				
" D	117	212	5	5	339	122	135	28	.....	285	78	97	22	.....	197				
						114	188	17	.....	319	127	226	14	.....	371				
						98	155	13	.....	266	88	163	19	.....	271				
Totals	5,789	4,725	609	327	11,294	5,590	4,562	866	.....	11,043	6,193	5,251	964	.....	12.480	261	62	226	63
Gain	199	163	.....	.....	.....	.....	.....	.....	.....	.....	.....	.....	.....	.....	.....	199	.....	163	.....

VOTE ON COUNTY OFFICERS—*Clark County.*

Office.	Republican.	Vote.	Democrat.	Vote.	Prohibition.	Vote.	Peoples.	Vote.
Coroner	James M. Austin	5,595	Joseph C. O'Brien	4,678	A. W. Mitchell	602		
Commissioner	Robert N. Elder	5,511	N. B. Buffenbarger	4,326	G. P. Raup	632	Christ F. Rohrer	440
Surveyor	William Sharon	5,583	D. F. Snyder	4,275	J. F. McJilion	597	S. T. Russel	426
Prosecuting Attorney	Chase Stewart	5,586	W. W. Witmeyer	4,316			F. B. Miller	429
Infirmary Director	C. H. Butler	5,451	James Denny	4,214	W. D. McIntire	669	T. H. Roberts	538

Clermont County.

Voting precincts.	Governor, 1891.					Secretary of State, 1890.					Governor, 1889.					Gains and losses, according to vote of 1890.			
	R.	D.	P.	Peo.		R.	D.	P.	U. L.		R.	D.	P.	U. L.		Republican.		Democrat.	
	Wm. McKinley, jr.	James E. Campbell.	John J. Ashenhurst.	John Seitz.	Vote cast in each precinct.	Daniel J. Ryan.	Thaddeus E. Cromley.	Melanchton C. Lockwood.	Ezekiel T. Curtis.	Vote cast in each precinct.	Joseph B. Foraker.	James E. Campbell.	John B. Helwig.	John H. Rhodes.	Vote cast in each precinct.	Gain.	Loss.	Gain.	Loss.
Batavia—Amelia	190	136	2	10	343	196	139	8		344	201	147	7		357		6		3
North	145	178	2	1	329	355	311	7		673	331	347	3		688		41	7	
South	169	140	2	2	320														
Franklin—East	109	120	3	11	246	273	322	14		610	289	311	21		625		6		61
West	102	104	4	20	232														
Chilo	56	37	2	23	121														
Rural	26	72	3	14	120	31	87	4		122	37	84	3		124		5		15
Goshen	214	172	6	2	395	211	182	6		399	218	187	7		414	3			10

Clermont County—Concluded.

Voting precincts	Governor, 1891. R. Wm. McKinley, Jr.	D. James E. Campbell.	P. John J. Ashenhurst.	Peo. John Seitz.	Vote cast in each precinct.	Secretary of State, 1890. R. Daniel J. Ryan.	D. Thaddeus E. Cromley.	P. Melanchton C. Lockwood.	U. L. Ezekiel T. Curtis.	Vote cast in each precinct.	Governor, 1889. R. Joseph B. Foraker.	D. James E. Campbell.	P. John B. Helwig.	U. L. John H. Rhodes.	Vote cast in each precinct.	Gains and losses, according to vote of 1890. Republican. Gain.	Republican. Loss.	Democrat. Gain.	Democrat. Loss.
Jackson	157	155	4	.....	317	167	202	6	.....	376	186	198	3	.....	388	.....	10	.....	47
Miami—Branch Hill	94	74	2	3	175	91	77	4	.....	172	110	80	3	.....	194	3	.....	.....	3
Loveland	103	164	2	1	274	98	158	1	.....	258	119	213	6	.....	281	5	.....	6	.....
Milford	196	194	12	3	415	183	204	6	.....	397	180	209	7	.....	392	13	.....	.....	10
Monroe—Laurel	150	201	10	6	378	152	198	14	.....	364	163	218	14	.....	395	.....	2	3	.....
Newberry Precinct	87	73	1	2	167	76	68	2	.....	146	80	78	3	.....	161	11	.....	5	.....
Ohio—East	191	198	3	3	397	360	373	7	.....	743	377	365	9	.....	752	.....	7	.....	22
West	162	152	4	.....	320														
Pierce—Locust Corner	94	148	1	1	245	87	183	8	.....	278	93	154	.....	.....	312	7	.....	.....	35
Stonelick—North	37	86	4	3	133	43	80	5	.....	128	40	87	.....	.....	136	.....	6	6	.....
South	131	146	6	7	292	112	169	11	.....	294	130	169	11	.....	314	19	.....	.....	23
Tate—Bantam	94	93	1	11	201	112	97	3	.....	212	106	118	.....	.....	227	.....	18	.....	4
Bethel—East	122	143	18	12	295	238	277	39	.....	556	259	279	36	3	579	16	.....	.....	28
West	132	106	12	.....	260														
Union—North	94	121	2	4	222	93	133	5	.....	231	97	144	5	.....	252	1	.....	.....	12
South	63	104	.....	1	172	60	131	.....	.....	191	59	148	1	.....	209	3	.....	.....	27
Washington—Moscow	117	103	7	2	234	119	103	11	.....	233	112	107	14	.....	234	.....	2	.....	.....
Neville	115	79	2	22	220	111	106	6	.....	224	113	106	.....	.....	234	4	.....	.....	27
North Washington	63	98	2	.....	164	63	101	2	.....	166	73	105	3	.....	181	.....	.....	.....	3
Wayne	153	217	2	4	379	141	262	2	.....	407	168	266	11	.....	446	12	.....	.....	45
Williamsburg—East	193	107	6	1	310	361	255	18	.....	637	358	309	14	.....	685	.....	4	.....	32
West	164	116	6	2	294														
Totals	3,723	3,837	131	171	7,970	3,733	4,218	189	.....	8,161	3,899	4,420	181	3	8,580	97	107	27	408
Loss	10	381	.....	.....	.....	.....	.....	.....	.....	.....	.....	.....	.....	.....	.....	.....	10	.....	381

Vote for County Officers—*Clermont County.*

Office.	Republican.	Vote.	Democrat.	Vote.	Prohibition.	Vote.	Peoples.	Vote.
Sheriff	Geo. W. Temple	3,722	Geo. A. Keen	3,606	Joseph Sims	124	S. L. Swope	163
Commissioner	R. D. Sapp	3,768	Dennis Maher	3,440	John C. Riley	137	Thomas Hare	271
Treasurer	Otis Dudley	3,640	Chas. L. Kennedy	3,631	L. W. Carver	139	J. W Sleppy	192
Infirmary Director	Geo. F. Hausserman	3,614	John Lush	3,645	Chas Hill	133	E. B. Duckwall	201

Clinton County.

Voting precincts.	Governor, 1891.					Secretary of State, 1890.					Governor, 1889.					Gains and losses, according to vote of 1890.			
	R.	D.	P.	Peo.		R.	D.	P.	U. L.		R.	D.	P.	U. L.		Republican.		Democrat.	
	Wm. McKinley, jr.	James E. Campbell.	John J. Ashenhurst.	John Seitz.	Vote cast in each precinct.	Daniel J. Ryan.	Thaddeus E. Cromley.	Melanchton C. Lockwood.	Ezekiel T. Curtis.	Vote cast in each precinct.	Joseph B. Foraker.	James E. Campbell.	John B. Helwig.	John H. Rhodes.	Vote cast in each precinct.	Gain.	Loss.	Gain.	Loss.
Adams	118	41	7	8	175	128	38	10	.....	177	149	25	13	.....	187	.....	10	3	.....
Chester	215	66	29	14	328	213	75	35	.....	325	231	73	44	.....	350	2	.....	.....	9
Clark	268	123	18	42	453	250	120	26	.....	399	288	143	21	.....	456	18	.....	8	.....
Green—New Antioch	123	94	2	.....	231	136	96	4	.....	236	142	103	5	.....	253	.....	3	.....	2
New Vienna	229	205	8	4	449	231	183	16	.....	434	252	210	19	.....	479	.....	2	22	.....
Jefferson	207	106	11	3	332	199	105	13	.....	319	216	117	17	.....	352	8	.....	1	.....
Liberty—Mt. Pleasant	71	42	1	9	126	70	42	3	.....	122	81	43	2	.....	127	1	.....	.....	7
Port Williams	113	73	9	9	205	119	70	16	.....	205	121	76	20	.....	217	.....	6	3	.....
Marion—North	151	80	5	4	244	287	190	21	.....	500	306	212	43	.....	562	34	.....	.....	7
South	170	103	9	1	285														
Richland—East	160	140	8	1	314	305	245	22	.....	576	318	288	26	.....	639	46	.....	23	.....
West	191	133	4	.....	334														

Clinton County—Concluded.

Voting precincts.	Governor, 1891.					Secretary of State, 1890.					Governor, 1889.					Gains and losses, according to vote of 1890.			
	R.	D.	P.	Peo.		R.	D.	P.	U. L.		R.	D.	P.	U. L.		Republican.		Democrat.	
	Wm. McKinley, jr.	James E. Campbell.	John J. Ashenhurst.	John Seitz.	Vote cast in each precinct.	Daniel J. Ryan.	Thaddeus E. Cromley.	Melanchton C. Lockwood.	Ezekiel T. Curtis.	Vote cast in each precinct.	Joseph B. Foraker.	James E. Campbell.	John B. Helwig.	John H. Rhodes.	Vote cast in each precinct.	Gain.	Loss	Gain.	Loss.
Union—Precinct A	186	87	19	7	302	456	170	40	.....	683	465	217	40	.....	725	.....	20	42	.....
" B	250	125	6	.....	382														
" C	183	47	13	6	255	426	152	38	.....	634	428	175	49	.....	654	.....	1	16	.....
" D	242	121	7	2	373														
Vernon	226	111	6	3	356	219	111	11	.....	341	228	119	13	.....	360	7	.....	.....	.....
Washington	131	157	.....	.....	288	120	176	.....	.....	297	131	169	3	.....	304	11	.....	.....	19
Wayne	128	158	12	2	312	122	162	12	.....	297	138	174	18	.....	331	6	.....	.....	4
Wilson	97	136	11	13	259	123	114	19	.....	256	113	126	20	.....	261	.....	26	22	.....
Totals	3,469	2,153	185	128	6,063	3,404	2,056	288	.....	5,808	3,607	2,270	353	.....	6,257	133	68	145	48
Gain	65	97	.....	.....	.....	.....	.....	.....	.....	.....	.....	.....	.....	.....	.....	65	.....	97	.....

Vote for County Officers.

Office.	Republican.	Vote.	Democrat.	Vote.	Prohibition.	Vote.
Coroner	John G. Outcalt	3,364	David Babb	2,185	Charles F. Irons	182
Commissioner	Daniel W. Hogan	3,280	Michael D. Swingley	2,331	.....	.....
Treasurer	S. F. Wescoat	3,342	Frederick D. Mitchell	2,370	.....	.....
Infirmary Director	Martin A. Wilson	3,338	Warren Taylor	2,024	Thomas E. Hunnicutt	362

Columbiana County.

Voting precincts.	Governor, 1891. R. Wm. McKinley, jr.	D. James E. Campbell.	P. John J. Ashenhurst.	Peo. John Seitz.	Vote cast in each precinct.	Secretary of State, 1890. R. Daniel J. Ryan.	D. Thaddeus E. Cromley.	P. Melanchton C. Lockwood.	U. L. Ezekiel T. Curtis.	Vote cast in each precinct.	Governor, 1889. R. Joseph B. Foraker.	D. James E. Campbell.	P. John B. Helwig.	U. L. John H. Rhodes.	Vote cast in each precinct.	Gains and losses, according to vote of 1890. Republican. Gain.	Republican. Loss.	Democrat. Gain.	Democrat. Loss.
Butler	206	112	38	12	368	182	72	25	...	288	184	85	34	.....	305	24	.....	40	.....
Center—North	356	165	13	8	553	313	140	12	.....	468	357	152	13	.....	526	43	.....	25	.....
South	251	194	14	8	469	239	177	12	.....	429	237	174	8	.....	422	12	.....	17	.....
Elk Run	196	136	6	10	350	161	133	8	.....	307	200	132	14	.....	349	35	.....	3	.....
Fairfield—East	179	138	20	33	369	246	264	30	.....	579	338	281	32	19	674	87	.....	20	.....
West	154	146	12	19	338														
Franklin	48	114	1	2	167	39	101	.....	.....	140	41	123	3	.....	170	9	.....	13	.....
Hanover	291	199	5	3	503	246	182	1	.....	431	289	200	3	.....	495	45	.....	17	.....
Knox	194	234	3	9	440	165	225	4	.....	405	177	242	.....	.....	430	29	.....	9	.....
Liverpool	83	72	9	1	165	43	26	9	.....	80	54	44	10	.....	108	40	.....	46	.....
East Liverpool (City) 1st Ward	450	175	29	1	662	282	97	15	.....	395	285	126	21	.....	440	168	.....	78	.....
2d "	346	203	12	1	567	242	114	10	.....	367	242	127	15	.....	392	104	.....	89	.....
3d "	328	226	22	3	580	235	114	15	.....	368	230	140	17	.....	394	93	.....	112	.....
4th "	298	194	26	2	527	221	108	17	.....	334	215	105	29	.....	348	77	.....	91	.....
Madison	115	98	15	5	236	88	102	13	.....	205	111	97	14	.....	226	27	.....	.....	4
Middleton—Clarkson	40	40	1	8	89	167	115	26	.....	318	222	127	13	.....	364	50	.....	39	.....
Negley	105	65	2	14	188														
Rogers	72	49	4	9	134														
Perry	125	75	12	11	226	105	55	3	.....	167	122	69	5	.....	198	20	.....	20	.....
Salem (City) 1st Ward	251	128	15	15	414	187	72	15	.....	279	187	109	31	.....	327	64	.....	56	.....
2d "	171	87	19	9	290	160	65	13	.....	242	156	66	20	.....	246	11	.....	22	.....
3d "	206	164	13	5	320	163	111	10	.....	288	182	116	18	2	325	43	.....	53	.....
4th "	214	134	16	8	377	177	104	15	.....	297	169	100	14	2	288	37	.....	30	.....
Salem—Franklin Square	122	68	7	1	201	109	64	3	.....	176	129	72	5	.....	206	13	.....	4	.....
Leetonia—North	136	217	5	2	369	261	353	10	.....	621	246	356	8	1	616	58	.....	30	.....
South	183	166	7	5	367														
Washingtonville	109	120	4	3	236	90	69	3	.....	163	82	89	2	.....	174	19	.....	51	.....
St. Clair	130	104	3	2	239	111	106	2	.....	221	121	109	5	.....	235	19	.....	.....	2

Columbiana County—Concluded.

Voting precincts.	Governor, 1891.					Secretary of State, 1890.					Governor, 1889.					Gains and losses, according to vote of 1890.			
	R.	D.	P.	Peo.		R.	D.	P.	U. L.		R.	D.	P.	U. L.		Republican.		Democrat.	
	Wm. McKinley, jr.	James E. Campbell.	John J. Ashenhurst.	John Seitz.	Vote cast in each precinct.	Daniel J. Ryan.	Thaddeus E. Cromley.	Melanchton C. Lockwood.	Ezekiel T. Curtis.	Vote cast in each precinct.	Joseph B. Foraker.	James E. Campbell.	John B. Helwig.	John H. Rhodes.	Vote cast in each precinct.	Gain.	Loss.	Gain.	Loss.
Unity—East Palestine	345	188	18	5	562	313	158	19	.....	490	257	157	31	.....	456	32	.....	30	.....
New Waterford	69	69	3	22	174	74	68	3	.....	164	85	86	7	6	184	.....	5	1	.....
Unity	41	88	8	4	136	39	99	2	.....	142	45	104	3	.....	152	2	.....	.....	11
Washington—East	102	52	6	4	172	} 320	223	6	.....	560	314	239	28	1	589	15	.....	30	.....
West	233	201	25	25	499														
Wayne	46	89	7	13	158	25	84	5	.....	114	49	92	8	.....	151	21	.....	5	.....
West—East Rochester	161	59	5	9	239	154	43	3	.....	203	160	70	7	2	239	7	.....	16	.....
New Chambersburg	50	91	.....	30	174	64	109	.....	.....	173	69	104	1	2	179	.....	14	.....	18
Yellow Creek	91	40	5	.....	136	44	35	2	.....	81	} 480	342	85	.....	918	47	.....	5	.....
Wellsville (City)—1st Ward	139	68	13	2	229	110	39	14	.....	166						29	.....	29	.....
2d "	135	77	13	2	228	106	54	14	.....	174						29	.....	23	.....
3d "	141	94	12	.....	250	101	58	12	.....	173						40	.....	36	.....
4th "	103	108	12	.....	227	76	61	10	.....	152						27	.....	47	.....
5th "	98	65	8	.....	171	77	41	4	.....	122						21	.....	24	.....
Totals	7,113	5,112	464	325	13,099	5,735	4,036	365	.....	10,282	6,035	4,435	504	35	11,126	1,397	19	1,111	35
Gain	1,378	1,076	.....	.....	.....	.....	.....	.....	.....	.....	.....	.....	.....	.....	.....	1,378	.....	1,076	.....

Vote for County Officers—*Columbiana County.*

Office.	Republican.	Vote.	Democrat.	Vote.	Prohibition.	Vote.	Peoples.	Vote.
Sheriff	Marcus O. Lodge	6,545	George M. Connell	4,819	Collins Kinsey	452	Richard B. Tullis	368
Coroner	Samuel Badger	6,669	John Gaunt	4,487	John Travis	469	Homer H. Everett	375
Commissioner	Samuel Bye	6,746	Robert H. McMichael	4,485	Jesse Edgarton	461	Wm. H. Crawford	411
Treasurer	John R. Martin	6,671	John W. Hall	4,570	M. O. Fisher	493	Samuel Williams	386
Prosecuting Attorney	Chas. S. Speaker	6,761	C. F. Bough (*D. & Peo.*)	4,879	S. F. Farr	3		
Infirmary Director	Craig D. Filson	6,736	Adam Miller	4,497	Edward Y. Cope	474	John C. Roseburg	370

Coshocton County.

Voting precincts.	Governor, 1891.					Secretary of State, 1890.					Governor, 1889.					Gains and losses, according to vote of 1890.			
	R.	D.	P.	Peo.	Vote cast in each precinct	R.	D.	P.	U. L.	Vote cast in each precinct.	R.	D.	P.	U. L.	Vote cast in each precinct.	Republican.		Democrat.	
	Wm. McKinley, jr.	James E. Campbell.	John J. Ashenhurst.	John Seitz.		Daniel J. Ryan.	Thaddeus E. Cromley.	Melanchton C. Lockwood.	Ezekiel T. Curtis.		Joseph B. Foraker.	James E. Campbell.	John B. Helwig.	John H. Rhodes.		Gain.	Loss.	Gain.	Loss.
Adams	96	152	5		253	84	150	4		238	102	150	7		259	12		2	
Bedford	122	91	6	1	222	121	87	14		222	122	92	9		223	1		4	
Bethlehem	69	109	2		188	69	107			176	84	132			218			2	
Clark	90	133	5	1	229	75	139	11		225	85	141	9		234	15			6
Crawford	40	222	3	2	268	26	201	2		229	41	235	3		279	14		21	
Franklin	92	155	1	1	251	69	129	1		199	95	137	1		233	23		26	
Jackson	211	175	13	3	402	176	164	25		365	213	174	17		404	35		11	
Jefferson	125	179	16	7	328	88	203	23		316	102	168	25		296	37			24
Keene	100	74	12		189	98	70	13		181	104	81	17		202	2		4	
Lafayette	137	133	16	1	290	114	137	19		271	122	141	26		289	23			4

Coshocton County—**Concluded.**

Voting precincts.	Governor, 1891.					Secretary of State, 1890.					Governor, 1889.					Gains and losses, according to vote of 1890.			
	R.	D.	P	Peo.		R.	D.	P.	U. L.		R.	D.	P.	U. L.		Republican.		Democrat.	
	Wm. McKinley, jr.	James E. Campbell.	John J. Ashenhurst.	John Seitz.	Vote cast in each precinct.	Daniel J. Ryan.	Thaddeus E. Cromley.	Melanchton C. Lockwood.	Ezekiel T. Curtis.	Vote cast in each precinct.	Joseph B. Foraker.	James E. Campbell.	John B. Helwig.	John H. Rhodes.	Vote cast in each precinct.	Gain.	Loss.	Gain.	Loss.
Linton	142	211	8	3	367	121	174	6	.....	301	145	229	12	.....	386	21	.....	37	.....
Mill Creek	40	113	2	1	156	32	104	1	.....	137	36	100	.....	.....	136	8	.....	9	.....
Monroe	85	127	2	5	220	75	125	4	.....	204	91	132	7	.....	230	10	.....	2	.....
New Castle	89	121	7	1	219	81	127	14	.....	222	93	124	9	.....	227	8	.....	.....	6
Oxford	109	102	1	.....	212	93	91	2	.....	186	121	110	3	.....	236	16	.....	11	.....
Perry	68	115	13	7	204	66	115	22	.....	203	74	117	28	.....	219	2	.....	.....	.....
Pike	74	88	2	5	169	77	87	2	.....	166	84	94	1	.....	179	.....	3	1	.....
Tiverton	50	146	8	1	207	46	133	5	.....	186	52	144	5	.....	203	4	.....	13	.....
Tuscarawas—Precinct No. 1	115	185	2	.....	306	228	287	11	.....	528	231	293	13	.....	539	68	.....	68	.....
" " 2	181	170	8	.....	358														
" " 3	146	144	1	.....	297	244	307	12	.....	564	251	306	11	.....	570	20	.....	.....	19
" " 4	118	144	5	5	273														
Virginia	145	86	8	1	241	124	98	5	.....	227	147	109	9	.....	265	21	.....	.....	12
Washington	114	62	3	8	189	110	67	.....	.....	177	115	69	.....	.....	185	4	.....	.....	5
White Eyes	79	123	24	3	232	71	117	32	.....	220	84	124	28	.....	237	8	.....	6	.....
Totals	2,637	3,360	173	56	6,270	2,288	3,219	228	.....	5,743	2,594	3,402	238	.....	6,249	352	3	217	76
Gain	349	141	.....	.....	.....	.....	.....	.....	.....	.....	.....	.....	.....	.....	.....	349	.....	141	.....

Vote for County Officers—*Coshocton County.*

Office.	Republican.	Vote.	Democrat.	Vote.	Prohibition.	Vote.
Sheriff	D. R. Porter	2,546	Chas. Craig	3,342	J. W. Clark	182
Commissioner	F. W. Powell	2,569	Alex. M. Dinsmore	3,298	S. W. Berry	173
Treasurer	Harrison Hart	2,578	Stephen F. Dawson	3,338	L. D. Barge	165
Recorder	W. W. Bechtol	2,562	Gilbert Coplen	3,330	Ward B. Elliott	179
Surveyor	George A. Thompson	2,572	James Long	3,311	Wm. Carnahan	184
Prosecuting Attorney	B. S. Church	2,525	Wm. R. Pomerene	3,375	H. D. Williams	177
Infirmary Director	Alex. McConnell	2,574	Wm. Hunt	3,309	D. D. Boyd	165

Crawford County.

Voting precincts.	Governor, 1891.					Secretary of State, 1890.					Governor, 1889.					Gains and losses, according to vote of 1890.			
	R.	D.	P.	Peo.		R.	D.	P.	U. L.		R.	D.	P.	U. L.		Republican.		Democrat.	
	Wm. McKinley, jr.	James E. Campbell.	John J. Ashenhurst.	John Seitz.	Vote cast in each precinct.	Daniel J. Ryan.	Thaddeus E. Cromley.	Melanchton C. Lockwood.	Ezekiel T. Curtis.	Vote cast in each precinct.	Joseph B. Foraker.	James E. Campbell.	John B. Helwig.	John H. Rhodes.	Vote cast in each precinct.	Gain.	Loss.	Gain.	Loss.
Auburn	145	115	7	7	275	110	110	7	.....	229	148	140	11	.....	304	35	.....	5	.....
Bucyrus	96	129	1	29	257	78	133	2	.....	213	95	147	3	.....	246	18	.....	.....	4
Bucyrus (City)—1st Ward	111	227	.....	6	355	82	232	1	.....	315	109	243	5	.....	357	29	.....	.....	5
2d "	239	281	4	14	549	174	232	7	.....	416	205	249	6	.....	470	65	.....	49	.....
3d "	139	198	2	6	347	122	167	.....	.....	291	136	193	4	.....	334	17	.....	31	.....
4th "	55	146	1	4	208	49	130	1	.....	180	51	143	2	.....	196	6	.....	16	.....
Chatfield	20	194	1	23	242	11	204	.....	.....	215	21	249	.....	.....	270	9	.....	.....	10
Cranberry	59	312	7	57	436	42	321	6	1	372	60	335	9	.....	408	17	.....	.....	9
Dallas	40	38	1	16	96	32	39	3	.....	74	51	41	4	.....	97	[illegible]	.....	.....	1
Holmes	116	192	1	33	346	81	199	2	.....	282	112	237	7	.....	356	35	.....	.....	7

Crawford County—**Concluded.**

Voting precincts.	Governor, 1891.					Secretary of State, 1890.					Governor, 1889.					Gains and losses, according to vote of 1890.			
	R.	D.	P.	Peo.		R.	D.	P.	U. L.		R.	D.	P.	U. L.		Republican.		Democrat.	
	Wm. McKinley, jr.	James E. Campbell.	John J. Ashenhurst.	John Seitz.	Vote cast in each precinct.	Daniel J. Ryan.	Thaddeus E. Cromley.	Melanchton C. Lockwood.	Ezekiel T. Curtis.	Vote cast in each precinct.	Joseph B. Foraker.	James E. Campbell.	John B. Helwig.	John H. Rhodes.	Vote cast in each precinct.	Gain.	Loss.	Gain.	Loss.
Jackson—East Precinct	85	191	10	1	296	176	483	16	.....	677	187	513	28	.....	731	35	.....	43	.....
West "	126	335	12	1	481														
Jefferson	48	162	3	22	237	45	149	3	4	202	66	178	7	.....	252	3	.....	13	.....
Liberty	131	173	4	48	357	115	172	19	.....	308	160	191	30	.....	382	16	.....	1	.....
Lykens	81	145	8	11	260	71	157	5	.....	233	85	163	8	.....	256	10	.....	.....	12
Polk	44	145	5	3	200	33	154	4	.....	191	39	169	6	.....	204	11	.....	.....	9
Galion (City) 1st Ward	59	158	6	15	240	36	186	3	.....	232	40	201	6	.....	246	23	.....	.....	28
2d "	138	218	6	17	382	121	181	3	12	317	120	220	10	.....	354	17	.....	37	.....
3d "	148	233	7	10	405	124	206	13	2	346	146	234	10	.....	392	24	.....	27	.....
4th "	160	183	10	11	372	132	162	15	6	315	166	180	16	.....	368	28	.....	21	.....
Sandusky	36	63	6	44	151	42	89	13	2	146	45	93	12	.....	149	.....	6	.....	26
Texas	66	64	7	10	149	65	64	14	.....	143	71	63	12	.....	147	1	.....	.....	.....
Tod	73	114	3	14	205	67	116	4	.....	189	86	140	8	.....	234	6	.....	.....	2
Vernon	22	182	3	6	213	23	189	4	.....	217	32	205	5	.....	242	.....	1	.....	7
Whetstone—North	90	123	3	13	231	59	125	5	.....	189	97	156	7	.....	260	31	.....	.....	2
" South	19	79	4	7	110	15	84	11	.....	110	25	94	6	.....	125	4	.....	.....	5
Totals	2,346	4,400	122	428	7,400	1,905	4,284	161	27	6,402	2,353	4,767	222	.....	7,380	448	7	243	127
Gain	441	116	.....	.....	.....	.....	.....	.....	.....	.....	.....	.....	.....	.....	.....	441	.....	116	.....

Vote for County Officers—*Crawford County.*

Office.	Republican.	Vote.	Democrat.	Vote.	Prohibition.	Vote.	Peoples.	Vote.
Clerk	Wallace Stahle	1,964	Aaron H. Laughbaum	3,936	Andrew D. Wooley	114	Amos Keller	784
Sheriff	Wm. H. Davis	1,987	C. F. Birk	3,922	J. L. Ackerman	126	G. H. Snyder	769
Coroner	A. F. Messner	2,039	W. H. Noblet	3,991	I. K. Bingamen	118	Geo. Keller	602
Commissioner	W. H. Miller	2,082	John Parcher	3,818	Ely Heckart	130	O. Monnett	752
Treasurer	E. B. Monnett	1,838	John Blyth	3,783	Isaac Beale (*P. & Peo.*)	1,220		
Surveyor	Grant Livensparger	1,986	H. E. Valentine	3,847	E. B. Shifley (*P. & Peo.*)	936		
Infirmary Director	Martin V. Wood	2,019	David Hurr	3,995	W. Boyd	125	D. Eickelberger	631

Cuyahoga County.

Voting precincts.	Governor, 1891.					Secretary of State, 1890.					Governor, 1889.					Gains and losses, according to vote of 1890.			
	R.	D.	P.	Peo.		R.	D.	P.	U. L.		R.	D.	P.	U. L.		Republican.		Democrat.	
	Wm. McKinley, jr.	James E. Campbell.	John J. Ashenhurst.	John Seitz.	Vote cast in each precinct.	Daniel J. Ryan.	Thaddeus E. Cromley.	Melanchton C. Lockwood.	Ezekiel T. Curtis.	Vote cast in each precinct.	Joseph B. Foraker.	James E. Campbell.	John B. Helwig.	John H. Rhodes.	Vote cast in each precinct.	Gain.	Loss.	Gain.	Loss.
Bedford	266	158	25	8	457	269	127	23	.....	420	262	138	19	.....	423	.....	3	31	.....
Brecksville	146	64	5	6	221	159	58	8	.....	225	162	64	9	.....	238	.....	13	6	.....
Brooklyn—Lindale Precinct	67	85	3	6	161	84	103	.....	.....	189	114	97	3	.....	218	43	.....	29	.....
South	60	47	.....	3	110														
West Cleveland—Precinct A	189	154	1	9	353	304	211	2	.....	518	231	175	3	4	421	75	.....	112	.....
" B	190	169	7	27	393														
Brooklyn (Village)—Ward 1	22	38	1	9	70	400	274	.....	.....	682	363	242	9	1	624	.....	39	.....	54
" 2	227	111	3	21	362														
" 3	112	71	1	7	191														
Chagrin Falls	243	99	32	6	380	218	75	30	.....	324	225	81	31	.....	345	25	.....	24	.....

Cuyahoga County—**Continued.**

Voting precincts.	Governor, 1891.					Secretary of State, 1890.					Governor, 1889.					Gains and losses, according to vote of 1890.			
	R.	D.	P.	Peo.		R.	D.	P.	U. L.		R.	D.	P.	U. L.		Republican.		Democrat.	
	Wm. McKinley, jr.	James E. Campbell.	John J. Ashenhurst.	John Seitz.	Vote cast in each precinct.	Daniel J. Ryan.	Thaddeus E. Cromley.	Melanchton C. Lockwood.	Ezekiel T. Curtis.	Vote cast in each precinct.	Joseph B. Foraker.	James E. Campbell.	John B. Helwig.	John H. Rhodes.	Vote cast in each precinct.	Gain.	Loss.	Gain.	Loss.
Cleveland (City)—1st Ward, Precinct A	188	149	2	9	348	261	188	9	6	467	251	182	3	5	447	.....	68	18	.....
" B	54	96	2	3	155	210	180	3	.....	392	153	173	2	1	331				
" C	161	141	5	9	316														
2d " " A	200	202	.....	2	404	253	54	3	1	345	236	86	1	1	332	.....	21	88	.....
" B	230	110	3	5	348	315	188	2	1	506	283	181	4	.....	476				
" C	117	48	1	4	170														
3d " " A	114	237	.....	9	360	174	291	1	2	469	150	251	2	.....	411	2	.....	49	.....
" B	62	103	3	6	174														
4th " " A	194	137	1	9	341	333	254	1	.....	588	327	183	4	1	520	.....	61	16	.....
" B	221	209	4	13	447	315	245	3	3	577	240	240	5	.....	591				
" C	172	169	2	5	348														
5th " " A	116	197	.....	8	321	204	337	.....	3	547	179	314	1	.....	499	53	.....	14	.....
" B	143	198	.....	5	346	156	212	2	1	383	130	190	1	.....	334				
" C	154	168	2	8	332														
6th " " A	156	186	2	9	353	282	348	3	6	641	221	314	3	2	542	21	.....	64	.....
" B	147	226	2	15	390														
7th " " A	123	162	2	19	306														
" B	96	108	2	14	220	182	237	6	10	438	167	223	6	5	410	37	.....	51	.....
" C	186	179	5	14	384	348	281	6	8	645	303	241	10	7	578				
" D	162	120	7	16	305														
8th " " A	98	238	1	8	345	149	347	1	1	504	124	330	.....	.....	416	19	.....	69	.....
" B	101	218	2	6	327	111	270	2	.....	384	91	270	1	.....	370				
" C	80	230	3	6	319														
9th " " A	119	208	3	13	343														
" B	90	146	4	6	246	282	307	6	2	547	200	273	6	.....	486	15	.....	103	.....
" C	104	163	1	10	278	292	358	2	6	658	219	295	1	3	524				
" D	154	197	4	16	371														
" E	73	[illegible]	1	21	[illegible]														

10th Ward, Precinct	A	220	99	5	4	328	338	126	12	.....	488	304	110	7	1	428	30	.....	3	.....
"	B	165	84	3	4	256	184	144	1	.....	329	164	111	.....	.....	275				
"	C	101	93	2	7	203														
11th "	A	189	80	4	5	278	411	195	4	5	615	350	179	6	5	539	.....	5	7	.....
"	B	217	122	.....	11	350														
12th "	A	302	139	10	6	457	515	226	8	1	753	460	198	10	.....	677	15	.....	23	.....
"	B	228	110	2	4	344														
13th "	A	180	171	2	13	366	281	262	.....	2	552	268	205	1	1	487	15	.....	10	.....
"	B	147	111	.....	8	266	286	114	.....	1	405	244	80	5	2	350				
"	C	255	104	1	3	363														
14th "	A	289	131	5	2	427	549	191	6	.....	751	491	169	10	.....	682	64	.....	32	.....
"	B	324	92	4	5	425														
15th "	A	121	166	1	4	292	206	321	2	6	535	212	311	1	4	528	73	.....	51	.....
"	B	121	166	.....	6	293														
"	C	189	112	6	3	310	336	175	6	.....	517	281	128	5	.....	419				
"	D	184	103	2	5	294														
16th "	A	136	114	1	11	262	179	141	1	1	323	118	133	.....	.....	259	.....	21	.....	21
"	B	114	220	.....	15	349	136	291	1	1	423	109	260	.....	.....	377				
"	C	44	77	.....	2	123														
17th "	A	122	217	.....	13	352														
"	B	97	172	.....	5	274	162	339	.....	3	504	134	302	.....	1	447	74	.....	.....	44
"	C	133	139	3	5	280	318	344	2	.....	668	264	206	6	1	479				
"	D	202	111	4	6	323														
18th "	A	163	150	3	25	341														
"	B	144	206	6	43	399	224	250	7	10	494	196	204	6	7	421	270	.....	222	.....
"	C	236	149	10	23	478	575	206	14	8	804	494	164	14	3	688				
"	D	155	94	9	8	266														
"	E	311	79	12	1	403														
19th "	A	186	177	11	20	394	114	165	6	2	230	85	75	4	1	165	249	.....	156	.....
"	B	336	77	12	4	429	461	85	15	.....	563	349	77	16	3	450				
"	C	302	92	13	11	418														
20th "	A	175	69	6	2	252														
"	B	246	98	6	1	351	228	107	12	1	351	246	101	6	1	347	210	.....	149	.....
"	C	177	135	6	13	331	316	200	12	.....	530	251	143	11	1	413				
"	D	156	154	16	13	333														
21st "	A	152	101	4	4	261														
"	B	277	73	12	4	366	366	142	14	1	526	316	119	7	.....	445	144	.....	101	.....
"	C	276	80	15	13	384	407	76	13	.....	502	349	45	14	.....	415				
"	D	212	65	9	5	291														
22d "	A	200	132	9	7	348														
"	B	165	180	5	13	363	336	284	8	1	621	274	243	12	4	542	59	.....	68	.....
"	C	180	90	.....	6	276	380	305	7	3	699	330	224	7	4	578				
"	D	135	123	5	14	277														
"	E	95	132	4	7	238														
23d "	A	139	119	4	10	272														
"	B	110	138	10	10	268	361	348	8	3	723	303	265	7	2	593	.....	26	69	.....
"	C	86	160	1	8	255														
24th "	A	129	263	.....	13	405														
"	B	94	239	1	15	349	128	343	.....	.....	494	100	272	2	3	395	89	.....	28	.....
"	C	82	110	2	12	206	194	419	5	2	624	129	312	5	2	505				
"	D	100	216	2	14	332	36	95	.....	1	132	37	58	1	3	99				
"	E	42	57	1	8	108														

Cuyahoga County—Concluded.

Voting precincts.	Governor, 1891.					Secretary of State, 1890.					Governor, 1889.					Gains and losses, according to vote of 1890.			
	R.	D.	P.	Peo.		R.	D.	P.	U. L.		R.	D.	P.	U. L.		Republican.		Democrat.	
	Wm. McKinley, jr.	James E. Campbell.	John J. Ashenhurst.	John Seitz.	Vote cast in each precinct.	Daniel J. Ryan.	Theddeus E. Cromley.	Melanchton C. Lockwood.	Ezekiel T. Curtis.	Vote cast in each precinct.	Joseph B. Foraker.	James E. Campbell.	John B. Helwig.	John H. Rhodes.	Vote cast in each precinct.	Gain.	Loss.	Gain.	Loss.
Cleveland (City)—25th Ward, Precinct A	115	160	4	19	298														
" B	97	131	1	11	240	141	187	4	.....	334	120	124	3	1	250				
" C	54	108	.....	1	163	166	193	6	1	370	154	145	4	2	311	75	.....	20	.....
" D	78	203	.....	8	289	163	307	6	2	480	151	188	6	6	356				
" E	201	105	15	8	329														
26th " " A	144	137	8	13	302														
" B	102	175	9	12	298	118	99	14	.....	234	99	78	11	1	193	15	.....	48	.....
" C	26	146	.....	2	174	139	311	7	.....	467	111	226	6	3	354				
27th " " A	231	241	18	9	499														
" B	119	55	8	2	184	307	254	24	3	596	315	165	24	2	515	88	.....	71	.....
" C	269	136	13	7	425	366	171	20	1	570	341	158	19	1	526				
" D	142	64	2	3	211														
28th " " A	23	155	.....	1	179														
" B	35	165	.....	1	201	178	439	.....	.....	617	81	432	.....	.....	518	.....	84	80	.....
" C	36	199	.....	3	238														
29th " " A	94	97	3	2	196														
" B	52	224	1	1	278	255	244	6	.....	506	205	264	4	2	480	....	76	70	.....
" C	243	142	6	1	392	210	149	3	.....	363	162	137	2	.....	303				
30th " " A	105	196	.....	13	314														
" B	179	124	5	7	315	285	300	5	5	602	266	265	2	1	533	.....	1	20	.....
31st " " A	183	151	7	5	346														
" B	211	137	3	10	361	404	265	9	2	686	353	233	6	3	604	.....	10	23	.....
32d " " A	136	162	.....	9	307														
" B	94	77	5	1	177	248	199	3	.....	453	183	167	5	1	366	2	.....	23	.....
" C	176	155	4	9	344	156	172	2	2	333	159	148	1	1	312				
33d " " A	168	147	5	6	326														
" B	205	122	2	4	333	283	244	.....	1	531	260	205	2	1	474	.....	21	.....	2
" C	121	190	1	13	325	282	217	3	2	458	204	222	2	.....	434				

Cleveland (City)—34th Ward, Precinct A	28	121	.....	2	151	158	266	.....	1	425	126	247	.....	.....	390	.....	42	1	.....
" B	153	254	1	14	425	180	275	.....	4	461	187	262	1	.....	457				
" C	115	176	.....	10	301														
35th " " A	83	189	2	16	290														
" B	106	177	1	18	302	257	357	.....	4	625	205	298	1	3	513	.....	65	.....	17
" C	88	163	1	12	264	177	323	1	7	510	154	254	.....	6	424				
" D	92	134	1	19	246														
36th " " A	82	183	.....	11	276														
" B	115	184	.....	15	314	242	212	2	8	465	187	165	2	1	362	.....	6	3	.....
" C	149	113	1	10	273	236	434	.....	8	681	232	348	2	7	598				
" D	126	169	3	11	309														
37th " " A	77	109	2	10	198														
" B	151	109	6	15	281	361	331	8	7	708	305	272	2	3	598	.....	8	49	.....
" C	157	190	1	13	361	249	429	2	16	701	222	300	1	17	545				
" D	63	162	.....	24	249														
" E	154	239	1	56	450														
38th " " A	141	130	4	24	299														
" B	241	130	4	30	405	382	235	7	8	634	333	197	3	8	550	.....	30	27	.....
" C	112	127	1	14	254	363	247	1	9	563	234	178	3	4	421				
" D	161	122	2	22	307														
39th " " A	101	179	.....	24	304														
" B	155	212	1	24	392	293	430	.....	25	757	236	383	.....	6	639	68	.....	175	.....
" C	93	157	.....	17	267	145	252	6	9	415	124	188	3	2	321				
" D	36	96	1	25	158														
" E	121	213	3	15	352														
40th " " A	99	173	2	78	352	127	271	3	13	418	96	204	.....	5	312	23	.....	.....	73
" B	83	201	4	22	310	125	308	.....	40	466	94	213	.....	8	318				
" C	93	132	3	16	244														
Dover	150	137	18	8	313	137	114	27	.....	282	165	130	27	.....	323	13	.....	23	.....
East Cleveland—East End Precinct	158	85	3	8	254	172	105	15	.....	292	160	89	14	.....	267	213	.....	120	.....
East Cleveland "	163	73	15	7	258	132	75	5	.....	212	114	64	4	.....	183				
Collinwood "	141	99	6	3	249	108	83	10	.....	202	108	79	6	.....	194				
Glenville "	163	126	7	6	302														
Euclid—Collinwood Precinct	101	33	4	4	142	82	15	3	.....	100	88	27	2	.....	118	19	.....	18	.....
Euclid "	176	151	13	13	353	123	90	9	.....	224	204	133	9	.....	347	53	.....	61	.....
South Euclid "	65	56	.....	1	122	64	59	.....	.....	123	83	56	.....	.....	140	1	.....	.....	3
Independence—Precinct A	69	95	7	2	173	71	72	7	.....	150	106	148	9	.....	263	2	.....	23	.....
" B	45	58	.....	.....	103	29	46	.....	.....	75						16	.....	12	.....
Mayfield	109	62	4	5	180	89	62	9	.....	161	118	74	11	.....	203	20	.....	.....	.....
Middleburgh—Precinct A	236	123	51	4	414	325	304	66	.....	696	350	305	78	.....	735	11	.....	8	.....
" B	100	189	11	13	313														
Newburgh	156	184	6	16	362	127	119	2	.....	248	96	87	1	.....	187	29	.....	65	.....
Olmstead	190	125	23	8	346	155	98	20	.....	274	192	115	23	.....	334	35	.....	27	.....
Orange	106	63	4	1	174	76	38	6	.....	120	95	55	4	.....	155	30	.....	25	.....
Parma	94	156	4	3	257	74	106	1	.....	181	87	146	1	.....	234	20	.....	50	.....

Cuyahoga County—Concluded.

Voting precincts.	Governor, 1891.					Secretary of State, 1890.					Governor, 1889.					Gains and losses, according to vote of 1890.			
	R.	D.	P.	Peo.		R.	D.	P.	U. L.		R.	D.	P.	U. L.		Republican.		Democrat.	
	Wm. McKinley, jr.	James E. Campbell.	John J. Ashenhurst.	John Seitz.	Vote cast in each precinct.	Daniel J. Ryan.	Thaddeus E. Cromley.	Melanchton C. Lockwood.	Ezekiel T. Curtis.	Vote cast in each precinct.	Joseph B. Foraker.	James E. Campbell.	John B. Helwig.	John H. Rhodes.	Vote cast in each precinct.	Gain.	Loss.	Gain.	Loss.
Rockport—Precinct A	103	61	8	2	174	93	43	5	.....	141	199	58	11	.....	267	10	.....	18	.....
" B	150	50	5	4	209	107	33	6	.....	148						43	.....	17	.....
" C	108	58	.....	8	174	114	55	.....	1	171	160	84	1	.....	248	.....	6	3	.....
Royalton	170	59	3	6	238	153	38	2	.....	195	181	38	3	.....	223	17	.....	21	.....
Solon	110	90	6	3	209	94	76	5	.....	177	116	80	8	.....	207	16	.....	14	.....
Strongsville	111	43	2	13	169	116	35	7	.....	159	134	32	10	.....	176	.....	5	8	.....
Warrensville	171	82	2	5	260	128	75	3	.....	206	131	88	1	.....	223	43	.....	7	.....
Totals	24,562	23,188	756	1,745	50,251	22,733	20,670	627	282	44,556	20,334	17,788	625	175	39,548	2,442	613	2,732	214
Gain	1,829	2,518	.....	.....	.....	.....	.....	.....	.....	.....	.....	.....	.....	.....	.....	1,829	.....	2,518	.....

Vote for County Officers.

Office.	Republican.	Vote.	Democrat.	Vote.	Prohibition.	Vote.	Peoples.	Vote.
Coroner	R. Bell	23,469	Geo. Leick	22,311	H. K. Stoner	820	C. W. Woolridge	1,765
Commissioner	J. C. Alexander	23,480	James Harper	22,393	F. L. Miner	803	Wm. J. Spafford	1,748
Treasurer	J. C. Shields	23,690	H. M. Brown	22,256	Geo. Stone	807	W. E. Beck	1,708
Recorder	Fred. Saal	23,367	J. Molyneux	22,493	Clarence E. Cornell	872	Edward M. Dean, jr	1,721

Darke County.

Voting precincts	Governor, 1891.					Secretary of State, 1890.					Governor, 1889.					Gains and losses, according to vote of 1890.			
	R.	D.	P.	Peo.		R.	D.	P.	U. L.		R.	D.	P.	U. L.		Republican.		Democrat.	
	Wm. McKinley, jr.	James E. Campbell.	John J. Ashenhurst.	John Seitz.	Vote cast in each precinct.	Daniel J. Ryan.	Thaddeus E. Cromley.	Melanchton C. Lockwood.	Ezekiel T. Curtis.	Vote cast in each precinct.	Joseph B. Foraker.	James E. Campbell.	John B. Helwig.	John H. Rhodes.	Vote cast in each precinct.	Gain.	Loss.	Gain.	Loss.
Adams—East Precinct	64	78	14	3	164	91	75	12	.....	178	79	69	11	.....	159	.....	27	3	.....
West "	186	133	14	4	338	214	127	11	.....	352	185	133	11	.....	329	.....	28	6	.....
Allen	125	180	12	21	340	127	199	11	.....	337	143	213	16	.....	372	.....	2	.....	19
Brown	178	276	19	3	484	169	283	17	.....	469	160	293	22	.....	475	9	.....	.....	7
Butler	143	264	22	1	434	128	244	22	.....	394	151	244	25	.....	420	15	.....	20	.....
Franklin—North Precinct	59	65	3	1	132	} 162	151	1	.....	314	169	170	4	.....	343	.....	.....	.....	3
South "	103	83	3	2	192														
German	179	144	33	21	385	196	151	35	.....	382	219	144	44	.....	407	.....	17	.....	7
Greenville—East Precinct	90	243	8	7	350	105	258	2	.....	360	96	258	10	.....	364	.....	15	.....	10
West "	158	180	12	2	362	170	198	15	.....	383	146	213	20	.....	379	.....	12	.....	18
Greenville (City)—1st Ward	142	131	10	4	288	145	140	11	.....	296	129	142	11	.....	282	.....	3	.....	9
2d "	97	92	18	2	210	102	100	14	.....	216	97	82	22	.....	201	.....	5	.....	8
3d "	114	162	15	.....	297	110	209	17	.....	336	107	208	12	.....	327	4	.....	.....	47
4th "	133	162	1	.....	301	133	168	4	.....	305	136	161	7	.....	304	.....	.....	.....	6
Harrison	185	250	18	8	468	170	264	15	.....	449	177	295	29	2	503	15	.....	.....	14
Jackson—East Precinct	77	97	17	14	206	81	116	26	.....	223	91	104	16	.....	211	.....	4	.....	19
West "	169	211	9	20	415	175	228	10	.....	413	151	236	3	.....	390	.....	6	.....	17
Mississinawa	102	117	4	52	275	110	169	14	.....	298	120	187	6	.....	313	.....	8	.....	52
Monroe	132	159	12	1	305	135	153	11	.....	299	128	151	15	.....	294	.....	3	6	.....
Neave	86	117	28	.....	232	70	137	31	.....	238	85	133	28	.....	246	16	.....	.....	20
Patterson	155	175	3	11	355	142	163	4	.....	309	166	165	3	.....	334	13	.....	12	.....
Richland	65	180	13	2	260	65	169	24	.....	258	70	172	19	.....	261	.....	.....	11	.....
Twin—North Precinct	193	228	23	8	457	198	227	30	.....	455	183	236	38	2	459	.....	5	1	.....
South "	65	154	20	.....	241	69	143	23	.....	235	66	154	27	.....	247	.....	4	11	.....

Darke County—Concluded.

Voting precincts.	Governor, 1891.					Secretary of State, 1890.					Governor, 1889.					Gains and losses, according to vote o 1890.			
	R.	D.	P.	Peo.		R.	D.	P.	U. L.		R.	D.	P.	U. L.		Republican.		Democrat.	
	Wm. McKinley, jr.	James E. Campbell.	John J. Ashenhurst.	John Seitz.	Vote cast in each precinct.	Daniel J. Ryan.	Thaddeus E. Cromley.	Melanchton C. Lockwood.	Ezekiel T. Curtis.	Vote cast in each precinct.	Joseph B. Foraker.	James E. Campbell.	John B. Helwig.	John H. Rhodes.	Vote cast in each precinct.	Gain.	Loss.	Gain.	Loss.
Van Buren	127	155	11	20	313	118	166	7	.....	291	149	162	9	.....	320	9	.....	.....	11
Wabash	85	85	12	48	233	73	81	20	.....	174	104	122	18	.....	244	12	.....	4	.....
Washington	151	112	22	19	303	163	95	29	.....	287	168	103	18	.....	289	.....	12	17	.....
Wayne—East Precinct	87	203	14	1	310	} 197	398	54	.....	694	202	395	57	.....	654	16	.....	.....	20
West "	126	175	19	10	333														
York	78	123	3	7	212	80	123	2	.....	205	83	145	2	.....	230	.....	2	.....	.....
Totals	3,654	4,734	412	292	9,195	3,698	4,930	472	.....	9,100	3,760	5,090	503	4	9,357	169	153	91	287
Loss	44	196	.....	.....	.....	.....	.....	.....	.....	.....	.....	.....	.....	.....	.....	.....	44	.....	196

Vote for County Officers.

Office.	Republican.	Vote.	Democrat.	Vote.	Prohibition.	Vote.	Peoples.	Vote.
Clerk	Frank M. White	3,413	Jacob R. Stocker	4,389	Thomas L. Brewer	418	Wm. H. Rohr	300
Sheriff	D. E. Vantilburg	3,725	John Welker	4,227	J. R. Williams	398	A. R. Skidmore	291
Coroner	O. E. Lucas	3,530	N. D. Berry	4,348	W. H. H. Minton	414	D. Langston	309
Auditor	J. C. Collins	3,445	L. Klipstine	4,424	S. W. Bennett	416	Lee Woods	310
Commissioner	Johnson Ginn	3,478	P. J. Plessinger	4,401	B. Beery	404	G. W. Parent	326
Surveyor	U. S. Loofburrow	3,448	W. D. Brumbaugh	4,423	U. S. Ray	409	John W. Mills	311
Prosecuting Attorney	T. C. Miller	3,459	S. V. Hartman	4,411	A. C. Brandon	439	.....	.....
Infirmary Director	Joseph Mote	3,474	L. G. Turner	4,372	H. V. Hitz (*P. & Peo.*)	747	.....	.....

Defiance County.

Voting precincts.	Governor, 1891.					Secretary of State, 1890.					Governor, 1889.					Gains and losses, according to vote of 1890.			
	R.	D.	P.	Peo.		R.	D.	P.	U. L.		R.	D.	P.	U. L.		Republican.		Democrat.	
	Wm. McKinley, jr.	James E. Campbell.	John J. Ashenhurst.	John Seitz.	Vote cast in each precinct.	Daniel J. Ryan.	Thaddeus E. Cromley.	Melanchton C. Lockwood.	Ezekiel T. Curtis.	Vote cast in each precinct.	Joseph B. Foraker.	James E. Campbell.	John B. Helwig.	John H. Rhodes.	Vote cast in each precinct.	Gain.	Loss.	Gain.	Loss.
Adams	48	193	.....	35	283	57	243	2	.....	307	38	203	2	.....	243	.....	9	.....	50
Defiance	77	93	.....	3	174	84	110	1	.....	196	74	102	2	.....	178	.....	7	.....	17
Defiance (City)—1st Ward, Precinct A	94	111	5	1	212	210	315	6	.....	533	213	274	5	.....	493	1	.....	8	.....
" " B	117	212	2	12	346														
2d "	54	273	8	13	456	146	331	6	.....	484	144	269	5	.....	419	8	.....	.....	58
3d "	119	134	1	16	273	112	171	3	.....	288	107	130	5	.....	237	7	.....	.....	37
4th "	140	196	19	23	388	146	269	11	.....	426	114	193	10	.....	319	.....	6	.....	73
Delaware	98	201	12	56	370	79	264	20	.....	366	77	230	35	.....	344	19	.....	.....	63
Farmer	150	71	1	86	309	172	126	2	.....	301	169	130	4	.....	303	.....	22	.....	55
Hicksville—Village Precinct	241	135	28	49	455	328	301	75	.....	705	353	317	50	.....	721	.....	9	.....	78
North "	45	43	3	48	142														
South "	33	45	2	15	95														
Highland	156	141	4	6	310	147	167	7	.....	321	151	162	5	.....	318	9	.....	.....	26
Mark	78	143	2	54	280	94	194	.....	.....	289	101	180	1	.....	282	.....	16	.....	51
Milford	54	84	8	138	285	113	145	19	.....	279	97	149	24	.....	271	.....	59	.....	61
Noble	58	90	6	44	201	55	156	7	.....	218	48	133	3	.....	185	3	.....	.....	66
Richland—North Precinct	75	95	7	7	189	79	119	9	.....	207	72	107	7	.....	185	.....	4	.....	24
South "	22	108	3	1	137	17	103	1	.....	121	19	105	1	.....	125	5	.....	5	.....
Tiffin	73	157	4	117	352	108	247	8	.....	363	111	229	4	.....	344	.....	35	.....	90
Washington	73	151	6	74	310	81	226	6	.....	314	93	207	7	.....	307	.....	8	.....	75
Totals	1,905	2,676	121	798	5,567	2,028	3,487	183	.....	5,718	1,974	3,120	170	.....	5,274	52	175	13	824
Loss	123	811	.....	.....	.....	.....	.....	.....	.....	.....	.....	.....	.....	.....	.....	.....	123	.....	811

VOTE FOR COUNTY OFFICERS—*Defiance County.*

Office.	Republican.	Vote.	Democrat.	Vote.	Prohibition.	Vote.	Peoples.	Vote.
Coroner	Nathan'l W. Hartshorn	1,715	J. W. Westrick	2,496	B. M. Rakestraw	132	John S. Hart[illegible]	911
Commissioner	Albert Elliot	1,709	Henry Ort	2,436	James N. Blue	117	Russell H[illegible]will	1,004
Treasurer	John S. Davison	1,685	Wesley O. Barney	2,451	Emanuel Flickinger	114	Uriah [illegible]ack	1,021
Infirmary Director	Lyman Hilton	1,780	John Spangler	2,365	Frank B. Sites	127	Orlando B. [illegible]artee	984

Delaware County.

Voting precincts.	Governor, 1891.					Secretary of State, 1890.					Governor, 1889.					Gains and losses, according to vote of 1890.			
	R.	D.	P.	Peo.		R.	D.	P.	U. L.		R.	D.	P.	U. L.		Republican.		Democrat.	
	Wm. McKinley, jr.	James E. Campbell.	John J. Ashenhurst.	John Seitz.	Vote cast in each precinct.	Daniel J. Ryan.	Thaddeus E. Cromley.	Melanchton C. Lockwood.	Ezekiel T. Curtis.	Vote cast in each precinct.	Joseph B. Foraker.	James E. Campbell.	John B. Helwig.	John H. Rhodes.	Vote cast in each precinct.	Gain.	Loss.	Gain.	Loss.
Berkshire—Berkshire Precinct	44	23	2	.....	73	54	26	3	.....	83	55	29	4	.....	88	.....	10	.....	3
Galena "	86	67	11	1	167	89	70	15	.....	174	85	81	11	.....	178	.....	3	.....	3
Sunbury "	123	58	11	3	197	117	60	16	.....	193	108	64	13	.....	186	6	.....	.....	2
Berlin	146	138	11	3	302	143	124	18	.....	284	155	140	21	.....	316	3	.....	14	.....
Brown	134	120	17	1	274	128	129	22	3	283	141	117	19	.....	277	6	.....	.....	9
Concord	85	129	1	23	239	86	150	3	3	242	101	169		.....	270	.....	1	.....	21
Delaware	125	109	19	7	263	133	120	31	.....	284	132	117	30	.....	282	.....	8	.....	11
Delaware (City)—1st Ward	255	56	36	4	354	303	70	42	1	419	310	64	54	.....	434				
2d "	190	105	48	3	346	190	108	50	.....	349	220	108	42	.....	370				
3d "	162	119	29	3	315	145	123	40	.....	310	140	129	46	.....	314	19	.....	.....	8
4th "	90	158	20	2	275	99	156	20	2	276	90	181	29	.....	301				
5th "	60	213	4	15	301	221	281	17	3	521	190	306	21	3	523				
6th "	2.0	84	21	2	329														

Genoa	75	133	5	7	221	74	122	7	2	205	90	133	15		238	1		11	
Harlem	82	118	12	26	242	82	139	20	2	243	99	143	27		270				21
Kingston	101	33	1	4	141	109	28	2		140	113	35	3		150		8	5	
Liberty—1st Precinct	60	85	7	29	181	60	90	8		158	69	110	11		191				5
2d "	78	79	7	6	173	74	85	6	1	166	77	92	6		175	4			6
Marlboro	55	38	4	10	109	59	41	1	9	106	63	48	6	4	123		4		3
Orange	137	63	19	1	220	97	57	20		175	136	78	22		242	40		6	
Oxford	192	136	7	11	347	215	139	5	1	352	214	139	13		367		13		3
Porter	118	45	5	15	187	106	58	6		170	135	61	3		205	12			13
Radnor	207	62	9	24	305	227	63	16	2	309	228	72	19		320		20		1
Scioto	108	174	27	80	395	126	269	49	5	389	147	235	46		429		18		35
Thompson	45	89		63	199	42	93	1	34	170	54	137	6	8	206	3			4
Trenton	71	111	15	13	211	70	115	38		223	74	144	30		248	1			4
Troy	100	80	4	11	195	99	85	5	6	195	109	85	7		202	1			5
Totals	3,149	2,625	352	367	6,561	3,138	2,741	461	74	6,419	3,335	3,017	508	15	6,905	96	85	36	152
Gain	11															11			
Loss		116																	116

Vote for County Officers—*Delaware County.*

Office.	Republican.	Vote.	Democrat.	Vote.	Prohibition.	Vote.	Peoples.	Vote.
Commissioner	S. J. Mann	2,960	M. D. Van Sickle	2,563	H. P. Miller	439	Thomas Andrews	438
Treasurer	Elias Cole	3,001	John McClure	2,548	W. Z. Evans	364	E. H. Mason	411
Prosecuting Attorney	George W. Carpenter	3,147						
Infirmary Director	Samuel A. Moore	2,863	G. C. Owens	2,703	J. W. Clark	334	Fred. Willis	391

Erie County.

Voting precincts.	Governor, 1891.					Secretary of State, 1890.					Governor, 1889.					Gains and losses, according to vote of 1890.			
	R.	D.	P.	Peo.		R.	D.	P.	U. L.		R.	D.	P.	U. L.		Republican.		Democrat.	
	Wm. McKinley, jr.	James E. Campbell.	John J. Ashenhurst.	John Seitz.	Vote cast in each precinct.	Daniel J. Ryan.	Thaddeus E. Cromley.	Melanchton C. Lockwood.	Ezekiel T. Curtis.	Vote cast in each precinct.	Joseph B. Foraker.	James E. Campbell.	John B. Helwig.	John H. Rhodes.	Vote cast in each precinct.	Gain.	Loss.	Gain.	Loss.
Berlin	323	142	22	11	498	260	142	26	.....	430	295	153	27	.....	476	63	.....	.....	.....
Florence	182	106	5	2	295	164	107	4	.....	276	176	101	17	.....	294	18	.....	.....	1
Groton	80	120	.....	.....	200	75	118	.....	.....	192	81	114	2	.....	200	5	.....	2	.....
Huron	249	227	.....	9	485	206	214	1	.....	421	210	205	5	.....	421	13	.....	13	.....
Kelley's Island	119	133	1	.....	253	115	126	.....	.....	242	119	145	.....	.....	266	4	.....	7	.....
Margaretta—Castalia Precinct	152	78	4	.....	234	138	70	4	.....	213	131	94	4	.....	228	14	.....	8	.....
Venice "	115	109	1	3	228	105	120	1	.....	227	101	129	2	.....	235	10	.....	.....	11
Milan	210	210	11	11	472	217	212	9	.....	440	230	203	13	4	450	23	.....	.....	2
Oxford	77	148	4	6	235	65	131	8	.....	204	71	152	12	.....	235	12	.....	17	.....
Perkins	161	163	6	5	335	180	176	8	.....	365	162	158	8	.....	324	.....	19	.....	13
" Soldiers' Home Precinct	514	141	3	2	660	351	127	.....	.....	478	348	66	1	.....	417	163	.....	14	.....
Sandusky (City)—1st Ward	209	151	1	11	372	218	155	2	.....	375	231	166	4	.....	401	.....	9	.....	4
2d "	192	142	.....	8	342	194	143	.....	.....	338	190	157	4	.....	354	.....	2	.....	1
3d "	182	217	.....	10	409	199	224	1	.....	425	203	251	3	.....	458	.....	17	.....	7
4th "	182	259	1	32	474	203	275	1	.....	481	187	290	2	.....	480	.....	21	.....	16
5th "	75	197	1	33	306	79	220	1	.....	302	84	253	1	.....	339	.....	4	.....	23
6th "	72	183	1	20	276	66	204	1	.....	270	70	203	.....	.....	273	6	.....	.....	21
7th "	134	228	1	25	388	143	218	1	.....	305	154	216	1	.....	370	.....	9	10	.....
8th "	132	156	1	18	307	132	168	1	.....	302	127	159	1	.....	289	.....	.....	.....	12
9th "	81	153	2	10	246	96	160	4	.....	260	91	173	5	.....	271	.....	15	.....	7
10th "	155	235	1	24	415	158	231	1	.....	392	173	257	6	.....	436	.....	3	4	.....
Vermilion	135	262	3	5	405	122	251	6	.....	380	142	276	6	.....	424	13	.....	11	.....
Totals	3,761	3,760	69	245	7,835	3,486	3,792	80	.....	7,378	3,576	3,921	124	4	7,650	374	99	86	118
Gain	275	.....	.....	.....	.....	.....	.....	.....	.....	.....	.....	.....	.....	.....	.....	275	.....	.....	.....
Loss	.....	32	.....	.....	.....	.....	.....	.....	.....	.....	.....	.....	.....	.....	.....	.....	.....	.....	32

VOTE FOR COUNTY OFFICERS—*Erie County.*

Office.	Republican.	Vote.	Democrat.	Vote.	Prohibition.	Vote.	Peoples.	Vote.
Coroner	Burnett R. Hubbard	3,591	Geo. C. Ehrhart	3,496	Wm. M. Story	87	Ernst Von Schulenburg	377
Commissioner	Jas. C. Parker	3,652	Anthony G. O'Donnell	3,559	Richard Cooke	81	August Rhode	256
Treasurer	August H. Arend	3,725	Dell J. Deyo	3,551	Jno. H. Everingham	82	Chas. A. Schaub	228
Recorder	Andrew M. Anderson	3,485	Chas. Traub	3,768	Chas. Anderson	82	Jacob Hall, jr	241
Prosecuting Attorney	Roscoe B. Fisher	3,592	Jno. P. Stein	3,704				
Infirmary Director	Bernard Lodick	3,692	Chas. Kessler	3,547	Thos. Jodon	89	Louis J. Gossman	231

Fairfield County.

Voting precincts.	Governor, 1891					Secretary of State, 1890.					Governor, 1889					Gains and losses, according to vote of 1890.			
	R.	D.	P.	Peo.		R.	D.	P.	U. L.		R.	D.	P.	U. L.		Republican.		Democrat.	
	Wm. McKinley, jr.	James E. Campbell.	John J. Ashenhurst.	John Seitz.	Vote cast in each precinct.	Daniel J. Ryan.	Thaddeus E. Cromley.	Melanchton C. Lockwood.	Ezekiel T. Curtis.	Vote cast in each precinct.	Joseph B. Foraker.	James E. Campbell.	John B. Helwig.	John H. Rhodes.	Vote cast in each precinct.	Gain.	Loss.	Gain.	Loss.
Amanda—Amanda Precinct	116	138	5	3	264	108	136	4	.....	248	106	162	4	.....	275	8	.....	2	.....
Royalton "	77	84	2	1	165	77	84	2	.....	163	87	86	1	.....	176	.....	.....	.....	.....
Berne—Berne "	76	163	3	.....	245	55	155	4	.....	214	82	176	7	.....	266	21	.....	8	.....
Sugar Grove "	40	211	1	3	255	22	205	5	.....	232	29	225	4	.....	259	18	.....	6	.....
Bloom—Greencastle "	67	165	14	10	260	58	150	14	.....	223	58	183	14	.....	256	9	.....	15	.....
Lithopolis "	64	126	10	2	204	58	138	9	.....	205	64	148	9	.....	222	6	.....	.....	12
Clear Creek	123	301	3	8	432	108	298	3	.....	410	138	312	4	.....	456	15	.....	3	.....
Greenfield—Carroll Precinct	93	98	4	2	197	100	94	3	.....	197	108	103	4	.....	215	.....	7	4	.....
Greenfield "	138	123	3	1	265	133	127	4	.....	264	142	135	.....	.....	280	5	.....	.....	4

Fairfield County—Concluded.

Voting precincts.	Governor, 1891.					Secretary of State, 1890.					Governor, 1889.					Gains and losses, according to vote of 1890.			
	R.	D.	P.	Peo.		R.	D.	P.	U. L.		R.	D.	P.	U. L.		Republican.		Democrat.	
	Wm. McKinley.	James E. Campbell.	John J. Ashenhurst.	John Seitz.	Vote cast in each precinct.	Daniel J. Ryan.	Thaddeus E. Cromley.	Melanchton C. Lockwood.	Ezekiel T. Curtis.	Vote cast in each precinct.	Joseph B. Foraker.	James E. Campbell.	John B. Helwig.	John H. Rhodes.	Vote cast in each precinct.	Gain.	Loss.	Gain.	Loss.
Hocking	133	200	9	3	345	114	211	13	.....	340	160	244	7	.....	411	19	.....	.....	11
Lancaster—1st Ward	215	250	2	.....	470	214	292	.....	.....	510	204	286	.....	.....	490	1	.....	.....	42
2d "	169	167	2	.....	339	159	167	4	.....	332	148	163	6	.....	318	10	.....	.....	.....
3d "	127	182	4	1	315	120	207	5	.....	332	103	241	2	.....	314	7	.....	.....	25
4th "	71	141	1	.....	216	78	153	2	.....	234	62	152	2	.....	217	.....	7	.....	12
5th "	131	165	2	1	299	154	185	3	.....	342	143	174	1	.....	318	.....	23	.....	20
Liberty	240	445	44	36	765	218	432	55	.....	706	238	482	58	.....	776	22	.....	13	.....
Madison	87	141	9	9	249	66	134	10	.....	210	86	166	8	.....	261	21	.....	7	.....
Pleasant	171	276	7	16	470	170	307	7	.....	484	194	338	3	.....	536	1	.....	.....	31
Richland	178	170	13	11	374	172	165	25	.....	363	177	181	31	.....	390	6	.....	5	.....
Rush Creek	183	169	28	5	388	163	179	25	.....	367	191	198	16	.....	405	20	.....	.....	10
Violet	123	328	2	19	474	129	306	6	.....	448	145	348	6	.....	500	.....	6	22	.....
Walnut—Hadley Precinct	133	213	14	5	369	115	202	15	.....	333	129	143	3	.....	275	18		11	.....
Millersport Precinct	120	117	9	1	249	112	134	6	.....	255	130	220	15	.....	365	8	...	.....	17
Totals	2,875	4,373	191	137	7,609	2,703	4,461	224	.....	7,412	2,924	4,866	205	.....	8,011	215	43	96	184
Gain	172	.....	.....	.....	.....	.....	.....	.....	.....	.....	.....	.....	.....	.....	.....	172	.....	.....	.....
Loss	.....	88	.....	.....	.....	.....	.....	.....	.....	.....	.....	.....	.....	.....	.....	.....	.....	.....	88

VOTE FOR COUNTY OFFICERS—*Fairfield County.*

Office.	Republican.	Vote.	Democrat.	Vote.	Prohibition.	Vote.	Peoples.	Vote.
Coroner	John W. Chapman	2,738	Samuel Cly	4,137	Victor Greer	200		
Auditor	W. H. Allwine	2,716	R. F. Brown	4,177	David A. Barr	209		
Commissioner	Jacob Claypool	2,736	Isaiah Vorys	4 063	Jacob Wilbert	190	David Pence	291
Treasurer	George A. Harmon	2,778	Wm. F. Zeigler	4,176	Hamilton Elder	203		
Surveyor	John M. Wolfe	2,774	Chas. C. Sharp	4,118	D. N. Belt	194		
Infirmary Director	Rufus W. Reed	2,759	Daniel Tschopp	4,158	John H. Shower	202		

Fayette County.

Voting precincts.	Governor, 1891.					Secretary of State, 1890.					Governor, 1889.					Gains and losses, according to vote of 1890.			
	R.	D.	P.	Peo.		R.	D.	P.	U. L.		R.	D.	P.	U. L.		Republican.		Democrat.	
	Wm. McKinley, jr.	James E. Campbell.	John J. Ashenhurst.	John Seitz.	Vote cast in each precinct.	Daniel J. Ryan.	Thaddeus E. Cromley.	Melanchton C. Lockwood.	Ezekiel T. Curtis.	Vote cast in each precinct.	Joseph B. Foraker.	James E. Campbell.	John B. Helwig.	John H. Rhodes.	Vote cast in each precinct.	Gain.	Loss.	Gain.	Loss.
Concord	86	77	6	2	172	77	69	11		157	96	65	14		175	9		8	
Greene	91	89	7		193	89	74	9		172	103	87	13		203	2		15	
Jasper	250	181	6	17	457	236	185	7		428	287	200	13		493	14			4
Jefferson—North Precinct	238	134	9	47	434	386	224	60		675	461	289	57		813	5		8	
South "	153	98	14	30	298														
Madison	146	147	9	5	312	153	150	12		315	168	172	15		354		7		3
Marion	107	105	10	9	231	91	111	8		211	93	131	6		231	16			6
Paint—Lower Precinct	143	33	7	2	187	131	32	10		174	139	24	12		177	12		1	
Upper "	176	116	8	30	335	163	124	8		296	175	140	10		328	13			8
Perry	152	90	15	12	274	135	81	26		243	163	90	34		287	17		9	
Union—East Precinct	155	105	16	4	284	149	96	14		255	163	127	17		309	6		9	
West "	172	129	4	10	316	138	140	14		293	157	142	24		325	34			1

Fayette County—Concluded.

Voting precincts	Governor, 1891.					Secretary of State, 1890.					Governor, 1889					Gains and losses, according to vote of 1890.			
	R.	D.	P.	Peo.		R.	D.	P.	U. L.		R.	D.	P.	U. L.		Republican.		Democrat.	
	Wm. McKinley, jr.	James E. Campbell.	John J. Ashenhurst.	John Seitz.	Vote cast in each precinct.	Daniel J. Ryan.	Thaddeus E. Cromley.	Malanchton C. Lockwood.	Ezekiel T. Curtis.	Vote cast in each precinct.	Joseph B. Foraker.	James E. Campbell.	John B. Helwig.	John H. Rhodes.	Vote cast in each precinct.	Gain.	Loss.		
Washington C. H. (City)—1st Ward	255	138	6	5	407	270	121	12	.....	406	240	140	16	.....	396	...	15	17	.....
2d "	172	107	14	3	299	170	102	16	.....	288	161	120	18	.....	305	2	.....	5	.....
3d "	159	110	6	3	279	162	95	10	.....	267	164	108	10	.....	286	.....	3	15	.....
4th "	234	131	9	6	381	276	100	17	.....	393	255	122	15	.....	394	.....	42	31	.....
Wayne	205	181	6	4	400	185	177	13	.....	375	204	180	15	...	400	20	.....	4	.....
Totals	2,894	1,971	152	189	5,259	2,811	1,881	247	.....	4,948	3,029	2,137	289	.....	5,476	150	67	122	32
Gain	83	90	.....	.....	.....	.....	.....	.....	.....	.....	.....	.....	.....	.....	.....	83	.....	90	.....

Vote for County Officers.

Office.	Republican.	Vote.	Democrat.	Vote.	Prohibition.	Vote.
Commissioner	Henry Fulton	2,790	Henry L. Hire (D. & Peo.)	2,103	Levi Hopkins	148
Treasurer	Elmer W. Welshenner	2,825	James R. Vannorsdall	2,068	Isaac Bargen	148
Infirmary Director	R. W. Vincent	2,805	Dean Hidy (D. & Peo.)	2,083	L. R. Simmons	146

Franklin County.

Voting precincts.	Governor, 1891.					Secretary of State, 1890					Governor, 1889.					Gains and losses, according to vote of 1890.			
	R.	D.	P.	Peo.		R.	D.	P.	U. L.		R.	D.	P.	U. L.		Republican.		Democrat.	
	Wm. McKinley, jr.	James E. Campbell.	John J. Ashenhurst	John Seitz.	Vote cast in each precinct.	Daniel J. Ryan.	Thaddeus E Cromley.	Melanchton C. Lockwood.	Ezekiel T. Curtis.	Vote cast in each precinct.	Joseph B. Foraker.	James E. Campbell.	John B. Helwig.	John H. Rhodes.	Vote cast in each precinct.	Gain.	Loss.	Gain.	Loss.
Blendon—Precinct A	245	87	50	.....	385	310	164	75	1	550	348	169	81	1	656	27	.....	6	.....
" B	92	83	5	5	186														
Brown	106	86	2	2	197	112	89	13	.....	214	133	86	6	.....	225	.....	6	.....	3
Clinton—North Precinct	105	130	5	.....	248	101	113	6	.....	221	120	133	7	.....	262	4	.....	17	.....
South "	63	149	4	1	217	27	108	5	.....	141	32	143	7	.....	186	36	.....	41	.....
Columbus (City)—1st Ward, Precinct A	116	230	1	1	358	87	212	.....	.....	303	129	237	4	.....	435	29	.....	24	.....
" B	128	312	1	3	450	111	328	.....	.....	441	108	366	.....	.....	474	17	.....	.....	16
" C	66	172	.....	1	240	65	170	2	.....	238	78	170	1	.....	250	1	.....	2	.....
" D	84	245	1	2	332	70	203	2	.....	277	71	233	.....	.....	304	14	.....	42	.....
2d " " A	81	273	.....	1	359	78	267	.....	.....	347	71	285	1	.....	359	3	.....	6	.....
" B	67	234	1	2	304	73	222	.....	.....	298	64	276	.....	.....	341	.....	6	12	.....
" C	55	293	1	5	357	53	276	2	.....	333	51	292	.....	.....	346	2	.....	17	.....
" D	89	378	.....	1	478	59	326	.....	.....	391	75	461	.....	.....	538	30	.....	52	.....
" E	37	167	3	3	213	46	135	1	.....	183						.....	9	52	.....
3d " " A	154	179	2	2	340	138	186	2	.....	327	128	204	.....	.....	341				
" B	130	185	4	1	325	177	214	7	.....	403	185	244	8	.....	439	63	.....	105	.....
" C	85	269	1	2	357	88	249	2	.....	340	84	291	.....	.....	380				
" D	97	121	7	6	236														
4th " " A	119	93	1	2	215	121	80	3	.....	204	114	97	1	.....	217	.....	2	13	.....
" B	126	123	2	3	264	135	101	4	.....	243	131	143	5	.....	283	.....	9	22	.....
" C	90	108	1	1	200	93	118	1	.....	2 4	110	177	1	.....	290	.....	3	.....	10
" D	149	179	1	3	335	130	152	1	.....	287	156	191	5	.....	343	19	.....	27	.....
5th " " A	148	231	3	3	389	148	219	4	.....	371	164	276	3	.....	448	.....	.....	12	.....
" B	216	137	.....	2	355	184	111	2	.....	297	195	140	3	.....	344	32	.....	26	.....
" C	192	108	.....	1	303	201	78	4	.....	286	216	89	6	.....	327	.....	9	30	.....
" D	206	156	8	2	372	197	134	8	.....	344	204	170	5	.....	385	9	.....	22	.....
6th " " A	288	181	8	3	483	298	143	5	.....	449	262	169	8	.....	435	.....	10	38	.....
" B	303	181	3	5	492	220	138	7	.....	373	218	146	11	.....	377	83	.....	13	.....
" C	147	129	.....	3	280	115	119	3	.....	238	102	110	2	.....	220	32	.....	10	.....

Franklin County—Concluded.

Voting precincts	Governor, 1891.					Secretary of State, 1890.					Governor, 1889.					Gains and losses, according to vote of 1890.			
	R.	D.	P.	Peo.		R.	D.	P.	U. L.		R.	D.	P.	U. L.		Republican.		Democrat.	
	Wm. McKinley, jr.	James E. Campbell.	John J. Ashenhurst.	John Seitz.	Vote cast in each precinct.	Daniel J. Ryan.	Thaddeus E. Cromley.	Melanchton C. Lockwood.	Ezekiel T. Curtis.	Vote cast in each precinct.	Joseph B. Foraker.	James E. Campbell.	John B. Helwig.	John H. Rhodes.	Vote cast in each precinct.	Gain.	Loss.	Gain.	Loss.
Columbus (City)—7th Ward, Precinct A	343	370	13	7	741	173	193	1	.....	369	192	218	.....	.....	409	170	.....	177	.....
" B	178	293	4	.....	479	170	218	1	.....	388	166	261	3	.....	435	8	.....	75	.....
" C	149	206	.....	.....	374	155	150	3	.....	308	142	210	5	.....	360	.....	6	56	.....
8th " " A	82	79	1	1	163	83	58	.....	.....	144	98	84	3	.....	186	.....	1	21	.....
" B	197	114	6	.....	322	167	123	7	.....	300	207	142	3	.....	353	30	.....	.....	9
" C	183	135	3	.....	321	169	145	6	.....	322	175	160	5	.....	342	14	.....	.....	10
9th " " A	194	55	1	.....	250	196	49	.....	.....	245	192	61	3	.....	265	.....	2	6	.....
" B	86	97	1	1	190	117	68	.....	.....	186	120	123	.....	.....	246	.....	31	29	.....
" C	170	130	4	1	307	176	119	2	.....	296	158	170	6	.....	340	.....	6	11	.....
" D	179	180	3	3	368	185	125	3	.....	313	158	168	4	.....	336	.....	6	55	.....
" E	236	73	1	3	305	172	59	1	.....	234	179	82	2	.....	268	54	.....	14	.....
10th " " A	203	95	1	.....	304	155	94	2	.....	269	186	96	4	.....	291	48	.....	1	.....
" B	265	85	8	3	364	227	73	3	.....	307	228	83	8	.....	322	38	.....	12	.....
" C	200	239	8	10	457	145	172	5	.....	318	136	204	5	.....	348	55	.....	67	.....
" D	210	169	5	2	387	200	159	2	.....	363	182	190	4	.....	378	10	.....	10	.....
11th " " A	280	139	5	7	434	233	112	4	.....	351	266	119	7	.....	399	47	.....	27	.....
" B	240	106	6	9	361	221	86	7	.....	314	229	95	8	.....	340	19	.....	20	.....
" C	205	226	4	18	453	160	145	9	.....	318	182	145	11	.....	342	45	.....	81	.....
" D	287	76	5	7	376	244	56	5	.....	305	254	67	2	.....	327	43	.....	20	.....
" E	108	156	1	14	279	77	127	3	.....	211	87	133	3	.....	226	31	.....	29	.....
12th " " A	199	170	.....	3	376	185	172	4	.....	360	207	191	2	.....	402	14	.....	.....	2
" B	76	152	.....	.....	228	101	112	.....	.....	213	89	157	1	.....	247	.....	25	40	.....
" C	114	150	4	3	271	87	127	3	.....	217	133	165	1	.....	301	27	.....	23	.....
" D	137	176	2	1	320	121	167	4	.....	294	130	210	1	.....	342	16	.....	9	.....
13th " " A	250	99	5	3	359	209	70	5	.....	284	217	96	7	.....	324	41	.....	29	.....
" B	254	106	6	4	379	231	80	20	.....	334	218	106	16	.....	344	23	.....	26	.....
" C	281	226	7	7	521	173	183	7	.....	368	175	185	4	.....	370	108	.....	43	.....
" D	313	127	15	5	463	242	103	11	.....	357	214	91	9	.....	321	71	.....	24	.....
14th " " A	100	142	2	3	259	101	132	.....	.....	233	111	166	2	.....	282	.....	1	10	.....

Columbus (City)—14th Ward, Precinct B	139	160	6	3	308	137	126	5		269	154	168	7		339	2		34	
" C	215	148	2	3	368	203	111	5		321	204	137	8		354	12		37	
" D	203	143	7	3	358	179	125	5		310	149	130	6		285	24		18	
15th " " A	191	119	9	8	332	147	100	8		256	159	128	9		300	104		64	
" B	276	131	12	2	425	242	123	8		374	239	124	15		384				
" C	94	48	2	1	145	213	209	12		437	172	215	19		408				
" D	145	198	15		358														
Franklin	181	266	12		471	217	317	17		553	276	367	16	1	662		36		51
Hamilton	135	194	2	8	343	138	177	3		319	185	240	3		433		3	17	
Jackson	111	304	15	22	459	109	283	24		416	106	308	38		458	2		21	
Jefferson	45	188		4	241	51	184	1		237	52	215	1		271		6	4	
Madison—Groveport	150	277	23	7	461	133	280	37		451	140	297	30		469	17			3
Winchester	136	229	10	3	382	136	228	11		375	150	270	10		432			1	
Marion—North (A)	77	179	3	16	275	48	109	2		159	58	137	3		199	29		70	
South (B)	104	324	5	2	435	98	302	11		412	129	460	14		602	6		22	
Mifflin	182	239	5	27	457	89	120			210	192	266	11		472	10		11	
						83	108	6		197									
Norwich	181	165	6	2	356	168	157	8		334	187	172	8		367	13		8	
Perry—North	103	82	6	2	140	107	81	5		193	108	96	12		217		4	1	
South	75	59	5	1	194	88	53	4		146	78	75	9		162		13	6	
Plain	102	154	12	9	283	95	167	23		285	108	183	20		312	7			13
Pleasant	192	270	4	1	478	168	267	1		435	195	314	4		516	24		3	
Prairie	173	239	4	2	420	143	215	1		360	159	256	10		427	30		24	
Sharon	155	126	10		293	165	115	6		287	168	110	13		293		10	11	
Worthington Precinct	52	40	4		96	47	33	3		83	40	24	5		69	5		7	
Truro—Reynoldsburg	149	109	12	21	294	141	119	15		275	157	125	8		291	8			10
White Hall	72	100		1	174	58	104	1		167	65	114	1		182	14			4
Washington	126	186	2	1	322	131	170	1		303	128	189	6		324		5	16	
Totals	13,257	14,278	429	330	28,552	11,846	12,515	500	1	24,998	12,338	14,596	580	2	27,870	1,620	209	1,889	131
Gain	1,411	1,758														1,411		1,758	

Vote for County Officers—*Franklin County.*

Office.	Republican.	Vote.	Democrat.	Vote,	Prohibition.	Vote.	Peoples.	Vote.
Sheriff	William R. Gault	12,798	James Ross	13,816	Joseph J. Smith	411	Timothy Shea	463
Coroner	Charles T. Link	12,912	John P. Egan	13,539	F. G. Taylor (*D. & Peo.*)	968		
Commissioner	John B. Neil	12,996	Thomas D. Cassidy	13,507	James Spooner	430	Josiah R. Lunn	454
Recorder	H. F. Thune	12,826	Robert Thompson	13,740	Thomas Fitzgerald	430	Charles Leavitt	388
Prosecuting Attorney	Ira H. Crum	12,835	Curtis C. Williams	13,967				
Infirmary Director	Hugh Evans	12,941	J. N. Ackerman	13,562	H. L. Bennett	423	Lafayette Mann	384

Fulton County.

Voting precincts.	Governor, 1891.					Secretary of State, 1890.					Governor, 1889.					Gains and losses, according to vote of 1890.			
	R.	D.	P.	Peo.		R.	D.	P.	U. L.		R.	D.	P.	U.L.		Republican.		Democrat.	
	Wm. McKinley, jr.	James E. Campbell.	John J. Ashenhurst.	John Seitz.	Vote cast in each precinct.	Daniel J. Ryan.	Thaddeus E. Cromley.	Melanchton C. Lockwood.	Ezekiel T. Curtis.	Vote cast in each precinct.	Joseph B. Foraker.	James E. Campbell.	John B. Helwig.	John H. Rhodes.	Vote cast in each precinct.	Gain.	Loss.	Gain.	Loss
Amboy	156	132	22	3	314	189	150	25	.....	365	150	125	19	.....	296	.....	33	.....	18
Chesterfield	154	53	15	2	227	146	61	23	.....	232	118	54	15	.....	189	8	.....	.....	8
Clinton—North Precinct	278	106	17	10	428	} 565	269	62	.....	897	511	240	64	.....	823	.....	20	.....	26
South "	267	137	15	28	447														
Dover	154	79	36	1	275	145	91	37	.....	275	131	85	30	.....	246	9	.....	.....	12
Franklin	95	129	10	4	244	90	140	19	.....	249	90	119	7	.....	217	5	.....	.....	11
Fulton	177	82	15	1	278	222	127	25	.....	375	192	140	15	.....	347	.....	45	.....	45
German	134	219	12	23	393	137	288	13	.....	441	118	207	12	.....	338	.....	3	.....	69
Gorham—East Precinct	128	106	13	.....	250	} 261	267	36	.....	565	254	237	13	.....	509	.....	.....	.....	17
West "	133	144	16	1	294														
Pike	192	51	16	1	262	182	54	31	.....	267	211	50	11	.....	272	10	.....	.....	3
Royalton	143	116	11	4	276	155	121	19	.....	296	136	109	15	.....	261	.....	12	.....	5
Swan Creek	186	93	15	12	309	} 275	154	22	.....	452	192	135	23	.....	351	28	.....	10	.....
Swanton Precinct	117	71	22	.....	210														
York—Delta "	188	96	29	2	317	} 365	231	58	.....	655	324	225	38	.....	588	.....	14	.....	29
Southwest Precinct	163	106	15	5	289														
Totals	2,665	1,720	279	97	4,813	2,732	1,953	370	.....	5,069	2,427	1,726	262	.....	4,437	60	127	10	243
Loss	67	233	.....	.....	.....	.....	.....	.....	.....	.....	.....	.....	.....	.....	.....	.....	67	.....	233

Vote for County Officers—*Fulton County.*

Office.	Republican.	Vote.	Democrat.	Vote.	Prohibition.	Vote.	Peoples.	Vote.
Commissioner	Daniel T. Biddle	2,336	Robert N. Murry	1,675	Albert Koos	346	Samuel A. Miller	156
Treasurer	Jacob S. Newcomer	2,534	Wm. S. Edgar	1,610	Sheebel M. Reynolds	278	Marcus H. Hayes	104
Prosecuting Attorney	John Q. Files	2,452	Perry J. Chase	1,692	John W. Roseborough	291		
Infirmary Director	Joshua Shaffer	2,472	John Shilling	1,614	Harvey Shadle	312	Christian Gibbs	101

Gallia County.

Voting precincts.	Governor, 1891.					Secretary of State, 1890.					Governor, 1889.					Gains and losses, according to vote of 1890.			
	R.	D.	P.	Peo.		R.	D.	P.	U. L.		R.	D.	P.	U. L.		Republican		Democrat.	
	Wm. McKinley, jr.	James E. Campbell.	John J. Ashenhurst.	John Seitz.	Vote cast in each precinct.	Daniel J. Ryan.	Thaddeus E. Cromley.	Melanchton C. Lockwood.	Ezekiel T. Curtis.	Vote cast in each precinct.	Joseph B. Foraker.	James E. Campbell.	John B. Helwig.	John H. Rhodes.	Vote cast in each precinct.	Gain.	Loss.	Gain.	Loss.
Addison	68	69	2	10	150	69	60	7		136	73	79	6		158		1	9	
Addison Precinct	49	75	1	9	135	47	61	3		112	61	79	9		149	2		14	
Cheshire	168	48	5	1	222	156	47	5		209	161	58	9		230	12		1	
Cheshire Precinct	145	47	5	7	206	114	45	8		167	129	58	13		201	31		2	
Clay	149	136	1	4	290	131	90			222	138	144	3		287	18		46	
Gallipolis	111	74	2		189	93	55			148	117	65	3		186	18		19	
Gallipolis (City)—1st Ward	114	182	2		298	108	136	7		252	98	172	5		276	6		46	
2d "	157	95	3		258	143	74	6		224	131	101	7		239	14		21	
3d "	232	79	3		318	170	45	3		219	204	83	2		289	62		34	
4th "	164	68	4		241	137	51	2		192	175	54			229	27		17	
Green	185	100	2	5	292	153	92	2		247	185	111	4		300	32		8	
Greenfield	124	79	14	3	220	111	76	13		200	155	106	19		280	13		3	
Guyan	175	125	9	81	395	149	152	5		309	225	218			443	26			27
Harrison	122	95		20	238	118	84			202	148	95			245	4		11	

Gallia County—Concluded.

Voting precincts.	Governor, 1891.					Secretary of State, 1890.					Governor, 1889.					Gains and losses, according to vote of 1890.			
	R.	D.	P.	Peo.		R.	D.	P.	U.L.		R.	D.	P.	U.L.		Republican.		Democrat.	
	Wm. McKinley, jr.	James E. Campbell.	John J. Ashenhurst.	John Seitz.	Vote cast in each precinct.	Daniel J. Ryan.	Thaddeus E. Cromley.	Melanchton C. Lockwood.	Ezekiel T. Curtis.	Vote cast in each precinct.	Joseph B. Foraker.	James E. Campbell.	John B. Helwig.	John H. Rhodes.	Vote cast in each precinct.	Gain.	Loss.	Gain.	Loss.
Huntington	232	89	8	16	347	221	80	2	.....	307	245	100	8	.....	353	11	.....	9	.....
Morgan	142	107	8	9	266	117	107	8	.....	233	144	123	7	.....	274	25	.....	.....	.....
Ohio	127	152	.....	16	295	65	130	.....	.....	196	110	178	...	.....	288	62	.....	22	.....
Perry	166	72	14	2	257	144	51	10	.....	205	170	79	12	.....	261	22	.....	21	.....
Raccoon	249	72	5	8	337	203	60	3	.....	266	248	82	5	.....	336	46	.....	12	.....
Springfield	245	104	8	4	365	205	95	14	.....	315	254	109	7	.....	370	40	.....	9	.....
Walnut	174	100	.....	44	320	170	119	.....	.....	289	188	140	14	.....	344	4	.....	.....	19
Totals	3,298	1,968	96	239	5,639	2,824	1,710	98	.....	4,650	3,359	2,234	133	.....	5,738	475	1	304	46
Gain	474	258	.....	.....	.....	.....	.....	.....	.....	.....	.....	.....	.....	.....	.....	474	.....	258	.....

Vote for County Officers.

Office.	Republican.	Vote.	Democrat and Peoples.	Vote.	Prohibition.	Vote.
Sheriff	Joseph F. Martin	2,998	William Mallaby	2 314	L. F. Slagle	77
Coroner	Thomas W. Prose	3,132	C. C. Barton	2,149	A. J. Lewis	86
Commissioner	Daniel Miller	3,146	J. L. Filirger	2,187	William Cardwell	76
Treasurer	D. Monroe Blasser	3,100	F. McDaniel, jr	2,296	W. H. H. Frederick	85
Surveyor	Jas. T. Weed	3,159	H. V. Carl	2,130	F. Allison	84
Infirmary Director	John H. Carter	3,131	James H. Rodgers	2,154	James Leonard	86

Geauga County.

Voting precincts.	Governor, 1891.					Secretary of State, 1890.					Governor, 1889.					Gains and losses, according to vote of 1890.			
	R.	D.	P.	Peo.		R.	D.	P.	U. L.		R.	D.	P.	U. L.		Republican.		Democrat.	
	Wm. McKinley, jr.	James E. Campbell.	John J. Ashenhurst.	John Seitz.	Vote cast in each precinct.	Daniel J. Ryan.	Thaddeus E. Cromley.	Melanchton C. Lockwood.	Ezekiel T. Curtis.	Vote cast in each precinct.	Joseph B. Foraker.	James E. Campbell.	John B. Helwig.	John H. Rhodes.	Vote cast in each precinct.	Gain.	Loss.	Gain.	Loss.
Auburn	108	29	5	7	149	83	13	2	.....	99	111	25	3	.....	142	25	.....	16	.....
Bainbridge	98	32	7	10	147	79	14	10	.....	103	101	29	12	.....	142	19	.....	18	.....
Burton	256	76	9	11	352	171	99	13	.....	286	222	73	13	.....	310	85	.....	.....	23
Chardon	287	97	10	10	404	254	83	14	.....	351	266	89	14	.....	376	33	.....	14	.....
Chester	114	26	22	4	166	92	21	8	.....	121	109	18	13	.....	141	22	.....	5	.....
Claridon	154	43	12	4	213	122	28	14	.....	165	135	38	13	.....	188	32	.....	15	.....
Hamden	106	22	4	5	137	98	20	4	.....	122	114	22	8	.....	144	8	.....	2	.....
Huntsburg	154	19	8	1	182	120	17	9	.....	146	144	20	18	.....	184	34	.....	2	.....
Middlefield	103	51	17	35	266	68	82	32	.....	187	129	57	40	.....	231	35	.....	.....	31
Montville	121	33	3	5	162	98	39	5	.....	142	135	41	5	.....	185	23	.....	.....	6
Munson	129	43	3	6	181	102	33	2	.....	137	116	37	3	.....	156	27	.....	10	.....
Newbury	129	30	7	15	181	91	21	11	.....	125	129	31	10	.....	172	38	.....	9	.....
Parkman	130	49	7	16	202	136	33	11	.....	181	143	41	13	.....	196	.....	6	16	.....
Russell	112	22	4	7	145	83	7	3	.....	94	108	12	10	.....	131	29	.....	15	.....
Thompson	157	77	5	1	240	141	69	.....	.....	212	143	68	12	2	225	16	.....	8	.....
Troy	126	60	1	18	205	94	42	.....	.....	136	131	46	14	1	192	32	.....	18	.....
Totals	2,284	709	124	155	3,272	1,832	621	138	.....	2,607	2,236	647	201	3	3,115	458	6	148	60
Gain	452	88	.....	.....	.....	.....	.....	.....	.....	.....	.....	.....	.....	.....	.....	452	.....	88	.....

Vote for County Officers—*Geauga County.*

Office.	Republican.	Vote.	Democrat.	Vote.	Prohibition.	Vote.	Peoples.	Vote.
Coroner	Albert D. Warner	2,133	Wm. I. Lyman	640	John J. Lawyer	132	W. Ladon	167
Commissioner, unexpired term	Wesley J. Grant	2,126	George Mumford	6[illegible]3	Levi A. Smith	135	Austin Smith	173
" full term	Edward P. Latham	2,105	Martin Truman	637	John B. Waterton	134	Ozro Truman	201
Treasurer	Norman D. Smith	2,112	John W. Johnson	648	Wm. B. Bruce	140	John W. Johnson	176
Recorder	Charles A. Mills	2,155	Robert H. Hick	641	Harvey B. Stranahan	129	C. A. Mills	156
Infirmary Director	Warren Ballard	2,086	James Morehouse	667	John C. Chellis	129	A. S. Hudson	183

Greene County.

Voting precincts.	Governor, 1891.					Secretary of State, 1890.					Governor, 1889.					Gains and losses, according to vote of 1890.			
	R.	D.	P.	Peo.		R.	D.	P.	U. L.		R.	D.	P.	U. L.		Republican.		Democrat.	
	Wm. McKinley, jr.	James E. Campbell.	John J. Ashenhurst.	John Seitz.	Vote cast in each precinct.	Daniel J. Ryan.	Thaddeus E. Cromley	Melanchton C. Lockwood.	Ezekiel T. Curtis.	Vote cast in each precinct.	Joseph B. Foraker.	James E. Campbell.	John B. Helwig.	John H. Rhodes.	Vote cast in each precinct.	Gain.	Loss.	Gain.	Loss.
Bath—Fairfield Precinct	129	144	2	.....	275	118	141	4	.....	263	130	164	1	.....	295	11	.....	3	.....
Osborn "	127	149	3	3	292	137	136	4	.....	277	130	158	5	.....	294	.....	10	23	.....
Beaver Creek	255	187	10	19	475	2[illegible]9	145	15	.....	369	287	162	13	.....	463	46	.....	.....	8
Cæsar's Creek	139	102	8	10	259	130	111	12	.....	274	152	114	16	.....	283	.....	11	.....	9
Cedarville—North	195	51	30	.....	276	233	97	77	.....	512	572	135	86	.....	593	48	.....	15	.....
South	186	61	33	4	284														
Jefferson	129	169	19	36	356	130	189	23	.....	342	155	209	22	.....	386	.....	1	.....	20
Miami—East	64	41	19	6	130	64	39	24	.....	127	78	46	17	.....	142	.....	.....	2	.....
West	297	19	13	3	433	261	105	23	.....	392	317	128	29	.....	477	36	.....	14	.....
New Jasper	150	75	6	11	242	153	74	12	.....	241	173	76	12	.....	261	.....	3	1	.....
Ross	154	130	13	23	320	125	141	19	.....	285	98	71	9	.....	178	29	.....	9	.....
											56	75	7	.....	139				
Silver Creek	186	71	11	29	396	381	155	39	.....	575	424	172	46	.....	645	7	.....	.....	24
Jamestown	202	60	28	2	293														
Spring Valley	210	156	18	9	394	203	149	24	.....	376	217	172	34	.....	424	7	.....	7	.....
Sugar Creek	189	143	19	7	361	168	139	22	.....	329	202	159	19	.....	382	21	.....	4	.....

Xenia—North Precinct	198	87	16	.....	305	} 383	186	28	.....	597	457	167	44	.....	670	7	.....	.....	
South "	192	81	12	21	305														
Xenia (City)—1st Ward	216	71	5	.....	296	202	76	3	.....	285	218	80	10	.....	318	14	.....	.....	5
2d "	181	93	13	.....	290	175	86	12	.....	277	173	99	16	.....	291	6	.....	7	.....
3d "	202	121	6	1	330	197	129	6	.....	335	240	118	7	.....	370	5	.....	.....	8
4th "	298	19	1	.....	318	268	12	2	.....	285	315	23	1	.....	347	30	.....	7	.....
5th "	118	184	2	2	310	115	172	6	.....	293	119	215	5	.....	340	3	.....	12	.....
6th "	141	31	10	.....	185	139	22	7	.....	171	147	28	11	.....	190	2	.....	9	.....
Totals	4,158	2,325	297	165	6,979	3,911	2,304	362	.....	6,605	4,460	2,571	410	.....	7,488	272	25	113	92
Gain	247	21	.....	.....	.....	.....	.....	.....	.....	.....	.....	.....	.....	.....	.....	247	.....	21	.....

Vote for County Officers.

Office.	Republican.	Vote.	Democratic and Peoples.	Vote.	Prohibition.	Vote.
Commissioner	J. B. Stevenson	3,870	W. M. Hite	2,552	James Collins	287
Treasurer	Joshua P. Oglesbee	4,118	C. C. Jackson (*D*)	2,158	J. H. Creswell	279
Recorder	S. N. Adams	4,115	James Fletcher (*D.*)	2,167	.....	.....
Prosecuting Attorney	Wilbur F. Teader	4,052	W. J. Alexander	2,405	.....	.....
Infirmary Director	John W. Fudge	4,037	A. J. Hutchinson	2 367	Geo. McFarland	280

Guernsey County.

Voting precincts.	Governor, 1891.					Secretary of State, 1890.					Governor, 1889.					Gains and losses, according to vote of 1890.			
	R.	D.	P.	Peo.	Vote cast in each precinct.	R.	D.	P.	U. L.	Vote cast in each precinct.	R.	D.	P.	U. L.	Vote cast in each precinct.	Republican.		Democrat.	
	Wm. McKinley, jr.	James E. Campbell.	John J. Ashenhurst.	John Seitz.		Daniel J. Ryan.	Thaddeus E. Cromley.	Melanchton C. Lockwood.	Ezekiel T. Curtis.		Joseph B. Foraker.	James E. Campbell.	John B. Helwig.	John H. Rhodes.		Gain.	Loss.	Gain.	Loss.
Adams	98	37	13	2	157	100	33	17	.....	150	120	38	21	.....	179	.....	2	4	.....
Cambridge (Village) 1st Precinct	186	171	21	.....	386	151	142	31	.....	324	175	144	40	.....	358	35	.....	29	.....
2d "	303	149	24	1	485	270	133	32	.....	436	249	136	47	.....	436	33	.....	16	.....
3d "	202	131	22	1	356	186	124	34	.....	344	195	119	31	.....	346	16	.....	7	.....
4th "	97	100	14	.....	211	86	92	22	.....	200	73	100	26	.....	203	11	.....	8	.....
Center	101	83	17	.....	203	82	74	15	.....	171	96	114	19	.....	230	19	.....	9	.....
Jackson	236	215	44	2	497	214	176	63	.....	453	177	153	61	.....	392	22	.....	39	.....
Jefferson	110	56	21	2	189	98	48	25	.....	171	111	62	31	.....	205	12	.....	8	.....
Knox	68	101	5	3	179	64	104	12	.....	180	80	104	14	.....	200	4	.....	.....	3
Liberty	191	85	12	8	296	173	78	14	.....	267	195	87	20	.....	302	18	.....	7	.....
Londonderry	157	76	26	2	263	128	75	29	.....	232	162	81	38	.....	281	29	.....	1	.....
Madison—Antrim Precinct	71	45	10	2	130	66	42	12	.....	121	73	37	14	.....	127	5	.....	3	.....
Winchester "	81	32	5	.....	118	76	32	6	.....	114	78	37	10	.....	127	5	.....	.....	.....
Millwood	259	168	27	7	463	236	147	23	.....	402	263	184	29	.....	478	23	.....	21	.....
Monroe	97	102	16	1	219	98	91	15	.....	204	109	100	15	.....	224	.....	1	11	.....
Oxford—Fairview Precinct	86	75	8	1	171	90	76	10	.....	175	} 176	157	12	.....	347	{	4	.....	1
Middletown "	66	81	1	.....	148	69	80	2	.....	151							3	1	.....
Richland	158	82	57	15	313	141	81	74	.....	296	159	93	87	.....	340	17	.....	1	.....
Spencer	199	93	17	.....	310	192	91	18	.....	304	230	102	17	.....	350	7	.....	2	.....
Valley	106	115	15	2	240	97	104	21	.....	223	106	121	26	.....	253	9	.....	11	.....
Washington	96	63	4	.....	164	81	57	4	.....	142	83	40	9	.....	141	15	.....	6	.....
Westland	127	55	9	1	192	105	54	10	.....	169	132	53	11	.....	196	22	.....	1	.....
Wheeling	100	97	2	22	222	89	103	3	.....	197	102	118	6	.....	226	11	.....	.....	6
Willis	164	162	9	7	347	150	185	13	.....	349	157	228	14	.....	402	14	.....	.....	23
Totals	3,359	2,374	399	79	6,259	3,042	2,222	505	.....	5,775	3.301	2,408	598	.....	6,343	327	10	185	33
Gain	317	152	.....	.....	.....	.....	.....	.....	.....	.....	.....	.....	.....	.....	.....	317	.....	152	.....

VOTE FOR COUNTY OFFICERS—*Guernsey County.*

Office.	Republican.	Vote.	Democrat.	Vote.	Prohibition.	Vote.	Peoples.	Vote.
Coroner	J. H. Sarchet (*R. & Peo.*)	3,347	Thos C. Beymer	2,267				
Commissioner	John A. Thompson	3,152	John Couts (*R. & Peo.*)	2,492	W. M. Logan	386		
Recorder	W. F. Padgitt	3,290	Joseph Lightell	2,221	Adam Bumworth	406	S. J. Montgomery	125
Infirmary Director	Alex Speer	3,252	Mathew Clark	2,248	R. J. Campbell	420	J. A. Gibbs	110

Hamilton County.

Voting precincts.	Governor, 1891.					Secretary of State, 1890.					Governor, 1889.					Gains and losses, according to vote of 1890.			
	R.	D.	P	Peo.		R.	D.	P.	U. L.		R.	D.	P.	U. L.		Republican.		Democrat.	
	Wm. McKinley, jr.	James E. Campbell	John J. Ashenhurst.	John Seitz	Vote cast in each precinct.	Daniel J. Ryan.	Thaddeus E. Cromley.	Melanchton C. Lockwood.	Ezekiel T. Curtis.	Vote cast in each precinct.	Joseph B. Foraker.	James E. Campbell.	John B. Helwig.	John H. Rhodes.	Vote cast in each precinct.	Gain.	Loss.	Gain.	Loss.
Anderson—Central	156	143	22	6	330	144	174	23	.....	345	163	204	22	.....	389	12	...	.....	31
North	78	185	3	7	276	83	192	5	.....	281	76	225	3	.....	305	.....	5		7
South	116	125	15	1	263	104	135	14	.....	253	109	147	17	.....	275	12	.....	.....	10
Cincinnati (City)—1st Ward, Precinct A	152	187	.....	11	360	175	195	.....	.....	371	145	245	.....	.....	398				
" B	171	100	2	9	285	204	119	2	.....	325	184	145	7	.....	341				
" C	157	81	3	12	259	280	116	2	1	401	262	123	2	.....	398	.....	8	47	.....
" D	185	115	3	6	314	186	136	1	.....	323	146	167	5	1	324				
" E	133	166	.....	6	317	109	136	1	.....	246	121	160	5	.....	290				
" F	148	100	1	10	261														
2d " " A	202	96	.....	4	310														
" B	241	47	1	.....	368	254	128	.....	.....	282	222	167	2	.....	398				
" C	222	62	1	3	291	283	104	1	.....	389	247	134	4	.....	397				
" D	186	52	1	5	245	378	61	6	.....	445	358	104	5	.....	470	29	.....	135	
" E	232	133	2	14	383	258	85	3	.....	346	281	131	5	.....	425				
" F	194	173	.....	14	393	181	138	3	.....	323	199	177	2	.....	382				
" G	109	188	.....	8	315	212	182	.....	.....	399	176	243	.....	.....	419				
" H	209	82	1	6	303														

Hamilton County—Continued.

Voting precincts.	Governor, 1891. R. Wm. McKinley, jr.	D James E. Campbell.	P. John J. Ashenhurst.	Peo. John Seitz.	Vote cast in each precinct.	Secretary of State, 1890. R. Daniel J. Ryan.	D. Thaddeus E. Cromley.	P. Melancthon C. Lockwood.	U. L. Ezekiel T. Curtis.	Vote cast in each precinct.	Governor, 1889. R. Joseph B. Foraker.	D. James E. Campbell.	P. John B. Helwig.	U. L. John H. Rhodes.	Vote cast in each precinct.	Gains and losses, according to vote of 1890. Republican. Gain.	Republican. Loss.	Democrat. Gain.	Democrat. Loss.
acinnati (City)—3d Ward, Preci A	139	138	.....	20	301	148	132	.....	3	284	110	183	.....	2	299				
" B	73	293	.....	20	395	110	282	.....	1	395	71	349	.....	1	424				
" C	73	140	.....	15	234	92	268	.....	1	362	66	328	.....	.....	397	.....	68	58	.....
" D	28	246	.....	13	299	46	251	.....	.....	297	27	311	.....	.....	339				
" E	50	221	.....	28	307	77	237	.....	2	317	48	308	.....	3	369				
" F	42	190	2	22	259														
4th " " A	93	127	.....	9	233														
" B	144	249	2	14	417	119	212		.....	331	114	298	.....	.....	414				
" C	122	141	.....	9	276	139	220	1	.....	360	119	263	.....	1	384				
" D	97	147	3	13	271	146	125	.....	2	277	150	167	.....	.....	323				
" E	60	124	.....	5	193	162	173	1	.....	338	135	227	2	.....	367				
" F	179	155	1	17	364	57	129	.....	.....	187	98	367	5	4	477	.....	56	83	.....
" G	130	142	.....	8	286	199	136	.....	2	337	129	137	.....	.....	273				
" H	36	142	2	17	202	147	121	1	.....	272	113	195	1	1	312				
" I	102	121	2	5	236	124	276	6	.....	407	111	148	.....	.....	259				
" K	74	127	.....	10	220														
5th " " A	210	159	.....	12	395	194	140	4	.....	342	191	204	2	.....	400	16	.....	19	.....
" B	105	237	.....	12	363	137	226	.....	.....	363	129	273	2	.....	406		32	11	.....
" C	100	168	1	10	283	98	147	2	.....	247	111	192	1	.....	306	2	.....	21	.....
" D	142	122	.....	2	283	120	122	.....	.....	243	125	184	1	1	313	22	.....	.....	.....
" E	129	134	1	3	268	103	130	.....	.....	236	112	152	.....	.....	264	26	.....	4	.....
6th " " A	140	141	.....	10	300	165	142	1	1	309	143	245	1	1	398				
" B	93	113	.....	10	226	124	132	1	.....	257	137	177	.....	.....	314				
" C	153	128	1	16	287	136	145	1	.....	284	119	241	3	2	367	58	.....	.....	25
" D	118	140	2	12	280	93	161	.....	1	255	89	173	1	.....	263				
" E	146	155	.....	7	319	214	206	1	.....	421	219	249	3	.....	472				
" F	160	84	.....	8	256														

Cincinnati (City)—7th Ward, Precinct	A	211	123	2	47	339	238	119	.....	14	371	161	209	.....	.....	382				
"	B	217	118	.....	32	370	214	84	1	2	312	150	199	.....	4	358				
"	C	184	63	.....	15	264	216	62	.....	8	288	170	117	3	1	303	...	89	17	.....
"	D	133	152	2	20	316	207	229	.....	13	452	140	325	.....	4	476				
"	E	103	192	.....	18	323	141	294	.....	4	441	82	348	1	.....	433				
"	F	79	157	.....	23	271														
8th "	A	74	191	.....	3	276	77	180	.....	1	258	53	257	.....	.....	311	.....	3	11	.....
"	B	67	212	.....	3	286	70	200	.....	.....	270	83	243	.....	.....	325	.....	3	12	.....
"	C	118	123	.....	4	258	125	104	.....	.....	229	132	157	2	.....	292	...	7	19	.....
"	D	142	161	3	11	324	135	143	2	.....	280	143	209	3	.....	356	7	.....	18	.....
9th "	A	210	141	2	24	395	235	130	1	2	370	216	212	2	2	434	.....	25	11	.....
"	B	209	146	.....	13	397	204	138	.....	6	348	181	225	.....	.....	416	5	.....	8	.....
"	C	194	132	.....	10	347	202	116	4	1	324	175	169	2	1	352	.....	8	16	.....
"	D	180	105	3	3	299	184	90	5	.....	281	164	151	3	1	322	.....	4	15	.....
"	E	184	148	2	7	355	169	130	3	1	305	155	212	2	3	382	15	.....	18	.....
10th "	A	126	128	.....	38	297	148	126	.....	2	269	114	179	.....	3	299	.....	22	2	.....
"	B	242	119	.....	35	396	134	84	.....	2	220	113	128	.....	3	250	108	...	35	.....
"	C	175	75	.....	24	282	208	70	.....	6	284	141	143	.....	.....	289	.....	33	5	.....
"	D	153	104	.....	16	282	275	130	.....	4	421	240	220	.....	.....	472	.....	122	.....	26
"	E	157	92	.....	25	280	200	76	.....	7	282	137	151	.....	2	302	.....	43	16	.....
"	F	162	92	.....	18	276	143	79	.....	4	227	103	128	.....	2	235	19	.....	13	.....
"	G	178	83	1	15	289	225	100	1	2	329	191	190	.....	.....	390	.....	47	.....	17
11th "	A	238	92	.....	39	375	295	100	1	15	410	217	194	1	3	434	.....	57	.....	8
"	B	211	68	.....	14	296	250	65	.....	6	321	183	147	.....	2	341	.....	39	3	.....
"	C	217	95	1	26	344	215	84	.....	11	311	183	139	1	1	332	2	.....	11	.....
"	D	212	93	.....	35	348	191	63	.....	5	260	162	106	.....	1	274	21	.....	30	.....
"	E	185	110	.....	20	321	220	00	.....	4	324	166	171	.....	.....	348	.....	35	10	.....
"	F	163	118	.....	28	320	192	113	.....	9	314	133	210	.....	.....	344	.....	29	5	.....
"	G	211	85	.....	26	343	240	85	.....	11	338	188	161	.....	1	356	.....	29	.....	.....
12th "	A	171	153	1	23	367	244	157	1	4	408	155	223	2	1	401				
"	B	215	95	.....	18	337	236	73	.....	8	317	156	121	.....	2	289				
"	C	250	118	1	35	411	308	113	2	17	440	243	224	1	4	481	.....	104	93	.....
"	D	171	119	.....	18	315	257	152	.....	7	418	209	264	.....	5	490				
"	E	214	112	.....	33	377	281	122	.....	9	414	210	226	.....	.....	449				
"	F	201	113	.....	40	363														
13th "	A	191	94	.....	18	306	302	159	1	8	469	207	275	.....	2	490				
"	B	151	82	.....	23	261	203	159	.....	7	370	129	259	.....	.....	393				
"	C	135	177	.....	32	348	172	222	.....	9	404	119	299	.....	1	430	.....	126	.....	9
"	D	66	215	.....	22	306	112	256	.....	9	377	70	334	.....	1	410				
"	E	136	202	.....	21	364	144	144	2	20	311	110	240	.....	1	353				
"	F	128	161	1	21	317														
14th "	A	176	131	.....	21	335	194	109	.....	12	320	137	188	.....	.....	331	.....	18	22	.....
"	B	135	127	.....	15	281	160	128	.....	.....	288	147	191	1	.....	338	.....	25	.....	1
"	C	172	129	1	16	320	170	127	3	3	303	139	165	.....	1	314	2	.....	2	.....
"	D	192	138	.....	22	356	201	119	1	2	324	173	188	.....	2	369	.....	9	19	.....
"	E	139	124	.....	15	285	168	107	.....	3	279	137	164	.....	.....	308	.....	29	17	.....
"	F	187	84	.....	17	292	201	93	1	5	302	126	186	.....	.....	314	.....	14	.....	9
15th "	A	232	139	.....	18	394	267	148	1	6	422	239	238	.....	.....	487	.....	35	.....	9
"	B	265	118	3	25	415	219	93	2	.....	315	190	147	.....	.....	246	46	.....	25	.....
"	C	208	158	2	17	382	196	116	2	.....	314	177	183	.....	.....	364	4	.....	42	.....
"	D	181	123	2	23	344	194	127	1	4	329	188	190	1	2	385	.....	3	.....	4
"	E	194	186	1	21	402	188	184	1	.....	374	164	270	.....	.....	442	6	.....	2	.....

Hamilton County—Continued.

Voting precincts.	Governor, 1891.					Secretary of State, 1890.					Governor, 1889.					Gains and losses, according to vote of 1890.			
	R.	D.	P.	Peo.		R.	D.	P.	U. L.		R.	D.	P.	U. L.		Republican.		Democrat.	
	Wm. McKinley, jr.	James E. Campbell.	John J. Ashenhurst.	John Seitz.	Vote cast in each precinct.	Daniel J. Ryan.	Thaddeus E. Cramley.	Melanchton C. Lockwood.	Ezekiel T. Curtis.	Vote cast in each precinct.	Joseph B. Foraker.	James E. Campbell.	John B. Helwig.	John H. Rhodes.	Vote cast in each precinct.	Gain.	Loss.	Gain.	Loss.
Cincinnati (City)—16th Ward, Precinct A	193	114	.....	20	334	190	116	4	.....	310	149	173	2	1	330	3	.....	.....	2
" B	142	193	1	27	365	153	186	1	2	341	134	243	1	.....	380	.....	11	7	.....
" C	166	103	2	5	281	147	105	5	1	258	130	149	3	1	283	19	.....	.....	2
" D	182	131	7	12	337	170	134	8	.....	312	170	181	5	.....	360	12	.....	.....	3
" E	148	164	1	18	339	176	149	2	1	331	169	212	.....	1	384	.....	28	15	.....
" F	151	151	.....	15	331	131	144	.....	1	277	150	211	1	2	368	20	.....	7	.....
17th " " A	155	83	.....	6	250	112	32	.....	.....	144	127	68	.....	.....	197	43	.....	51	.....
" B	180	119	.....	6	312	227	118	2	.....	348	200	189	1	.....	393	.....	47	1	.....
" C	183	131	1	6	340	183	88	.....	.....	273	159	143	1	.....	304	.....	.....	43	.....
" D	140	161	.....	10	320	145	153	1	.....	300	124	186	3	.....	317	.....	5	8	.....
" E	145	174	1	7	331	133	139	.....	2	277	120	168	1	.....	290	12	.....	35	.....
" F	151	126	2	3	290	131	99	.....	.....	232	144	138	1	.....	287	20	.....	27	.....
" G	216	117	3	7	348	206	108	1	.....	316	183	175	1	.....	365	10	.....	9	.....
18th " " A	123	76	.....	1	212	126	86	.....	.....	213	137	130	.....	.....	268	.....	3	.....	10
" B	187	135	.....	4	339	168	115	.....	.....	283	187	119	.....	.....	306	19	.....	20	.....
" C	168	136	1	4	320	141	106	.....	.....	247	196	186	.....	1	383	27	.....	30	.....
" D	198	150	1	13	376	193	148	.....	.....	342	214	225	.....	.....	441	5	.....	2	.....
" E	143	87	.....	5	239	125	82	.....	.....	209	146	97	.....	.....	245	18	.....	5	.....
" F	144	78	.....	7	237	176	85	.....	1	262	142	106	.....	1	249	.....	32	.....	7
19th " " A	119	211	3	14	353	143	190	2	.....	335	132	244	1	.....	327	.....	24	21	.....
" B	212	172	1	4	400	202	145	.....	.....	349	168	182	.....	.....	355	10	.....	27	.....
" C	122	158	1	7	293	117	133	.....	.....	251	117	167	.....	.....	286	5	.....	25	.....
" D	94	153	2	3	256	110	115	.....	.....	227	102	165	.....	.....	267	.....	16	38	.....
" E	43	232	.....	5	288	50	223	.....	.....	274	35	289	.....	.....	327	.....	7	9	.....
" F	84	150	2	5	249	80	127	1	.....	208	74	193	1	.....	269	4	.....	23	.....
20th " " A	115	162	.....	15	318	122	171	.....	1	295	134	218	.....	.....	353	.....	7	.....	9
" B	142	161	.....	9	320	149	149	1	1	301	132	177	.....	.....	311	.....	7	12	.....
" C	194	198	1	17	413	215	161	1	4	382	172	233	4	1	413	.....	21	37	.....
" D	182	185	1	9	383	150	136	.....	2	288	149	212	.....	2	369	32	.....	49	.....

Cincinnati (City) 20th Ward, Precinct	E	113	118		6	239	108	123			235	127	163			290	5			5
"	F	60	162		7	232	68	135		1	205	62	211		2	275		8	27	
21st " "	A	174	188		23	396	170	192	1		364	140	226		1	370	4			4
"	B	67	128		7	205	68	130	2	1	205	67	161	2	1	235		1		2
"	C	49	239		9	302	57	245			302	56	209	1		266		8		6
"	D	63	136	1	14	217	61	132		2	196	93	277		1	370	2		4	
"	E	94	166	1	24	299	125	224	1	2	354	121	289	8	1	419		31		58
"	F	100	255	2	37	400	116	210		3	330	112	267	2	1	382		16	45	
22d " "	A	64	79		6	150	65	76		1	142	65	89		1	159		1	3	
"	B	138	193	1	30	367	91	171	1	5	269	94	206	1	4	306	47		22	
"	C	205	146	1	17	387	263	118	3	9	394	263	196			461		58	28	
"	D	146	188		18	358	138	173	1		311	147	231	2	1	384	8		15	
"	E	122	176	1	15	317	122	178	2	4	308	115	216			331				2
"	F	155	188	1	15	366	164	160	2	3	329	156	217	2		380		9	28	
"	G	112	219	3	16	354	127	214		2	344	129	288		1	418		15	5	
23d " "	A	150	129		16	301	166	119		4	291	129	162			293		16	10	
"	B	192	103	2	19	320	212	72	1	4	289	176	116	1	1	303		20	31	
"	C	257	129		16	415	249	131		2	385	210	190	2		412	8			2
"	D	136	169		10	322	153	163			317	112	205			317		17	6	
"	E	125	120		11	261	125	107		4	236	122	165			295			13	
"	F	192	134		13	350	193	120		5	318	168	169			339		1	14	
"	G	216	126		43	398	238	88	1		336	213	162	1	1	390		22	38	
"	H	190	83		17	301	214	92		3	310	176	134	1		315		24		9
"	I	171	126		26	332	201	98		3	303	183	176			363		30	28	
24th " "	A	225	139	1	10	382	308	150			459	238	212	3		458				
"	B	231	108	1	13	365	247	92			340	208	135	1	1	354				
"	C	227	131		12	382	280	129	1	2	413	226	225		1	456		58	92	
"	D	163	105	1	13	288	180	129		1	310	130	187			318				
"	E	198	129		12	348	219	107		5	333	163	191		2	364				
"	F	132	87		15	235														
25th " "	A	209	124	5	10	351	199	269	1		471	165	349			511				
"	B	241	115	1	17	380	329	110	6		446	296	166	5	1	479				
"	C	152	100		33	292	159	93		1	245	145	144			291	47		99	
"	D	210	163		14	396	196	140		1	336	166	213		2	390				
"	E	112	68		26	213	119	81	1	2	206	87	104	1	5	198				
"	F	125	222	1	19	368														
26th " "	A	247	118	1	11	384	172	105		1	278	251	306	1		568	75		13	
"	B	228	214		11	467	226	191			421	181	238			425	2		23	
"	C	214	138	3	4	365	230	134	4		368	194	137	3		341		16	4	
"	D	171	136	1	1	313	178	107	1		286	181	150	3		343		7	29	
"	E	213	162	1	12	400	248	133			381	233	193	2		429		35	29	
"	F	172	162		9	350	157	158			315						15		4	
27th " "	A	277	86	4	6	381	253	61	6		336	207	89	6		321	24		25	
"	B	181	109		11	368	187	90		1	281	161	123	1		285		6	19	
"	C	211	105	2	24	353	216	97	2	6	321	206	137	2	2	354		5	8	
"	D	241	69	1	25	341	279	54	1	8	343	219	141	1	2	375		38	15	
"	E	200	113	5	5	345	199	100	6	5	311	183	145	8	2	341	1		13	

Hamilton County—Continued.

Voting precincts.	Governor, 1891.					Secretary of State, 1890.					Governor, 1889					Gains and losses, according to vote of 1890.			
	R.	D.	P.	Peo.		R	D	P.	U. L.		R.	D.	P.	U. L.		Republican.		Democrat.	
	Wm. McKinley, jr.	James E. Campbell.	John J. Ashenhurst.	John Seitz.	Vote cast in each precinct.	Daniel J. Ryan.	Thaddeus E. Cromley.	Richardson C. Lockwood.	Ezekiel T. Curtis.	Vote cast in each precinct.	Joseph B. Foraker.	James E. Campbell.	John B. Helwig.	John H. Rhodes.	Vote cast in each precinct	Gain.	Loss.	Gain.	Loss.
Cincinnati (City)—28th Ward, Precinct A	184	91	1	9	292	132	65	1	1	200	91	124	.....	1	221				
" B	168	84	.....	11	269	207	97	.....	7	311	136	147	.....	2	292				
" C	201	124	.....	15	352	270	161	.....	8	444	197	251	.....	1	464	.....	28	88	.....
" D	172	79	1	8	262	229	85	2	2	319	162	148	1	.....	320				
" E	209	73	3	11	305	250	65	2	3	321	167	156	1	.....	335				
" F	180	128	.....	24	338	54	18	.....	.....	72	38	36	.....	.....	74				
29th " " A	94	159	.....	16	280														
" B	159	174	2	21	357	188	250	.....	.....	439	157	275	.....	1	437				
" C	179	109	.....	12	308	131	142	1	6	281	121	196	1	.....	322	77	.....	134	.....
" D	76	55	.....	12	146	179	90	.....	.....	270	177	92	4	1	275				
" E	197	103	1	57	268	203	95	.....	.....	297	165	183	1	3	354				
" F	73	111	.....	2	188														
30th " " A	157	97	2	38	301														
" B	175	91	1	22	302	288	125	.....	7	422	239	198	1	4	445				
" C	149	175	1	12	343	232	162	2	4	402	206	222	3	.....	438	.....	63	57	.....
" D	142	154	.....	13	314	160	175	4	7	346	113	217	1	3	340				
" E	202	182	1	36	433	208	180	.....	4	394	139	242	.....	.....	392				
Colerain—Central "	38	74	4	1	119	28	93	5	.....	127	35	110	7	.....	153	10	.....	.....	19
Dunlap "	58	63	1	1	124	63	59	3	.....	127	72	82	1	.....	155	.....	5	4	.....
Groesbeck "	56	85	7	1	153	73	76	6	.....	155	66	113	6	.....	197	.....	17	9	.....
Southwest "	136	94	.....	1	235	141	106	1	.....	248	149	134	1	.....	292	.....	5	.....	12
Columbia—Madisonville, North "	158	138	8	2	312	335	242	19	.....	599	289	280	26	.....	601	.....	9	8	.....
" South "	168	112	7	2	293														
" East "	67	44	5	2	118	67	42	2	.....	111	54	62	5	.....	122	.....	.....	.....	2
Norwood "	256	106	4	12	382	253	85	3	.....	341	225	104	4	.....	340				
Oakley "	150	59	.....	18	228	156	83	.....	.....	242	150	79	.....	.....	232	30	.....	.....	5
Plainville "	45	61	.....	1	107	119	85	3	.....	209	109	84	3	.....	196				
Pleasant Ridge "	145	74	2	3	228	38	52	.....	.....	90	48	64	.....	.....	112				

Crosby—East Precinct	48	31	3	5	88	41	28	7		76	50	31	9		91	7		3	
West "	54	58	9	1	123	46	56	9		112	60	73	8		149	8		2	
Delhi—Home City Precinct	83	55		5	143	76	55			131	157	198	2		360	7			
Northeast "	115	104		2	222	107	97		1	208	88	63			152	8		7	
Southeast "	56	72		8	138	54	60			114	152	148	2		304	2		12	
West "	157	116		10	290	142	121	1	1	266						15			5
Greene—Northeast "	84	71	3	6	170	107	94	1		206	101	138			239				
Northwest "	75	49	1		125	73	60	4		139	86	79			169				
Southeast "	115	97	3	11	238	243	188	2		435	241	227	3		476		14		91
Southwest "	80	55		5	143	94	77			171	95	80			176				
Westwood "	149	56	1	7	218														
Harrison—North "	137	140	15		299	208	246	19		473	209	279	15	6	511	17		18	
South "	88	124	5	7	230														
Maderia Precinct { Columbia Township / Sycamore " }	68	57			127	65	47			112	61	56	2		119	3		10	
											13	14			27				
Miami—North Cleves Precinct	104	152	2		261	233	298	1		532	231	326	3		565	16			25
South " "	145	121	3		272														
Sekitan Precinct	168	92		2	264	173	72			246	138	96			236		5	20	
Mill Creek—Avondale—North Precinct	290	89	1		388	261	91			354	238	118	1		358	29			2
South "	324	100	1	4	444	267	89	2		359	253	136			393	57		11	
Bondhill Precinct	102	74		1	184	90	72			162	94	94	1		190	12		2	
Carthage—East Precinct	154	95	1	8	258	202	181	3		486	296	202	10		508		7		5
West "	141	81	4	11	241														
Clifton Precinct	166	133	2	6	312	155	137			293	125	160			294	11			4
College Hill Precinct	161	73	1	3	244	133	60			196	149	93		7	248	28		13	
Elmwood "	203	161	3	27	401	221	171	4	1	398	168	162	1		347		18		10
Southeast "	180	157	1	13	355	132	101			233	124	131			258	48		56	
St. Bernard "	128	271	1	9	420	139	238			379	107	292			401		11	33	
Western "	75	53	1	13	142	66	47			114	66	77			146	9		6	
Winton Place "	187	59	1	4	263	200	72	1		274	182	96	5		286		13		13
Riverside Precinct { Delhi Township / Storrs " }	177	119	1	40	346	113	66			182	85	110			198		2		3
						66	56			123	46	84			145				
Silverton Precinct { Columbia Township / Sycamore " }	94	58	3	5	162	84	57	1		142	41	34	1		76	10		1	
											35	44	1		80				
Spencer—Linwood Precinct	176	98	1	3	282	185	97	4		285	164	105	5		273		9	1	
South "	16	34		1	54	16	43			59	14	50			64				9
Springfield—Glendale "	189	191	1	13	398	168	170			340									
Hartwell—North	186	79	2	2	275	335	142	8		487	179	243			426				
South	166	58	2	6	234	128	93	6		227	329	145	5		481	55			31
Lockland	150	85	6	5	251	66	72			138	82	77	1		159				
Springdale	62	66		1	131	246	232	5		456	198	277	4		481				
Western	196	255	1	5	460	210	95	3		312	415	208	9		636				
Wyoming	221	95	5	2	325														
Sycamore—East	110	78	3	1	197	96	74	3		173	92	89	4		188	14		4	
Hazelwood	48	60	2		110	43	51	4		98	40	72	4		117	5		9	
Lockland	163	121	8	5	301	152	112	6		271	166	140	1		308	11		9	
Reading—North	100	289	1	5	406	109	291	3		403	107	323	2		438		9		2
South	42	129			174	46	117			164	37	144			182		4	12	
Sharonville	100	140		7	253	95	125	1		222	97	179	4		281	5		15	
Symmes—Camp Dennison	69	43		4	116	80	58			138	83	76	2		163		11		15
Loveland—West	59	51	2	4	120	59	61	1		121	54	72			128				10
North	73	35			108	69	39			108	80	57			137	4			4

Hamilton County—Continued

Voting precincts.	Governor, 1891.					Secretary of State, 1890.					Governor, 1889.					Gains and losses, according to vote of 1890.			
	R.	D.	P	Peo.	Vote cast in each precinct.	R.	D.	P.	U. L.	Vote cast in each precinct	R.	D.	P.	U. L.	Vote cast in each precinct.	Republican.		Democrat.	
	Wm. McKinley, jr.	James E. Campbell.	John J. Ashenhurst.	John Seitz.		Daniel J. Ryan.	Thaddeus E. Cromley.	Melanchton C. Lockwood.	Ezekiel T. Curtis.		Joseph B. Foraker.	James E. Campbell.	John B. Helwig.	John H. Rhodes.		Gain.	Loss.	Gain.	Loss.
Whitewater—North	53	89	3	.....	150	53	82	3	.....	138	41	100	7	.....	149	.....	.....	7	.....
South	40	77	.....	3	122	43	78	.....	.....	123	48	93	2	.....	144	.....	3	.....	1
Ballots certified to the Board of Elections and counted by the Board of Canvassers, precincts unknown	17	34	.....	4	.....	.....	.....	.....	.....	.....	.....	.....	.....	.....	.....	17	.....	34	.....
Grand totals	37,487	31,728	326	3,186	74,374	38,081	29,562	345	457	68,576	33,559	40,803	392	162	75,716	1,420	2,014	2,684	518
Gain	.....	2,166	.....	.....	.....	.....	.....	.....	.....	.....	.....	.....	.....	.....	.....	.....	.....	2,166	.....
Loss	594	.....	.....	.....	.....	.....	.....	.....	.....	.....	.....	.....	.....	.....	.....	.....	594	.....	.....

Vote for County Officers—*Hamilton County.*

Office.	Republican.	Vote.	Democrat.	Vote.	Prohibition.	Vote.	Peoples.	Vote.	V Republican.	Vote.
Clerk	Edwin Henderson	32,005	John B. Peaslee	33,119	Edward P. Tingley	309	John W. Patrick	2388	James B. Wilson	769
Prosecuting Attorney	John C. Schwartz	36,678	John W. Shrague	28,264	Stanley E. Bowdle	392	Jas. R. Jordan	298	.....	.....
Treasurer	Leo Schott	31,541	Reuben B. Brooks	30,434	Chas E. Iliff	370	W. A. Megrue	2797	C. F. Muth	3,522
Recorder	Geo. Hobson	34 829	Corn. J. Keating	28,854	G. W. Powell	358	Willard M. Smith	3,030	W. H. McDowell	1,232
Commissioner	Frederick Bader	35,295	Andrew J. S. Rice	29,277	Purnell A. Tanner	562	Ferd. B. Schindler	3,106	.....	.....
Infirmary Director	Edward Diss	7,469	J. P. Sedam	5,744	Robert Bell	191	Frank Dreier	208	.....	.....
Board of Control	Absalom H. Mattox	35 424	Franklin Alter	30,517	Addison Y. Reid	351	Isaac N. Laboiteaux	3,084	Gazzam Gano	3 207
	John Breen	33,598	Thomas H. C. Allen	29 909	James H. Fillmore	349	D. Rowland	3,066	Elias H. Griest	1,892
	George Wabnitz	33,452	Henry D. Lemon	28,728	Francis M. Ryland	336	John Lechner	2,957	W. Miller	1,312
	Morris Bauer	33,223	John Mueller	28,557	John A. Thompson	329	Philip Epstein	2,966	.....	.....

Hancock County.

Voting precincts.	Governor, 1891.					Secretary of State, 1890.					Governor, 1889.					Gains and losses, according to vote of 1890.			
	R.	D.	P.	Peo.		R.	D.	P.	U. L.		R.	D.	P.	U. L.		Republican.		Democrat.	
	Wm. McKinley, jr.	James E. Campbell.	John J. Ashenhurst.	John Seitz.	Vote cast in each precinct.	Daniel J. Ryan.	Thaddeus E. Cromley.	Melanchton C. Lockwood.	Ezekiel T. Curtis.	Vote cast in each precinct.	Joseph B. Foraker.	James E. Campbell.	John B. Helwig.	John H. Rhodes.	Vote cast in each precinct.	Gain.	Loss.	Gain.	Loss.
Allen	111	165	8	2	286	98	154	8	.....	261	96	153	9	.....	259	13	.....	11	.....
Amanda	128	166	12	17	323	145	178	10	8	342	140	171	16	.....	332	.....	17	.....	12
Big Lick	111	126	23	10	272	111	147	22	.....	280	114	146	23	.....	283	.....	.....	.....	21
Blanchard	176	102	4	6	291	154	112	12	.....	278	172	109	24	.....	307	22	.....	.....	10
Cass	96	74	4	6	180	99	88	4	.....	191	115	86	4	.....	205	.....	3	.....	14
Delaware—North Precinct	111	125	7	2	246	112	120	10	.....	242	94	119	12	.....	225	.....	1	5	.....
South "	80	43	.....	4	128	78	35	3	.....	116	88	49	2	.....	139	2	.....	8	.....
Eagle	82	173	7	3	269	85	183	6	1	275	93	179	9	.....	282	.....	3	.....	10
Findlay (City)—1st Ward, Precinct A	134	120	9	2	270	394	270	20	.....	694	298	259	24	.....	588	.....	45	.....	8
" B	215	142	7	6	370														

Hancock County—Continued.

Voting precincts.	Governor, 1891.					Secretary of State, 1890.					Governor, 1889.					Gains and losses, according to vote of 1890.			
	R.	D.	P.	Peo.		R.	D.	P.	U. L.		R.	D.	P.	U. L.		Republican.		Democrat.	
	Wm. McKinley, jr.	James E. Campbell.	John J. Ashenhurst.	John Seitz.	Vote cast in each precinct.	Daniel J. Ryan.	Thaddeus E. Cromley.	Melanchton C. Lockwood.	Ezekiel T. Curtis.	Vote cast in each precinct.	Joseph B. Foraker.	James E. Campbell.	John B. Helwig.	John H. Rhodes.	Vote cast in each precinct.	Gain.	Loss.	Gain.	Loss.
Findlay (City)—2d Ward, Precinct A	201	142	6	1	350	355	343	13	.....	715	268	368	22	.....	669	.....	62	.....	23
" " B	92	178	2	1	273														
3d " " A	186	114	3	1	305	386	244	15	.....	646	382	293	21	.....	699	.....	29	27	.....
" " B	171	157	7	6	346														
4th " " A	105	93	8	.....	206	343	219	16	.....	579	388	296	32	.....	725	.....	47	.....	8
" " B	191	118	9	1	323														
5th " "	247	187	9	2	452	260	199	10	.....	472	214	161	20	.....	401	.....	13	.....	12
6th " " A	246	121	11	7	391	415	249	28	1	700	286	236	32	1	561	.....	20	.....	21
" " B	149	107	12	2	274														
7th " "	243	134	19	9	409	260	179	24	.....	468	201	119	23	.....	344	.....	17	.....	45
8th " "	153	131	14	5	308	165	153	11	.....	330									
Jackson	104	153	6	2	269	97	161	9	.....	267	107	180	8	.....	296	.....	12	.....	22
Liberty	146	125	11	7	291	144	140	18	.....	302	143	117	11	.....	271	7	.....	.....	8
Madison	103	187	4	25	322	101	179	6	3	290	105	208	1	3	318	2	.....	.....	15
Marion	118	96	7	.....	221	127	92	9	.....	229	122	83	8	.....	214	2	.....	8	.....
Orange	107	152	12	4	277	102	149	10	.....	262	105	141	13	.....	259	.....	9	4	.....
Pleasant—North Precinct	85	84	12	.....	182	310	265	33	.....	608	93	85	8	.....	186	5	.....	3	.....
South "	192	193	14	9	416						203	208	33	.....	447	.....	33	12	.....
Portage	101	85	6	4	196	100	106	6	.....	213	108	101	5	.....	215	1	.....	.....	21
Union—Mt. Cory Precinct	100	130	13	4	253	105	122	11	.....	239	115	119	18	.....	253	.....	5	8	.....
Rawson "	72	131	17	10	231	62	121	25	.....	211	72	121	24	.....	217	10	.....	10	.....
Van Buren	56	156	1	4	227	55	151	5	.....	211	56	157	.....	.....	215	1	.....	5	.....
Washington—East Precinct	51	61	5	5	122	52	65	3	.....	120	58	69	4	.....	133	.....	1	.....	4
West "	92	112	22	22	249	108	131	18	.....	260	104	121	13	.....	240	.....	16	.....	19
Fostoria (City)—2d Ward	160	113	20	12	311	177	119	6	.....	302	128	88	8	.....	225	.....	17	.....	6
Totals	4,715	4,496	331	201	9,839	5,000	4,674	372	.....	10,103	4,468	4,542	427	4	9,508	65	350	101	279
Loss	285	178	.....	.....	.....	.....	.....	.....	.....	.....	.....	.....	.....	.....	.....	.....	285	.....	178

VOTE FOR COUNTY OFFICERS—*Hancock County.*

Office.	Republican.	Vote.	Democrat.	Vote.	Peoples.	Vote.
Commissioner	Calvin W. Brooks	4,375	Christian Garber	4,530	Fred'k. H. Scheele	213
Infirmary Director	Wm. J. Cusac	4,584	Geo. W. McClelland	4,305	Chas. Beemer	201

Hardin County.

Voting precincts.	Governor, 1891.					Secretary of State, 1890.					Governor, 1889.					Gains and losses, according to vote of 1890.			
	R.	D.	P.	Peo.		R.	D.	P.	U. L.		R.	D.	P.	U. L.		Republican.		Democrat.	
	Wm. McKinley, jr.	James E. Campbell.	John J. Ashenhurst.	John Seitz.	Vote cast in each precinct.	Daniel J. Ryan.	Thaddeus E. Cromley.	Melanchton C. Lockwood.	Ezekiel T. Curtis.	Vote cast in each precinct.	Joseph B. Foraker.	James E. Campbell.	John B. Helwig.	John H. Rhodes.	Vote cast in each precinct.	Gain.	Loss.	Gain.	Loss.
Ada—1st Ward	74	64	4	.....	142	59	71	4	.....	135	65	67	1	.....	133	15	.....	.....	7
2d "	198	105	27	1	331	143	95	31	.....	271	148	86	40	.....	276	55	.....	10	.....
3d "	88	54	15	1	159	87	62	8	.....	157	88	53	9	.....	150	1	.....	.....	8
Blanchard	265	181	13	9	477	263	183	19	.....	465	280	203	25	.....	510	2	.....	.....	2
Buck	134	134	10	6	285	158	171	11	.....	340	154	172	11	.....	331	.....	24	.....	37
Cessna	100	119	3	9	236	95	143	5	.....	243	93	140	5	.....	238	5	.....	.....	24
Dudley	199	134	5	2	342	196	164	5	.....	365	190	172	3	.....	366	3	.....	.....	30

Hardin County—Continued.

Voting precincts.	Governor, 1891					Secretary of State, 1890.					Governor, 1889.					Gains and losses, according to vote of 1890.			
																Republican.		Democrat.	
	R. Wm. McKinley, jr.	D. James E. Campbell.	P. John J. Ashenhurst.	Peo. John Seitz.	Vote cast in each precinct.	R. Daniel J. Ryan.	D. Thaddeus E. Cromley	P. Melanchton C. Lockwood.	U. L. Ezekiel T. Curtis.	Vote cast in each precinct.	R. Joseph B. Foraker.	D. James E. Campbell.	P. John B. Helwig.	U. L. John H. Rhodes.	Vote cast in each precinct.	Gain.	Loss.	Gain.	Loss.
Goshen	114	116	1	11	247	117	129	3	.....	249	117	127	.....	.....	246	.....	3	.....	13
Hale—Mt. Victory	200	81	17	2	306	204	97	23	.....	325	197	81	21	.....	299	.....	4	.....	16
Ridgway	85	42	2	4	134	83	54	7	.....	145	90	49	1	.....	140	2	.....	.....	12
Jackson—Forest	179	143	12	6	343	155	156	23	.....	335	165	168	29	.....	362	24	.....	.....	13
Patterson	63	75	3	42	184	62	118	12	.....	192	67	120	16	.....	203	1	.....	.....	43
Kenton—1st Ward	165	219	3	10	400	136	215	6	.....	357	137	188	8	.....	338	29	.....	4	.....
2d "	141	154	5	.....	302	128	138	5	.....	274	113	124	9	.....	248	13	.....	16	.....
3d "	296	154	12	6	470	281	166	6	.....	453	248	156	10	.....	419	15	.....	.....	12
4th "	203	225	2	4	444	196	225	2	.....	423	148	211	2	.....	364	7	.....	.....	.....
Liberty	119	201	7	10	341	114	228	7	.....	350	120	226	7	.....	353	5	.....	.....	27
Lynn	114	118	9	26	207	120	143	10	.....	273	131	143	13	.....	289	.....	6	.....	25
Marion	188	99	7	3	301	179	78	3	.....	260	182	95	6	.....	284	9	.....	21	.....
McDonald	147	140	7	62	361	180	184	13	.....	382	169	186	20	.....	378	.....	33	.....	44
Pleasant	119	207	5	40	372	145	242	8	.....	397	142	268	13	.....	416	.....	26	.....	35
Roundhead	131	94	18	6	254	128	98	20	.....	247	133	116	30	.....	279	3	.....	.....	4
Taylor Creek	137	99	6	5	247	127	99	3	.....	235	143	78	12	.....	237	10	.....	.....	.....
Washington	99	186	7	11	308	98	193	3	.....	294	115	189	5	.....	311	1	.....	.....	7
Totals	3,558	3,144	200	279	7,193	3,454	3,452	243	.....	7,167	3,435	3,418	296	.....	7,170	200	96	51	359
Gain	104	.....	.....	.....	.....	.....		.....	.....	.....	.....	.....	.....	.....	.....	104	.....	.....	308
Loss	.....	308	.....	.....	.....	.....	.....	.....	.....	.....	.....	.....	.....	.....	.....	.....	.....	.....	.....

VOTE FOR COUNTY OFFICERS—*Hardin County.*

Office.	Republican.	Vote.	Democrat.	Vote.	Prohibion.	Vote.	Peoples.	Vote.
Sheriff	Albert S. Ranney	3,492	Wm. M. Neville	3.018	Charles S. Williams	169	J. A. Whittock	299
Coroner	Benton K. Jones	3,462	Chalm'r C. McLaughlin	2,983	J. S. Neville	187	J. F. Webber	311
Commissioner	Royal S. Latham	3,442	James B. Douglass	3,025	James R. Hill	175	James R. Miller	322
Surveyor	Wm. H. Brown	3,428	O. P. Wilson, (D. & Peo.)	3,346	P. W. Ream	191		
Infirmary Director	Solomon H. Cook.	3,428	Theodore P. Willauer	3,010	Jacob Reese	195	Oliver Bell	319

Harrison County.

Voting precincts.	Governor, 1891.					Secretary of State, 1890.					Governor, 1889.					Gains and losses, according to vote of 1890.			
	R.	D.	P.	Peo.	Vote cast in each precinct.	R.	D.	P.	U. L.	Vote cast in each precinct.	R.	D.	P.	U. L.	Vote cast in each precinct.	Republican.		Democrat.	
	Wm. McKinley, jr.	James E. Campbell.	John J. Ashenhurst.	John Seitz.		Daniel J. Ryan.	Thaddeus E. Cromley.	Melanchton C. Lockwood.	Ezekiel T. Curtis.		Joseph B. Foraker.	James E. Campbell.	John B. Helwig.	John H. Rhodes.		Gain.	Loss.	Gain.	Loss.
Archer	6	102	4	6	178	58	86	3	.....	147	66	105	5	.....	176	8	.....	16	.....
Athens—1st Precinct	31	83	14	.....	131	21	82	12	.....	115	27	87	13	.....	127	10	.....	1	.....
2d "	105	69	14	.....	188	85	61	12	.....	159	102	64	18	.....	184	20	.....	8	.....
Cadiz—1st "	213	99	17	.....	335	} 462	185	34	.....	684	472	217	35	.....	725	.....	2	34	.....
2d "	247	120	18	1	389														
Franklin	146	61	21	1	233	87	46	27	.....	160	157	65	23	.....	245	59	.....	15	.....
Freeport	171	101	36	1	310	147	95	38	.....	280	154	113	37	.....	306	24	.....	6	.....
German—Jefferson	69	106	6	1	184	53	99	10	.....	162	70	105	8	.....	183	16	.....	7	.....
Junction.	47	90	2	.....	139	35	68	4	.....	107	44	72	2	.....	119	12	.....	22	.....
Green	183	164	8	3	363	155	120	8	.....	283	194	173	18	.....	387	28	.....	44	.....
Monroe	164	151	14	8	340	133	126	16	.....	275	161	134	14	.....	311	31	.....	25	.....
Moorefield	98	152	15	.....	269	108	139	24	.....	272	107	163	21	.....	291	.....	10	13	.....
North	196	144	23	3	371	170	119	30	.....	319	187	130	27	.....	345	26	.....	25	.....
Nottingham	131	46	15	.....	201	122	31	16	.....	169	147	48	19	.....	216	9	.....	15	.....

Harrison County—Concluded.

Voting precincts.	Governor, 1891.					Secretary of State, 1890.					Governor, 1889.					Gains and losses, according to vote of 1890.			
	R.	D.	P.	Peo.		R.	D.	P.	U. L.		R.	D.	P.	U. L.		Republican.		Democrat.	
	Wm. McKinley.	James E. Campbell.	John J. Ashenhurst.	John Seitz.	Vote cast in each precinct.	Daniel J. Ryan.	Thaddeus E. Cromley.	Melanchton C. Lockwood.	Ezekiel T. Curtis.	Vote cast in each precinct.	Joseph E. Foraker.	James E. Campbell.	John B. Helwig.	John H. Rhodes.	Vote cast in each precinct.	Gain.	Loss.	Gain.	Loss.
Rumley—Jewett	67	128	12	.....	223	63	99	23	.....	185	68	124	6	.....	199	4	.....	29	.....
Rumley	59	51	14	.....	124	53	45	11	.....	109	60	60	9	.....	130	6	.....	6	.....
Short Creek—Georgetown	172	51	24	3	256	160	37	30	.....	227	172	42	25	.....	240	12	.....	14	.....
Harrisville	136	46	8	.....	190	125	31	9	.....	165	126	28	10	.....	166	11	.....	15	.....
Stock	91	81	11	.....	187	82	67	14	.....	163	95	74	15	.....	185	9	.....	14	.....
Washington	161	81	17	6	268	155	71	17	.....	243	175	80	23	.....	280	6	.....	10	.....
Totals	2,553	1,926	297	33	4,879	2,274	1,607	338	.....	4,224	2,584	1,884	328	.....	4,815	291	12	319	.....
Gain	279	319	.....	.....	.....	.....	.....	.....	.....	.....	.....	.....	.....	.....	.....	279	.....	.....	.....

Vote for County Officers.

Office.	Republican.	Vote.	Democrat.	Vote.	Prohibition.	Vote.
Sheriff	David P. Host	2,500	Andrew J. Devore	1,821	Hamilton Birney	307
Coroner	S. H. Kent	2,463	George H. Colville	1,829	R. H. Simmons	317
Commissioner	Thomas Ryder	2,501	E. P Moore	1,815	I. J. Green	308
Treasurer	N. E. Clendennen	2,483	J. M. Schreiber	1,826	Wm. Scott	312
Surveyor	Jas. Jarvis	2,476	J. C. Henderson	1,838	W. A. Johnson	305
Recorder	Thomas Arbaugh	2,485	Frank M. Smith	1,825	R. McC. Coulter	312
Infirmary Director	James M. Hines	2,460	James Cooke	1,845	T. H. Kerr	313

Henry County.

Voting precincts	Governor, 1891.					Secretary of State, 1890.					Governor, 1889					Gains and losses, according to vote of 1890.			
	R.	D.	P.	Peo.		R.	D.	P.	U. L.		R.	D.	P.	U. L.		Republican.		Democrat.	
	Wm. McKinley, jr.	James E. Campbell.	John J. Ashenhurst.	John Seitz.	Vote cast in each precinct.	Daniel J. Ryan.	Thaddeus E. Cromley.	Melanchton C. Lockwood.	Ezekiel T. Curtis.	Vote cast in each precinct.	Joseph B. Foraker.	James E. Campbell.	John B. Helwig.	John H. Rhodes.	Vote cast in each precinct.	Gain.	Loss.	Gain.	Loss.
Bartlow—North Precinct	117	154	5	1	277	223	278	4	.....	506	170	221	7	.....	398	.....	16	.....	47
South "	90	77	2	4	173														
Damascus	198	186	27	40	451	201	226	22	.....	429	198	205	31	.....	434	.....	3	.....	20
Flatrock	114	204	5	5	328	129	201	.....	.....	331	100	214	.....	.....	315	.....	15	3	.....
Freedom	29	141	1	22	193	30	166	2	.....	199	23	138	2	.....	163	.....	1	.....	25
Harrison	133	133	11	10	287	169	151	8	.....	328	140	143	13	.....	296	.....	36	.....	18
Liberty—East Precinct	93	141	7	3	249	96	139	11	.....	246	85	137	33	.....	255	2	.....	2	.....
West Precinct	85	114	5	13	217	87	143	4	.....	234	66	109	16	.....	91	.....	2	.....	29
Marion	82	251	4	15	352	84	171	1	.....	257	84	242	9	.....	336	.....	44	.....	57
						42	137	.....	.....	179									
Monroe	96	241	13	14	364	100	272	10	.....	382	97	272	12	.....	381	.....	4	.....	31
Napoleon—Precinct A	150	263	3	11	427	292	478	10	.....	779	305	589	18	.....	913	.....	11	.....	104
" B	91	131	2	8	232	34	148	1	.....	183									
" C	74	128	15	6	223														
Pleasant—Holgate	98	180	5	.....	283	94	184	4	.....	282	93	163	7	.....	263	4	.....	.....	4
New Bavaria	70	222	.....	.....	292	68	250	.....	.....	318	61	185	13	.....	259	2	.....	.....	28
Richfield	123	110	20	7	260	111	123	118	.....	254	96	99	25	.....	220	12	.....	.....	13
Ridgeville	72	96	9	40	217	76	138	11	.....	285	65	134	9	.....	209	.....	4	.....	42
Washington	140	130	3	1	274	128	148	7	.....	284	121	131	8	.....	260	12	.....	.....	18
Totals	1,860	2,902	137	200	5,099	1,964	3,333	113	.....	5,476	1,704	2,982	203	.....	4,893	32	136	5	136
Loss	104	431	.....	.....	.....	.....	.....	.....	.....	.....	.....	.....	.....	.....	.....	.....	104	.....	431

Vote for County Officers—*Henry County.*

Office.	Republican.	Vote.	Democrat.	Vote.	Prohibition.	Vote.	Peoples.	Vote.
Commissioner	Joseph B. Culbertson	2,144	Levi King	2,299	W. H. Hatcher	114	Harmon S. Kline	324
Treasurer	William Abbs	1,701	John C. Groll	2,772	E. M. Hollopeter	127	George Tester	271
Prosecuting Attorney	Hiram VanCampen, jr.	1,767	James P. Regan	2,715	Reuben Nyswander	136	.....	.....
Infirmary Director	John W. Stevens	1,723	Henry Wittinghauson	2,685	J. B. Shadford	135	Mathias Reiser	283

Highland County.

Voting precincts.	Governor, 1891.					Secretary of State, 1890.					Governor, 1889.					Gains and losses, according to vote of 1890.			
	R.	D.	P.	Peo.		R.	D.	P.	U. L.		R.	D.	P.	U. L.		Republican.		Democrat.	
	Wm. McKinley, jr.	James E. Campbell.	John J. Ashenhurst.	John Seitz.	Vote cast in each precinct.	Daniel J. Ryan.	Thaddeus E. Cromley.	Melanchton C. Lockwood.	Ezekiel T. Curtis.	Vote cast in each precinct.	Joseph B. Foraker.	James E. Campbell.	John B. Helwig.	John H. Rhodes.	Vote cast in each precinct.	Gain.	Loss.	Gain.	Loss.
Brushcreek—North	52	65	1	10	134	66	72	1	.....	140	66	75	2	.....	145	.....	14	.....	7
South	124	96	2	28	253	127	112	4	.....	214	153	106	4	.....	264	.....	3	.....	16
Clay	132	114	4	58	308	131	161	2	.....	307	165	162	4	.....	333	1	.....	.....	47
Concord	111	123	6	4	252	105	135	7	.....	251	130	143	12	.....	286	6	.....	.....	7
Dodson	169	270	9	24	482	138	284	17	.....	439	160	299	12	.....	473	31	.....	.....	14
Fairfield—East	238	151	31	13	435	237	154	49	.....	440	237	176	48	.....	461	1	.....	.....	3
West	94	63	14	4	178	88	56	17	.....	161	81	58	24	.....	166	6	.....	7	.....
Hamer	62	164	4	8	239	51	173	3	.....	231	78	175	3	.....	257	11	.....	.....	9
Jackson	55	114	16	23	211	64	129	28	.....	223	69	128	25	.....	225	.....	9	.....	15
Liberty—Northeast	186	104	4	6	300	379	244	15	.....	614	371	270	19	.....	662	.....	22	22	.....
Northwest	171	162	11	5	306														
Southeast	244	170	18	8	448	413	256	37	.....	709	409	263	35	.....	716	2	.....	20	.....
Southwest	171	106	6	3	292														

Madison—North Precinct	278	186	13	8	493	487	333	42	.....	864	556	353	38	.....	949	76	.....	44	.....
South "	285	191	12	7	495														
Marshall	70	73	7	4	158	72	66	12	.....	151	72	78	11	.....	162	.....	2	7	.....
New Market	81	158	8	13	261	80	139	9	.....	235	93	159	6	.....	260	1	.....	19	.....
Paint—North Precinct	115	83	10	12	220	125	87	16	.....	231	142	89	26	.....	258	.....	10	.....	4
South "	164	116	4	8	301	17	103	5	.....	282	187	108	7	.....	304	.....	7	13	.....
Penn	144	124	16	7	321	161	132	23	.....	316	174	135	24	.....	333	.....	17	.....	8
Salem	70	102	4	54	2 0	80	132	3	.....	245	86	166	2	.....	251	.....	10	.....	30
Union	90	161	12	10	277	91	139	23	.....	256	104	155	17	.....	276	.....	1	22	.....
Washington	71	126	8	7	212	69	120	11	.....	205	62	142	11	.....	214	2	.....	6	.....
White Oak	107	115	5	15	250	105	119	14	.....	243	120	141	13	.....	276	2	.....	.....	4
Totals	3,284	3 142	225	339	7,056	3,210	3,146	338	.....	6,817	3,515	3,381	343	.....	7,271	139	95	160	161
Gain	44	.....	.....	.....	.....	.....	.....	.....	.....	.....	.....	.....	.....	.....	.....	44	.....	.....	.....
Loss	.....	4	.....	.....	.....	.....	.....	.....	.....	.....	.....	.....	.....	.....	.....	.....	.....	.....	4

Vote for County Officers.

Office.	Republican.	Vote.	Democrat.	Vote.	Prohibition.	Vote.	Peoples.	Vote.
Clerk	W. H Walker	3,186	Nathan Larkin	3,042	Jno. M. U'en	217	Warren Morrow	405
Sheriff	C. F. Wilson	3,072	I. H. McConnaughey	3,213	Hiram Smith	201	Wm. A. Bailey	367
Coroner	H. A. Russ	3,068	Truman Holmes	2,980	Robert Fulton	239	J. W. Letherman	501
Commissioner	Philip Kramer	2,801	I. A. Burnett	3,179	David M. Taylor	205	Ellis Good	621
Treasurer	H. W. Roads	3,121	Wm. Ross	3,090	Newton Richards	210	Berry W. Spargur	401
Infirmary Director	Jas. W. Newell	3,138	Absalom Tedrick	3,064	Joshua Shaffer	225	Jacob Hiestand	389

Hocking County.

Voting precincts.	Governor, 1891.					Secretary of State, 1890.					Governor, 1889.					Gains and losses, according to vote of 1890.			
	R.	D.	P.	Peo.		R.	D.	P	U. L.		R.	D.	P.	U. L.		Republican.		Democrat.	
	Wm. McKinley, jr.	James E. Campbell.	John J. Ashenhurst.	John Seitz.	Vote cast in each precinct.	Daniel J. Ryan.	Theddeus E. Cromley	Melanchton C. Lockwood.	Ezekiel T. Curtis	Vote cast in each precinct.	Joseph B. Foraker.	James E. Campbell.	John B. Helwig.	John H. Rhodes.	Vote cast in each precinct.	Gain.	Loss.	Gain.	Loss.
Benton	96	144	3	4	246	82	148	9	.....	240	80	163	6	.....	249	14	.....	.....	4
Falls—Falls Precinct	107	146	2	6	262	104	152	5	.....	261	100	158	11	.....	269	3	.....	.....	6
Gore "	58	60	7	2	128	48	83	6	.....	139	51	82	5	.....	139	10	.....	.....	23
Good Hope	71	146	4	20	241	65	142	5	.....	212	71	156	7	.....	234	6	.....	4	.....
Green—First Precinct	43	52	6	3	105	34	46	5	.....	85	36	67	11	2	116	9	.....	6	.....
Greendale Precinct	53	26	.....	10	89	59	43	1	.....	103	60	38	2	.....	101	.....	6	.....	17
Haydenville "	58	59	2	13	133	54	52	3	.....	110	68	57	2	.....	128	4	.....	7	.....
Laurel	53	115	6	10	188	48	41	6	.....	95	58	151	7	1	218	5	.....	.....	26
Logan—1st Ward	81	123	14	1	222	77	06	17	.....	200	72	111	18	.....	201	4	.....	17	.....
2d "	108	100	16	3	230	93	103	22	.....	220	98	93	26	.....	218	15	.....	.....	3
3d "	84	80	7	3	178	69	72	15	.....	158	58	88	15	2	163	15	.....	8	.....
4th "	66	86	5	2	165	53	76	2	.....	131	50	85	11	.....	146	13	.....	10	.....
Marion	62	162	8	1	235	46	150	10	.....	216	66	173	4	.....	244	16	.....	12	.....
Perry—Laurelville Precinct	33	115	16	.....	165	27	99	20	.....	150	34	105	19	.....	159	6	.....	16	.....
Perry "	85	110	28	1	224	74	108	16	.....	198	87	145	21	.....	253	11	.....	2	.....
Salt Creek	81	113	2	.....	199	53	131	6	.....	190	87	152	3	.....	243	28	.....	.....	18
Starr	197	115	13	12	339	145	87	6	.....	239	204	112	16	.....	332	52	.....	28	.....
Ward—Carbon Hill Precinct	221	201	6	61	497	214	207	.....	.....	422	202	206	5	2	417	7	.....	.....	6
Murray City "	241	203	8	15	472	164	167	.....	.....	332	157	192	5	.....	356	77	.....	36	.....
Washington	100	101	18	1	222	77	105	10	.....	192	90	119	17	.....	235	23	.....	.....	4
Totals	1,898	2,257	171	168	4,540	1,586	2,218	164	.....	3,983	1,718	2,453	211	7	4,421	318	6	146	107
Gain	312	39	.....	.....	.....	.....	.....	.....	.....	.....	.....	.....	.....	.....	.....	312	.....	39	.....

VOTE FOR COUNTY OFFICERS—*Hocking County.*

Office.	Republican.	Vote.	Democrat.	Vote.	Prohibition.	Vote.	Peoples.	Vote.
Sheriff	Augustus G. Steinman	1 840	Daniel W. Wright	2 055	Robert F. Wolf	154	John M. Sweazey	264
Coroner	I. W. France	1,886	Daniel Heft	2,106	Allen J. White	189	Eli Patt n	179
Commissioner	Jno. W. Strentz	1,829	Alexander A. Juniper	2 097	Wilford Stiers	183	Wm. Lemon	189
Infirmary Director	Samuel St. Clair	1,898	John M. Buchanan	2,033	John L. Price	179	John W. Schall	174

Holmes County.

Voting precincts.	Governor, 1891.					Secretary of State, 1890.					Governor, 1889.					Gains and losses, according to vote of 1890.			
	R.	D.	P.	Peo.		R.	D.	P.	U. L.		R.	D.	P.	U. L		Republican.		Democrat.	
	Wm. McKinley, jr.	James E. Campbell.	John J. Aschenhurst.	John Seitz.	Vote cast in each precinct	Daniel J. Ryan.	Thaddeus E. Cromley.	Melanchton C. Lockwood.	Ezekiel T. Curtis.	Vote cast in each precinct.	Joseph B. Foraker.	James E. Campbell.	John B. Helwig.	John H. Rhodes.	Vote cast in each precinct.	Gain.	Loss.	Gain.	Loss.
Berlin	84	164	1	.....	251	84	203	3	.....	290	64	149	2	.....	216	.....	.....	.....	39
German	37	246	9	.....	292	27	275	8	.....	312	23	215	8	.....	248	10	.....	.....	29
Hardy—North	123	253	9	.....	388	225	563	16	.....	809	227	537	12	.....	775	3	.....	.....	45
South	105	265	9	1	382														
Kilbuck	81	251	22	2	360	76	265	29	.....	372	68	251	19	.....	339	5	.....	.....	14
Knox	58	139	5	.....	203	67	158	3	.....	228	62	157	8	.....	227	.....	9	.....	19
Mechanic	69	204	8	4	287	70	220	13	.....	303	84	197	10	.....	291	.....	1	.....	16
Monroe	72	148	32	.....	253	85	156	33	.....	274	73	137	42	.....	252	.....	13	.....	8
Paint	38	223	10	4	279	43	237	14	.....	294	38	192	11	.....	242	.....	5	.....	14
Prairie	108	228	9	1	352	117	242	7	.....	366	115	223	6	.....	345	.....	9	.....	14
Richland	74	204	4	2	297	75	246	6	.....	328	75	210	5	.....	291	.....	1	.....	42

Holmes County—Concluded.

Voting precincts	Governor, 1891.					Secretary of State, 1890.					Governor, 1889.					Gains and losses, according to vote of 1890.			
	R.	D.	P.	Peo.		R.	D.	P.	U. L.		R.	D.	P.	U. L.		Republican.		Democrat.	
	Wm. McKinley, jr.	James E. Campbell.	John J. Ashenhurst.	John Seitz.	Vote cast in each precinct.	Daniel J. Ryan.	Thaddeus E. Cromley.	Melanchton C. Lockwood.	Ezekiel T. Curtis.	Vote cast in each precinct.	Joseph B. Foraker.	James E. Campbell.	John B. Helwig.	John H. Rhodes.	Vote cast in each precinct.	Gain.	Loss.	Gain.	Loss.
Ripley	120	160	24	2	308	129	176	38	.....	343	122	161	32	.....	316	.....	9	.....	16
Salt Creek	95	239	4	.....	338	98	256	7	.....	361	87	217	7	.....	310	.....	3	.....	17
Walnut Creek	16	261	.....	1	278	16	286	.....	.....	302	19	222	.....	.....	241	.....	.....	.....	25
Washington	106	193	8	1	308	113	212	8	.....	332	105	204	14	.....	323	.....	7	.....	19
Totals	1,186	3,178	154	18	4,576	1,225	3,495	185	.....	4,914	1,162	3,072	176	.....	4,416	18	57	.....	317
Loss	39	317	.....	.....	.....	.....	.....	.....	.....	.....	.....	.....	.....	.....	.....	.....	39	.....	.....

Vote for County Officers.

Office.	Republican.	Vote	Democrat.	Vote.	Prohibition.	Vote.
Sheriff	Jacob A. Lewis	1,130	James B. Leeper	3,052	Alfred Slutz	161
Coroner	M. W. Webb	1,128	Edgar Cole	3 045	Samuel Yeater	160
Commissioner	George Adams	1,185	†Henry Shafer	2,975	Robert Torbert, sr	170
Treasurer	William Duncan	1,121	Chas. W. Stuber	3,038	W. H. Crum	173
Recorder	Daniel Pfouts	1,120	Jacob B. Lepley	3,051	A. N. Fair	162
Infirmary Director	James W. Cross	1,136	Jacob Schlupe	3,012	Luther Purdy	169

† Deceased.

Huron County.

Voting precincts.	Governor, 1891.					Secretary of State, 1890.					Governor, 1889.					Gains and losses, according to vote of 1890.			
	R.	D.	P.	Peo.		R.	D.	P.	U. L.		R.	D.	P.	U. L.		Republican.		Democrat.	
	Wm. McKinley, jr.	James E. Campbell.	John J. Ashenhurst.	John Seitz.	Vote cast in each precinct.	Daniel J. Ryan.	Thaddeus E. Cromley.	Melanchton C. Lockwood.	Ezekiel T. Curtis.	Vote cast in each precinct.	Joseph B. Foraker.	James E. Campbell.	John B. Helwig.	John H. Rhodes.	Vote cast in each precinct.	Gain.	Loss.	Gain.	Loss.
Bronson	130	76	8	15	232	129	70	7	.....	207	128	70	13	.....	215	1	.....	6	.....
Clarksfield	188	76	20	10	297	164	78	22	.....	266	177	78	35	.....	290	24	.....	.....	2
Fairfield	211	80	16	3	311	193	96	17	.....	306	181	85	22	.....	289	18	.....	.....	16
Fitchville	133	52	4	6	195	132	51	6	.....	190	144	50	8	.....	203	1	.....	1	.....
Greenfield	101	73	2	15	192	105	71	6	.....	186	93	64	6	.....	163	.....	4	2	.....
Greenwich	241	120	18	2	385	251	104	21	.....	376	228	107	18	.....	353	.....	10	16	.....
Hartland	157	60	5	4	228	152	59	6	.....	217	155	61	5	.....	221	5	.....	1	.....
Lyme	94	117	4	7	226	81	107	.....	.....	189	93	121	8	.....	222	13	.....	10	.....
Bellevue (village)	235	231	9	2	481	149	180	8	.....	338	188	235	5	.....	427	86	.....	51	.....
New Haven	42	55	2	16	116	48	65	.....	.....	116	55	61	3	.....	119	.....	6	.....	10
Plymouth (village)	78	40	2	3	123	72	40	4	.....	116	71	38	3	.....	114	6	.....	.....	.....
New London	319	113	26	7	466	286	110	37	.....	433	312	110	39	.....	461	33	.....	3	.....
Norwalk	175	126	4	10	315	143	116	4	.....	263	164	114	3	.....	285	32	.....	10	.....
Norwalk (City) 1st Ward	167	218	3	3	396	140	200	5	.....	345	121	180	4	.....	307	27	.....	18	.....
2d "	272	115	5	5	400	235	96	5	.....	334	194	107	7	.....	308	37	.....	19	.....
3d "	206	124	6	15	353	169	116	7	.....	294	185	93	8	.....	288	37	.....	8	.....
4th "	176	212	7	8	404	150	181	8	.....	341	188	114	9	.....	311	26	.....	31	.....
5th "	127	94	3	8	233	101	90	1	.....	193	102	188	4	.....	298	26	.....	4	.....
Norwich	85	120	9	4	218	67	105	9	.....	183	80	115	12	.....	209	18	.....	15	.....
Peru	50	139	4	20	218	48	151	3	.....	202	55	147	4	.....	206	2	.....	.....	12
Richmond	48	42	.....	25	116	43	41	2	.....	86	50	57	2	.....	109	5	.....	1	.....
Chicago Precinct	55	20	1	.....	77	47	18	.....	.....	65	45	17	3	.....	67	8	.....	2	.....
Chicago Junction	166	120	3	.....	290	135	92	1	.....	230	138	85	3	.....	226	31	.....	28	.....

Huron County—Concluded.

Voting precincts.	Governor, 1891.					Secretary of State, 1890.					Governor, 1889.					Gains and losses, according to vote of 1890.			
	R.	D.	P.	Peo.	Vote cast in each precinct.	R.	D.	P.	U. L.	Vote cast in each precinct.	R.	D.	P.	U. L.	Vote cast in each precinct.	Republican.		Democrat.	
	Wm. McKinley, jr.	James E. Campbell.	John J. Ashenhurst.	John Seitz.		Daniel J. Ryan.	Thaddeus E. Cromley.	Melanchton C. Lockwood.	Ezekiel T. Curtis.		Joseph B. Foraker.	James E. Campbell.	John B. Helwig.	John H. Rhodes.		Gain.	Loss.	Gain.	Loss.
Ridgefield	185	280	10	24	505	162	293	14	.....	469	178	270	19	.....	469	23	.....	.....	13
Ripley	157	56	2	1	216	153	56	5	.....	214	152	43	14	.....	211	4	.....	.....	.....
Sherman	18	193	1	.....	212	19	150	.....	.....	169	29	179	.....	.....	208	.....	1	43	.....
Townsend	150	68	28	12	258	123	75	37	.....	235	161	90	58	.....	310	27	.....	.....	7
Wakeman	172	104	27	1	304	147	93	42	.....	282	178	85	53	.....	321	25	.....	11	.....
Totals	4,138	3,124	229	226	7,767	3,644	2,904	277	.....	6,845	3,845	2,964	368	.....	7,210	515	21	280	60
Gain	494	220	.....	.....	.....	.....	.....	.....	.....	.....	.....	.....	.....	.....	.....	494	.....	220	.....

Vote for County Officers.

Office.	Republican.	Vote.	Democrat.	Vote.	Prohibition.	Vote.	Peoples.	Vote.
Commissioner	George Bargus	3,991	Levi Sutton	2,958	Isaiah Cline (*P. & Peo.*)	522	.....	.....
Surveyor	Luther B. Mesnard	3,876	Lewis P. Tier	3,073	J. H. McE. Hinney	241	S. A. Drake	258
Prosecuting Attorney	Joseph R. McKnight	3,993	J. E. Erf (*D. and Peo.*)	3,240	F. B. Nickerson	238	.....	.....
Infirmary Director	J. W. Heustis	3,850	Horace Siliman	3,028	G. D. Liles	274	Wallace W. Scobey	280

Jackson County.

Voting precincts.	Governor, 1891.					Secretary of State, 1890.					Governor, 1889.					Gains and losses, according to vote of 1890.			
	R.	D.	P.	Peo.	Vote cast in each precinct.	R.	D.	P.	U. L.	Vote cast in each precinct.	R.	D.	P.	U. L.	Vote cast in each precinct.	Republican.		Democrat.	
	Wm. McKinley, jr.	James E. Campbell.	John J. Ashenhurst.	John Seitz.		Daniel J. Ryan.	Thaddeus E. Cromley.	Melanchton C. Lockwood.	Ezekiel T. Curtis.		Joseph B. Foraker.	James E. Campbell.	John B. Helwig.	John H. Rhodes.		Gain.	Loss.	Gain.	Loss.
Bloomfield	145	65	6	3	219	140	70	6	.....	216	146	79	9	.....	235	5	.....	.....	5
Coal—1st Precinct	164	124	9	9	307	279	318	21	36	691	265	310	18	47	644	30	.....	.....	4
2d "	223	112	13	11	369	224	123	16	4	367	155	163	15	15	352				
3d "	146	201	11	22	384														
Franklin	140	90	4	13	250	142	89	4	1	236	154	99	3	.....	256	.....	2	1	.....
Hamilton	98	34	.....	6	138	70	26	1	.....	100	72	28	.....	3	103	28	.....	8	.....
Jackson	167	166	3	2	342	155	165	15	.....	335	173	175	12	1	361	12	.....	1	.....
Jefferson	152	44	6	2	204	158	40	5	2	205	145	46	5	1	197	.....	6	4	.....
Liberty	123	142	8	21	297	136	145	13	7	301	133	162	23	5	324	.....	13	.....	3
Lick—1st Precinct	155	89	11	3	263	283	230	34	.....	547	282	221	26	.....	530	67	.....	43	.....
2d "	195	184	10	5	398														
3d "	113	145	13	9	281	434	310	30	.....	775	412	325	32	1	774	.....	74	.....	21
4th "	247	144	20	5	417														
Madison	188	32	17	5	246	180	38	24	.....	242	198	55	19	.....	272	8	.....	.....	6
Milton—1st Precinct	112	138	7	3	261	101	135	9	1	246	112	128	11	19	271	11	.....	3	.....
2d "	38	28	1	2	69	40	32	.....	1	73	32	35	.....	.....	67	.....	2	.....	4
Oak Hill	215	71	12	1	305	227	71	16	.....	315	210	74	19	.....	304	.....	12	.....	.....
Scioto	72	157	12	34	278	69	157	17	18	261	67	165	17	19	268	3	.....	.....	.....
Washington	65	109	4	2	180	82	111	6	1	200	77	108	4	2	191	.....	17	.....	2
Wellston—1st Ward	179	104	19	7	317	178	90	18	1	288	172	91	14	5	283	1	.....	14	.....
2d "	160	153	7	8	332	133	141	5	1	280	116	134	6	2	258	27	.....	12	.....
3d "	124	115	7	17	264	106	108	4	4	222	86	88	8	26	209	18	.....	7	.....
4th "	55	91	11	9	167	66	116	8	1	192	37	104	10	10	163	.....	11	.....	25
Totals	3,276	2,538	211	199	6,288	3,203	2,515	252	78	6,092	3,044	2,590	251	156	6,062	210	137	93	70
Gain	73	23	.....	.....	.....	.....	.....	.....	.....	.....	.....	.....	.....	.....	.....	73	.....	23	.....

VOTE FOR COUNTY OFFICERS—*Jackson County.*

Office.	Republican.	Vote.	Democrat.	Vote.	Prohibition.	Vote.	Peoples	Vote.
Commissioner	J. H. Harshbarger	3,055	Philip H. Meldick	2,645	Andrew Henson	186	A. H. Karr	190
Treasurer	Chas. Smith	3,222	John W. Wallace	2,434	Ed. E. Evans	202	Michael Kessinger	207
Recorder	John D. Irons	3,205	Chas. Conrad	2,486	H. B. Williams	200	G. W. Reynolds	183
Surveyor	Homer E Hunt	3,193	Parker Smith (*D. & Peo.*)	2,635	Ross A. Barton	208		
Prosecuting Attorney	John W. Higgens	3,205	Robert L. Grimes	2,527			John C. Stephenson	216
Infirmary Director	Daniel M. Griffith	3,229	John P. Leach	2,415	John Garett	203	Samuel Richards	219

Jefferson County.

Voting precincts.	Governor, 1891.					Secretary of State, 1890.					Governor, 1889.					Gains and losses, according to vote of 1890.			
	R.	D.	P.	Peo.		R.	D.	P.	U. L.		R.	D.	P.	U. L.		Republican.		Democrat.	
	Wm. McKinley, jr.	James E. Campbell.	John J. Ashenhurst.	John Seitz.	Vote cast in each precinct.	Daniel J. Ryan.	Thaddeus E. Cromley.	Melanchton C. Lockwood.	Ezekiel T. Curtis.	Vote cast in each precinct.	Joseph B. Foraker.	James E. Campbell.	John B. Helwig.	John H. Rhodes.	Vote cast in each precinct.	Gain.	Loss.	Gain.	Loss.
Brush Creek	62	41	8	1	112	49	23	10		82	62	37	16		115	13		18	
Cross Creek	98	96	2	1	197	67	77	4		148	86	95	5		186	31		19	
Wintersville Precinct	203	77	14	1	295	156	43	10		211	199	71	14		289	47		34	
Island Creek	72	55	7		134	67	43	8		118	85	51	9		145	5		12	
Millvale Precinct	42	57	1		100	61	43	3		107	64	49	4		117		19	14	
Mt. Tabor	28	14	6	1	49	17	11	6		34	20	13	7		40	11		3	
Knox	88	92	6	2	188	65	71	8		144	86	100	10		197	33		21	
Shanghai Precinct	96	47	48	1	192	103	40	17		161	96	47	29		172		7	7	
Mt. Pleasant	344	102	32		478	229	45	29		305	254	39	38		333	115		57	
Ross	73	38	21	8	140	53	49	24		126	80	12	28		150	20			11
Salem	24	76	4	1	105	31	70	3		104	29	78	4		111		7	6	

Salem—Anapolis Precinct	32	41	3	1	77	25	37	4	.....	67	36	43	6	.....	85	7	.....	4	.....
Richmond (Village)	111	74	18	1	204	107	69	16	.....	192	120	74	17	.....	211	4	.....	5	.....
Saline	74	61	9	1	145	66	40	6	.....	115	61	43	14	5	123	8	.....	21	.....
Irondale Precinct	125	31	2	2	160	95	22	.....	.....	119	103	19	.....	.....	124	30	.....	9	.....
Smithfield	191	85	10	.....	286	174	75	20	.....	270	197	81	18	.....	296	17	.....	10	.....
York	97	56	5	.....	158	71	48	7	.....	126	101	55	7	.....	164	26	.....	8	.....
Springfield	108	76	18	15	217	75	72	20	.....	167	119	80	21	.....	22	33	.....	4	.....
Steubenville	26	25	.....	.....	51	12	17	.....	.....	30	29	37	.....	.....	66	14	.....	8	.....
Mingo Precinct	212	201	26	2	441	212	141	27	.....	384	174	205	19	.....	402	.....	.....	60	.....
Steubenville (City)—1st Ward	220	132	6	.....	358	189	80	5	.....	277	221	144	8	.....	377	31	....	52	.....
2d " Precinct A	267	99	6	2	374	230	65	10	.....	308	209	110	7	.....	382	37	.....	34	.....
" B	139	97	3	.....	239	123	56	2	.....	181	153	94	2	.....	252	16	.....	41	.....
3d " " A	176	96	4	.....	276	163	65	2	.....	230	181	107	2	.....	294	13	.....	31	.....
" " B	172	127	3	.....	302	153	98	7	.....	260	160	131	7	.....	300	19	.....	29	.....
4th "	261	187	7	1	456	232	137	10	.....	380	238	208	8	.....	408	29	.....	50	.....
5th "	190	198	.....	.....	388	138	161	2	.....	301	163	208	4	.....	378	52	.....	37	.....
6th "	88	85	1	1	175	74	62	2	.....	138	118	104	1	.....	224	14	.....	23	.....
Toronto (Village) { Island Creek Tp.. / Knox Tp ..... } Precinct 1..	155	87	10	.....	252	256	216	25	.....	502	250	200	25	.....	477	119	.....	86	.....
" 2..	185	145	13	1	344														
" 3..	35	70	1	.....	106														
Warren	206	192	7	1	406	136	139	5	.....	282	167	183	7	.....	356	70	.....	53	.....
Wayne	167	103	8	4	282	139	90	5	.....	245	177	102	4	.....	284	24	.....	13	.....
Unionport Precinct	71	31	.....	.....	102	60	27	3	.....	92	76	34	5	.....	115	11	.....	4	.....
Wells	57	86	5	.....	148	35	67	4	.....	106	57	86	4	.....	147	22	.....	19	.....
Brilliant	156	169	2	2	329	112	135	3	.....	255	141	145	.....	.....	287	44	.....	34	.....
Totals	4,651	3,249	316	50	8,266	3,775	2,434	307	.....	6,557	4,362	3,115	350	5	7,879	909	33	826	11
Gain	876	815	.....	.....	.....	.....	.....	...	.....	.....	...	.....	.....	.....	.....	876	.....	815	.....

Vote for County Officers.

Office.	Republican.	Vote.	Democrat.	Vote.	Prohibition.	Vote
Sheriff	Henry Opperman	4,812	E P. McConnell	2,882	Joseph Cameron	335
Coroner	B. H. Maxwell	4,447	W. A. Clifton	3,112	J. K. Jelf	325
Commissioner	J. D. Winters	4,471	John Yocum	3,231	W. M. Cope	312
Treasurer	B. N. Lindsey	3,920	R. M. Francy	3,810	Stuart McClave	303
Surveyor	Sam Huston	4,575	.....	.....	T. B. Cox	342
Infirmary Director	J. C. Bowers	4,543	Cromwell Bucy	3,096	Thomas Roberts	335

Knox County.

Voting precincts.	Governor, 1891.					Secretary of State, 1890.					Governor, 1889.					Gains and losses, according to vote of 1890.			
	R.	D.	P.	Peo.		R.	D.	P.	U. L.		R.	D.	P.	U. L.		Republican.		Democrat.	
	Wm. McKinley, jr.	James E. Campbell.	John J. Ashenhurst.	John Seitz.	Vote cast in each precinct.	Daniel J. Ryan.	Thaddeus E. Cromley	Melanchton C. Lockwood.	Ezekiel T. Curtis.	Vote cast in each precinct.	Joseph B. Foraker.	James E. Campbell.	John B. Helwig.	John H. Rhodes.	Vote cast in each precinct.	Gain.	Loss.	Gain.	Loss.
Berlin	89	111	6	7	215	77	109	14	1	201	81	134	9	.....	224	12	.....	2	.....
Brown	70	151	12	23	257	61	134	13	37	246	96	149	9	.....	254	9	.....	17	.....
Butler	66	103	2	15	189	70	100	2	2	177	75	102	6	.....	184	.....	4	3	.....
Clay	114	141	7	.....	265	111	144	3	1	259	103	143	3	.....	254	3	.....	.....	3
Clinton	136	126	11	18	291	138	126	11	1	276	145	145	15	.....	305	.....	2	.....	.....
College	113	78	6	1	199	101	72	3	.....	179	94	84	4	.....	184	12	.....	6	.....
Harrison	19	127	8	20	177	17	138	6	11	172	21	155	.....	.....	177	2	.....	.....	11
Hilliar	170	143	7	40	364	166	145	14	24	350	183	159	14	.....	359	4	.....	.....	2
Howard	75	82	8	71	237	60	85	5	100	251	118	137	5	.....	261	15	.....	.....	3
Jackson	67	128	5	2	203	60	131	9	.....	200	64	135	10	.....	210	7	.....	.....	3
Jefferson	97	113	17	1	228	87	102	21	14	224	91	114	21	.....	228	10	.....	11	.....
Liberty	102	86	6	63	260	115	133	5	.....	253	120	132	5	.....	257	.....	13	.....	47
Middlebury	131	68	9	.....	211	177	64	12	4	197	138	74	14	.....	228	14	.....	4	.....
Milford	101	104	1	8	216	117	100	1	.....	219	118	108	1	.....	228	.....	16	4	.....
Miller	124	88	3	11	228	132	94	3	.....	219	122	103	4	.....	229	2	.....	.....	6
Monroe	86	132	6	11	237	77	128	11	14	230	95	128	10	.....	233	9	.....	4	.....
Morgan	66	92	.....	2	161	64	100	1	.....	165	72	105	.....	.....	178	2	.....	.....	8
Morris	103	111	8	.....	224	107	110	11	.....	229	102	123	13	.....	240	.....	4	1	.....
Mt. Vernon (City)—1st Ward	170	133	.....	2	308	156	130	.....	1	288	167	135	2	.....	306	14	.....	3	.....
2d "	87	92	1	2	185	103	71	2	.....	177	89	74	2	.....	167	.....	16	21	.....
3d "	205	111	4	4	327	195	99	9	2	307	198	124	8	.....	334	10	.....	12	.....
4th "	172	98	4	9	285	179	96	4	1	280	164	111	4	.....	283	.....	7	2	.....
5th "	151	81	5	1	244	161	69	7	.....	241	282	164	17	.....	464	.....	10	12	.....
6th "	127	74	3	12	217	140	82	5	.....	229						.....	13	.....	8

Pike	73	145	33	32	256	66	127	39	33	266	94	153	41	.....	289	7	.....	18	.....
Pleasant	94	106	8	5	258	97	110	7	.....	215	110	115	5	.....	231	.....	3	.....	4
Union	206	233	26	18	483	193	200	32	40	467	245	226	28	.....	499	13	.....	33	.....
Wayne	236	161	8	4	413	209	160	14	1	384	217	165	20	.....	402	27	.....	1	.....
Totals	3270	3,218	214	382	7,138	3,166	3,159	264	287	6,901	3,407	3,497	269	.....	7,207	172	88	154	95
Gain	84	59	.....	.....	.....	.....	.....	.....	.....	.....	.....	.....	.....	.....	.....	84	.....	59	.....

VOTE FOR COUNTY OFFICERS—*Knox County*

Office.	Republican	Vote.	Democrat.	Vote.	Prohibition.	Vote.	Peoples.	Vote.
Commissioner	Wilbur D. Foote	3,028	Channing F. Rice	3,112	John Heidyl	191	Isaac Critchfield	366
Treasurer	Sheridan G. Dowds	3,135	Festus W. Loney	3,029	Peter W. Eley	175	Wm. V. Bradfield	344
Recorder	Dwight E. Sapp	3,134	Columbus Ewalt	3,013	John W. Boyd	208	Wm. Gray	356
Prosecuting Attorney	Wm. L. Carey, jr.	3,035	Samuel R. Gotshall	3,254	.....	.....	.....	.....
Infirmary Director	Wellington V. Wright	3,103	Wm. Cummins	2,980	Jesse P. Robertson	210	Israel Lanning	381

Lake County.

Voting precincts.	Governor, 1891.					Secretary of State, 1890.					Governor, 1889.					Gains and losses, according to vote of 1890.			
	R.	D.	P.	Peo.		R.	D.	P.	U. L.		R.	D.	P.	U. L.		Republican		Democrat.	
	Wm. McKinley, jr.	James E. Campbell.	John J. Ashenhurst.	John Seitz.	Vote cast in each precinct.	Daniel J. Ryan.	Thaddeus E. Cromley.	Melanchton C. Lockwood.	Ezekiel T. Curtis.	Vote cast in each precinct.	Joseph B. Foraker.	James E. Campbell.	John B. Helwig.	John H. Rhodes.	Vote cast in each precinct.	Gain.	Loss.	Gain.	Loss.
Concord	104	43	7	5	159	88	29	8	.....	126	92	33	17	.....	145	16	.....	14	.....
Kirtland	167	44	12	7	233	143	30	13	.....	187	166	58	13	.....	239	24	.....	14	.....
Lero	126	44	2	1	173	119	34	.....	.....	153	122	38	2	.....	162	7	.....	10	.....
Madison—Precinct A	292	66	11	1	370	} 409	89	30	.....	532	459	96	28	.....	584	107	.....	23	.....
" B	224	46	1	2	273														

Lake County—Concluded.

Voting precincts.	Governor, 1891.					Secretary of State, 1890.					Governor, 1889.					Gains and losses, according to vote of 1890.			
	R.	D.	P.	Peo.		R.	D.	P.	U. L.		R.	D.	P.	U. L.		Republican.		Democrat.	
	Wm. McKinley, jr.	James E. Campbell.	John J. Ashenhurst	John Seitz.	Vote cast in each precinct.	Daniel J. Ryan.	Thaddeus E. Cromley.	Melanchton C. Lockwood.	Ezekiel T. Curtis.	Vote cast in each precinct.	Joseph B. Foraker.	James E. Campbell.	John B. Helwig.	John H. Rhodes.	Vote cast in each precinct.	Gain.	Loss.	Gain.	Loss.
Mentor	300	85	5	3	395	189	51	3	.....	241	259	74	13	.....	349	111	.....	34	.....
Painesville—Precinct A	221	177	11	5	427														
" B	278	120	22	2	429														
" C	111	36	7	.....	154	754	355	33	.....	1,152	878	452	61	.....	1,398	225	.....	185	.....
" D	274	132	3	6	420														
Fairport Precinct	61	63	.....	.....	126														
Richmond "	34	12	.....	.....	47														
Perry	273	68	14	1	357	227	50	26	.....	304	233	63	26	....	324	46	.....	18	.....
Willoughby—East Precinct	286	132	23	12	453	205	81	17	.....	304	278	118	17	.....	417	81	.....	51	.....
West "	86	50	8	1	139	63	36	7	.....	108	53	21	4	.....	78	23	.....	14	.....
Totals	2,837	1,118	126	46	4,155	2,197	755	137	.....	3,110	2,540	953	181	.....	3,696	640	.....	363	.....
Gain	640	363	.....	.....	.....	.....	.....	.....	.....	.....	.....	.....	.....	.....	.....	.....	.....	.....	.....

Vote for County Officers.

Office.	Republican.	Vote.	Democrat.	Vote.	Prohibition.	Vote.
Commissioner	Raymond Freeman	2,630	D. R. Holcomb	1,031	Geo. Mosher	139
Recorder	John R. Clague	2,643	Geo. W. Stage	1,034	Robert George	132
Prosecuting Attorney	Homer Harper	2,189	W. A. Breed	1,680	.....	.....
Infirmary Director	Eleazer Burridge	2,608	George Wheeler	1,037	H. M. Manchester	158

Lawrence County.

Voting precincts.	Governor, 1891.					Secretary of State, 1890.					Governor, 1889.					Gains and losses, according to vote of 1890.			
	R.	D.	P.	Peo.		R.	D.	P.	U. L.		R.	D.	P.	U. L.		Republican.		Democrat.	
	Wm. McKinley, jr.	James E. Campbell.	John J. Ashenhurst.	John Seitz.	Vote cast in each precinct.	Daniel J. Ryan.	Thaddeus E. Cromley.	Melanchton C. Lockwood.	Ezekiel T. Curtis.	Vote cast in each precinct.	Joseph B. Foraker.	James E. Campbell.	John B. Helwig.	John H. Rhodes.	Vote cast in each precinct.	Gain.	Loss.	Gain.	Loss.
Aid	174	46	2	2	225	164	34	1	.....	200	195	50	4	.....	251	10	.....	12	.....
Decatur	78	126	1	2	210	71	87	.....	.....	159	82	178	1	.....	263	7	.....	39	.....
Elizabeth	158	337	17	1	516	97	194	16	.....	307	171	393	24	.....	590	61	.....	143	.....
Fayette—Burlington Precinct	143	43	6	1	198	116	36	1	.....	154	136	50	.....	.....	186	27	.....	7	.....
Fayette "	156	57	3	1	218	116	47	2	.....	166	129	57	3	.....	189	40	.....	10	.....
Hamilton	116	102	8	.....	2 6	123	81	8	.....	212	147	122	10	.....	280	.....	.....	21	.....
Ironton (City)—1st Ward	196	133	3	1	336	194	108	.....	.....	305	204	159	.....	.....	371	2	.....	25	.....
2d "	179	145	4	.....	330	187	110	3	.....	301	204	160	4	.....	369	.....	8	35	.....
3d "	213	157	10	1	371	209	100	6	.....	316	206	148	5	.....	359	4	.....	47	.....
4th "	291	95	5	1	397	275	75	6	.....	358	282	89	6	.....	381	16	.....	20	.....
5th "	210	159	8	1	408	207	107	9	.....	326	220	164	11	.....	398	33	.....	52	.....
6th "	244	155	14	4	420	194	106	10	.....	312	201	152	8	.....	363	50	.....	49	.....
Lawrence	211	91	5	.....	310	175	77	4	.....	256	217	83	4	.....	304	36	.....	14	.....
Mason	145	124	5	43	317	123	107	9	.....	239	129	156	8	.....	295	22	.....	17	.....
Perry—Perry Precinct	112	98	1	.....	213	104	83	2	.....	189	92	110	6	.....	208	8	.....	15	.....
Sheridan "	84	56	13	1	154	71	37	17	.....	125	72	46	11	.....	132	13	.....	19	.....
Rome—La Belle "	114	46	.....	.....	160	100	32	4	.....	137	122	38	1	.....	161	14	.....	14	.....
Millers "	125	181	1	19	328	121	179	.....	.....	300	143	231	.....	.....	375	4	.....	2	.....
Symmes	117	63	.....	10	191	105	41	5	.....	151	126	66	5	.....	197	12	.....	22	.....
Union—Proctorsville Precinct	143	20	6	.....	171	123	23	5	.....	151	131	24	4	.....	159	20	.....	.....	3
Union "	261	84	1	1	349	204	49	3	.....	257	236	92	2	.....	334	57	.....	35	.....
Upper—Coal Grove "	118	100	.....	.....	221	111	65	.....	.....	177	} 253	193	3	.....	450	{ 7	.....	35	.....
Upper "	150	123	3	.....	281	120	94	2	.....	217						{ 30	.....	29	.....
Washington	77	33	.....	1	111	65	32	.....	.....	97	85	44	.....	.....	131	12	.....	1	.....
Windsor	222	127	8	3	366	192	89	14	.....	295	228	143	4	.....	377	30	.....	38	.....
Totals	4,067	2 691	124	93	7,026	3,567	1,993	127	.....	5,707	4,011	2,918	124	.....	7,123	5 5	15	701	3
Gain	500	698	.....	.....	.....	.....	.....	.....	.....	.....	.....	.....	.....	.....	.....	500	.....	698	.....

VOTE FOR COUNTY OFFICERS—*Lawrence County.*

Office.	Republican.	Vote.	Democrat.	Vote.	Prohibition.	Vote.	Peoples.	Vote.
Sheriff	Frank C Gates	3,687	W. L. Van Horn	2,846	R. P McFadden	116	John Gilbert	98
Coroner	John S. Henry	3,879	Harry V. Sauns	2,576	I. N. Brown	128		
Commissioner	G. N. Gray	3,661	John Snyder	2,801	A. R. Mackentosh	114	Alonzo White	128
Treasurer	M. G. Clay	3,821	F. H. Goldcamp	2,655	I. N. Ryan	119	Daniel Neil	99
Infirmary Director	G. M. Smitley	3,858	G. W. Hackworth	2,578	A. P. Kerr	124		

Licking County.

Voting precincts	Governor, 1891					Secretary of State, 1890.					Governor, 1889.					Gains and losses, according to vote of 1890.			
	R.	D.	P.	Peo.		R.	D.	P.	U. L.		R.	D.	P.	U. L.		Republican.		Democrat.	
	Wm. McKinley, jr.	James E Campbell.	John J. Ashenhurst.	John Seltz.	Vote cast in each precinct.	Daniel J. Ryan.	Thaddeus E. Cromley.	Melanchton C. Lockwood.	Ezekiel T. Curtis.	Vote cast in each precinct.	Joseph B. Foraker.	James E. Campbell.	John B. Helwig.	John H. Rhodes.	Vote cast in each precinct.	Gain.	Loss.	Gain.	Loss.
Bennington	46	122	7	12	187	48	119	7		174	58	146	11		217		2	3	
Bowling Green	76	133	7	2	218	75	128	7		213	77	152	12		242	1		5	
Burlington	124	112	5	2	243	113	119	9		242	122	127	10		260	11			7
Eden	30	126	1	15	172	28	139			169	29	137	3	5	174	2			13
Etna	70	119	5	63	257	62	146	5		213	97	172	4		274	8			27
Fallsbury	95	101	2	6	204	80	106	1		188	89	114	2		205	15			5
Franklin	31	164	2	9	206	25	170	2	1	198	21	168	3	1	194	6			6
Granville—(Township)	165	66	8	1	240	341	140	67		541	379	152	59		593	53			2
Granville (Village)	229	72	34		335														
Hanover	123	144	2		269	111	137	1		251	118	154	2	1	277	12		7	
Harrison	180	128	3	4	315	167	121	7		296	182	128	6		317	13		7	
Hartford	130	159	6	9	304	114	147	5	1	268	131	180	11		322	16		12	
Hopewell	53	164	1	3	221	40	154	4		198	49	172	3		224	13		10	
Jersey	127	119	1	29	276	125	137	1	1	266	149	154	2		307	2			18

Liberty	90	85	3	16	194	80	81	3	.....	165	102	94	5	.....	201	10	.....	4	.....
Licking	53	208	6	1	268	38	210	8	.....	255	53	212	11	1	278	15	.....	.....	2
Lima—East	147	125	10	9	291	136	115	12	.....	263	} 222	240	17	.....	481	{ 11	.....	10	.....
West	57	86	2	10	155	47	96	.....	.....	143						{ 10	.....	.....	10
Madison	123	1 0	1	8	242	104	115	1	7	228	103	124	2	5	234	19	.....	.....	5
Mary Ann	71	115	1	2	189	66	119	.....	.....	186	80	140	.....	.....	220	5	.....	.....	4
McKean	92	133	3	3	231	92	119	4	.....	216	86	137	3	.....	227	.....	.....	14	.....
Monroe	136	153	1	12	302	132	159	2	.....	294	155	192	2	.....	350	4	.....	.....	6
Newark township	106	129	3	.....	238	112	124	4	.....	243	111	149	7	.....	267	.....	5	5	.....
Newark (City)—1st Ward	129	132	.....	2	263	104	107	1	1	213	114	146	1	1	262	25	.....	25	.....
2d "	122	214	2	.....	338	111	167	1	.....	281	115	200	4	.....	320	11	.....	47	.....
3d " North	106	110	.....	1	217	} 190	219	4	1	419	233	260	8	2	507	32	.....	33	.....
" South	116	142	1	2	261														
4th " North	178	145	3	2	328	154	148	7	3	313	176	161	12	2	353	24	.....	.....	3
" South	64	137	.....	1	202	68	119	1	1	190	79	154	3	.....	236	.....	4	18	.....
5th " North	111	139	3	4	257	} 170	291	6	4	474	170	352	9	8	543	20	.....	.....	17
" South	79	135	1	3	218														
6th "	169	201	6	2	378	146	192	9	.....	348	141	226	7	1	376	23	.....	9	.....
7th "	101	149	3	10	263	96	146	9	1	254	97	157	7	3	264	5	.....	3	.....
8th "	195	114	5	2	316	164	122	4	.....	293	193	128	5	.....	328	31	.....	.....	8
Newton	122	181	4	5	312	115	188	5	.....	308	118	199	5	2	324	7	.....	.....	7
Perry	92	104	5	9	210	81	108	10	.....	199	96	126	9	.....	231	11	.....	.....	4
St. Albans	151	115	18	12	296	146	105	28	.....	281	158	119	15	.....	294	5	.....	10	.....
Union—North	43	67	1	1	112	38	106	2	.....	150	50	107	1	.....	158	5	.....	.....	39
South	86	189	4	7	286	80	194	4	.....	278	91	194	4	.....	289	6	.....	.....	5
Washington	194	143	6	2	345	178	138	12	.....	329	191	162	19	.....	374	16	.....	5	.....
Totals	4,412	5,290	176	281	10,159	3,977	5,251	253	21	9,540	4,435	5,935	284	32	10,723	447	12	227	188
Gain	435	39	.....	.....	.....	.....	.....	.....	.....	.....	.....	.....	.....	.....	.....	435	.....	39	.....

Vote for County Officers.

Office.	Republican.	Vote.	Democrat.	Vote.	Prohibition.	Vote.	Peoples.	Vote.
Clerk	F. S. Sperry	4,094	Wm. P. Young	5,027	Ira S. Snelling	187	Clement L. Riley	438
Commissioner	John L. Hall (*R. & Peo.*)	4,586	B. I. Jones	5,006	M. W. Swisher	165	.....	.....
Treasurer	J. F. McClelland	4,193	George Miller	4,947	Andrew Hamilton	186	Chas. Stoolfire	431
Surveyor	J. Clark (*R., P. & Peo.*)	4,692	Geo. P. Webb	5,009	.....	.....	.....	.....
Infirmary Director	Martin D. Hartshorn	4,249	Finley Stafford	4,826	Thomas N. Madden	197	Wm. W. Lacey	463

Logan County.

Voting precincts.	Governor, 1891.					Secretary of State, 1890.					Governor, 1889.					Gains and losses, according to vote of 1890.			
	R.	D.	P.	Peo.		R.	D.	P.	U. L.		R.	D.	P.	U. L.		Republican.		Democrat.	
	Wm. McKinley, jr.	James E. Campbell.	John J. Ashenhurst.	John Seitz.	Vote cast in each precinct.	Daniel J. Ryan.	Thaddeus E. Cromley.	Malanchton C. Lockwood.	Ezekiel T. Curtis.	Vote cast in each precinct.	Joseph B. Foraker.	James E. Campbell.	John B. Helwig.	John H. Rhodes.	Vote cast in each precinct.	Gain.	Loss.	Gain.	Loss.
Bloomfield	62	88	7	64	221	37	48	8	111	260	69	147	10	.....	226	25	.....	40	.....
Bokes Creek—North Precinct	136	62	6	13	219	121	54	11	2	188	150	58	7	.....	216	15	.....	8	.....
South "	134	49	6	1	193	128	47	8	.....	184	130	45	6	.....	182	6	.....	2	.....
Harrison	128	92	2	6	229	112	71	2	14	199	135	85	3	.....	224	16	.....	21	.....
Jefferson	176	141	15	22	354	169	148	27	5	350	194	159	22	.....	375	7	.....	.....	7
Lake—North Precinct	72	32	2	5	111	53	25	4	15	98	58	36	4	.....	99	19	.....	7	.....
South "	30	30	2	1	64	23	28	3	.....	54	20	41	1	.....	62	7	.....	2	.....
Bellefontaine (village)—1st Ward	187	104	5	2	303	173	99	5	.....	277	165	123	6	.....	304	14	.....	5	.....
2d "	165	80	5	1	254	155	57	4	5	223	135	74	7	.....	220	10	.....	23	.....
3d "	187	101	9	5	303	174	68	6	3	253	151	96	17	.....	272	13	.....	33	.....
4th "	156	101	2	3	262	137	78	5	3	225	128	128	8	.....	267	19	.....	23	.....
Liberty	231	129	6	13	379	210	114	21	.....	345	230	138	41	.....	409	21	.....	15	.....
McArthur	199	111	11	9	334	175	93	15	20	304	217	118	17	.....	355	24	.....	18	.....
Miami—DeGraff Precinct	223	110	9	2	344	202	90	19	3	318	213	112	18	1	345	21	.....	20	.....
Quincy "	110	87	34	7	248	97	69	46	.....	214	113	90	55	1	259	13	.....	18	.....
Monroe	195	75	3	14	293	156	62	2	3	223	194	78	3	.....	276	39	.....	13	.....
Perry	179	51	4	24	261	175	56	9	.....	242	187	65	10	.....	263	4	.....	.....	5
Pleasant	88	127	3	32	251	73	123	3	52	251	104	152	7	.....	266	15	.....	4	.....
Richland	257	146	21	9	441	234	146	22	3	407	272	149	25	.....	447	23	.....	.....	.....
Rush Creek	299	137	34	18	494	293	134	41	4	475	314	156	49	1	526	6	.....	3	.....
Stokes	114	161	5	32	317	117	171	9	30	329	129	197	2	.....	328	.....	3	.....	10
Union	100	43	7	2	154	75	27	10	.....	112	90	40	12	.....	143	25	.....	16	.....
Washington	129	114	2	3	248	112	105	2	2	221	115	123	5	.....	246	17	.....	9	.....
Zane	161	50	7	5	230	165	38	14	4	221	179	55	14	.....	249	.....	4	12	.....
Totals	3,718	2,221	207	293	6,507	3,366	1,951	296	279	5,773	3,692	2,465	349	3	6,559	359	7	292	22
Gain	352	270	.....	.....	.....	.....	.....	.....	.....	.....	.....	.....	.....	.....	.....	352	.....	270	.....

VOTE FOR COUNTY OFFICERS—*Logan County.*

Office.	Republican.	Vote.	Democrat.	Vote.	Prohibition.	Vote.
Commissioner	A. E. McClure	3,6[illegible]6	Hamilton Harrod (*D. & Peo.*)	2,379	John Kennedy	199
Infirmary Director	John Bickham	3,5[illegible]5	O. C. Wilson (*D. & Peo.*)	2,406	Peter Perline	207

Lorain County.

Voting precincts.	Governor, 1891.					Secretary of State, 1890.					Governor, 1889.					Gains and losses, according to vote of 1890.			
	R.	D.	P.	Peo.		R.	D.	P.	U. L.		R.	D.	P.	U. L.		Republican.		Democrat.	
	Wm. McKinley, Jr.	James E. Campbell.	John J. Ashenhurst.	John Seitz.	Vote cast in each precinct.	Daniel J. Ryan.	Thaddeus E. Cromley	Melanchton C. Lockwood.	Ezekiel T. Curtis.	Vote cast in each precinct.	J. B. Foraker.	James E. Campbell.	John B. Helwig.	John H. Rhodes.	Vote cast in each precinct.	Gain.	Loss.	Gain.	Loss.
Amherst	256	383	11	5	659	153	239	16	.....	412	193	308	26	.....	526	103	.....	144	.....
Avon	157	223	3	.....	392	130	204	5	.....	339	142	212	5	.....	362	27	.....	19	.....
Black River	86	36	.....	.....	72														
Lorain (Village)—1st Ward	133	57	4	1	195														
2d "	118	159	1	6	292	470	327	.....	.....	799	517	311	13	.....	851	52	.....	125	.....
3d "	86	58	6	1	153														
4th "	149	142	2	2	310														
Brighton	102	19	17	2	140	88	17	15	.....	121	99	24	21	.....	145	14	.....	2	.....
Brownhelm	120	127	4	3	254	75	91	6	.....	172	105	98	11	.....	216	45	.....	36	.....
Camden	133	83	14	.....	233	128	67	17	.....	212	130	65	19	.....	214	5	.....	17	.....
Carlisle	138	122	15	5	280	80	85	15	.....	180	119	123	17	.....	259	58	.....	37	.....
Columbia	140	56	13	4	213	119	46	11	.....	176	126	47	19	.....	192	21	.....	10	.....
Eaton	157	40	10	.....	208	126	25	11	.....	163	175	42	10	.....	230	31	.....	15	.....
Elyria	70	89	2	1	165	59	63	3	.....	125	65	77	3	.....	146	11	.....	26	.....
Elyria (Village)—1st Ward	141	52	5	2	200	117	48	3	.....	168	126	42	3	.....	174	24	.....	4	.....

Lorain County—Concluded.

Voting precincts.	Governor, 1891.					Secretary of State, 1890.					Governor, 1889.					Gains and losses, according to vote of 1890.			
	R.	D.	P.	Peo.		R.	D.	P.	U. L.		R.	D.	P.	U. L.		Republican.		Democrat.	
	Wm. McKinley, jr.	James E. Campbell.	John J. Ashenhurst.	John Seitz.	Vote cast in each precinct.	Daniel J. Ryan.	Thaddeus E. Cromley.	Melanchton C. Lockwood.	Ezekiel T. Curtis.	Vote cast in each precinct.	Joseph B. Foraker.	James E. Campbell.	John B. Helwig.	John H. Rhodes.	Vote cast in each precinct.	Gain.	Loss.	Gain.	Loss.
Elyria (Village)—2d Ward	147	110	12	3	275	140	62	11	.....	213	135	66	9	.....	209	7	.....	48	.....
3d "	218	150	5	4	379	193	137	3	.....	333	193	134	5	.....	335	25	.....	13	.....
4th "	259	86	6	2	356	223	76	4	.....	305	274	51	5	.....	331	36	.....	10	.....
Grafton	95	71	8	2	176	75	61	6	.....	143	151	97	16	1	267	20	.....	10	.....
Grafton (Village)	86	66	2	.....	158	62	51	10	.....	123						24	.....	15	.....
Henrietta	105	87	8	.....	202	90	68	13	.....	171	101	87	13	.....	201	15	.....	19	.....
Huntington	114	45	12	1	172	90	37	17	.....	141	119	48	21	.....	188	24	.....	8	.....
La Grange	198	136	8	3	342	153	96	7	.....	258	172	115	5	.....	292	45	.....	40	.....
Penfield	116	53	5	.....	176	86	51	11	.....	151	102	54	15	.....	168	30	.....	2	.....
Pittsfield	155	65	5	1	224	127	52	4	.....	184	155	61	10	.....	228	28	.....	11	.....
Ridgeville	168	132	10	2	317	157	113	9	.....	279	156	131	10	.....	298	11	.....	19	.....
Rochester	111	47	19	1	181	91	37	20	.....	149	111	49	18	.....	179	20	.....	10	.....
Russia—1st Precinct	367	98	72	6	548	580	108	155	.....	844	680	153	191	.....	1,026	143	.....	68	.....
2d "	356	78	88	2	533														
Sheffield	94	78	3	.....	175	73	71	2	.....	146	79	76	2	.....	158	21	.....	7	.....
Wellington	456	153	53	10	672	400	109	34	.....	543	460	140	53	.....	660	56	.....	44	.....
Totals	4,981	3,099	423	69	8,652	4,085	2,340	408	.....	6,583	4,686	2,603	520	1	7,855	896	.....	759	.....
Gain	896	759	.....	.....	.....	.....	.....	.....	.....	.....	.....	.....	.....	.....	.....	.....	.....	.....	.....

VOTE FOR COUNTY OFFICERS—*Lorain County.*

Office.	Republican.	Vote.	Democrat.	Vote.	Prohibition.	Vote.	Peoples.	Vote.
Commissioner	T. D. Phelon	4,765	R. P. Jackson	2,928	H. S. Williams	433		
Recor er	H. J. Cahoon	4 784	W. J. Krebs	2,914	E. W. Chamberlain	437		
Infirmary Director	D. M. Hall	4 793	John Lahiff	2,907	C. Wadsworth	431		

Lucas County.

Voting precincts.	Governor, 1891.					Secretary of State, 1890.					Governor, 1889.					Gains and losses, according to vote of 1890.			
	R.	D.	P.	Peo.		R.	D.	P.	U. L.		R.	D.	P.	U. L.		Republican.		Democrat.	
	Wm. McKinley, jr.	James E. Campbell.	John J. Ashenhurst.	John Seitz.	Vote cast in each precinct.	Daniel J. Ryan.	Thaddeus E. Cromley	Melanchton C. Lockwood.	Ezekiel T. Curtis.	Vote cast in each precinct.	Joseph B. Foraker.	James E. Campbell.	John B. Helwig.	John H. Rhodes.	Vote cast in each precinct.	Gain.	Loss.	Gain.	Loss.
Adams	138	167	4	5	318	129	119	6		255	167	100	11		278	9		48	
Maumee City (village)—1st Ward	71	92	1		168	91	96	2		189	81	95	3		179		20		4
2d "	45	64	2	1	113	62	71	3		136	41	72	6		119		17		7
3d "	14	26	1		43	20	33			53	15	37			52		6		7
Monclova	113	78	8	2	204	107	84	9		200	119	94	5		218	6			6
Oregon—1st Precinct	81	83	1	5	170	65	73	1		140	85	82			167	16		10	
2d "	60	30	8		99	60	35	10		106	68	28	19		116				5
3d "	47	52	4		105	47	38	4		89	52	49	7		111			14	
4th "	73	61			134	64	55			119	62	65			127	9		6	
Providence	135	100	9	2	252	108	96	13		217	137	91	14		243	27		4	
Richfield	118	94	10	4	229	131	87	7		226	120	91	7		218		13	7	
Spencer	66	66	3	5	140	56	76	5		137	54	65	2		122	10			10
Springfield	84	56	10	3	154	66	61	13		138	68	57	14		139	18			5
Swanton	74	20	23	11	130	70	23	32		125	77	37	34		148	4			13
Sylvania	171	68	18	7	264	197	80	35		312	185	63	19		267		26		12

Lucas County—Concluded.

Voting precincts.	Governor, 1891.					Secretary of State, 1890.					Governor, 1889.					Gains and losses, according to vote of 1890.			
	R.	D.	P.	Peo.		R.	D.	P.	U.L.		R.	D.	P.	U.L.		Republican.		Democrat.	
	Wm. McKinley, jr.	James E. Campbell.	John J. Ashenhurst.	John Seitz.	Vote cast in each precinct.	Daniel J. Ryan.	Thaddeus E. Cromley.	Melanchton C. Lockwood.	Ezekiel T. Curtis.	Vote cast in each precinct.	Joseph B. Foraker.	James E. Campbell.	John B. Helwig.	John H. Rhodes.	Vote cast in each precinct.	Gain.	Loss.	Gain.	Loss.
Toledo—1st Ward, Precinct A	195	96	1	2	298	175	94	.....	.....	269	114	82	4	.....	202	20	.....	2	.....
" B	239	153	5	4	410	215	115	.....	.....	330	171	115	3	.....	294	24	.....	38	.....
" C	191	128	2	2	334	187	106	1	.....	294	183	98	.....	.....	283	4	.....	22	.....
" D	156	79	2	4	243	136	78	2	.....	217	124	85	.....	.....	210	20	.....	1	.....
" E	149	137	2	6	300	151	127	1	.....	279	130	131	2	.....	263	.....	2	10	.....
" F	177	193	2	2	391	163	197	2	.....	361	114	155	.....	.....	271	14	.....	.....	4
2d " " A	178	116	2	1	300	161	100	.....	.....	262	159	100	.....	.....	262	17	.....	16	.....
" B	143	130	3	2	283	122	135	.....	.....	257	129	119	2	.....	250	21	.....	.....	5
" C	139	117	.....	.....	264	154	100	2	.....	256	138	110	.....	.....	252	.....	15	17	.....
" D	145	145	.....	1	295	140	115	4	.....	261	122	122	4	.....	256	5	.....	30	.....
3d " " A	110	102	1	3	219	81	91	1	.....	177	96	84	4	.....	185	29	.....	11	.....
" B	122	100	1	1	233	109	73	1	.....	183	115	96	2	.....	215	13	.....	27	.....
" C	158	77	2	2	240	130	75	1	.....	206	126	66	1	.....	194	28	.....	2	.....
" D	226	114	5	.....	354	207	100	1	.....	309	193	103	2	.....	299	19	.....	14	.....
" E	136	69	.....	1	209	130	52	.....	.....	182	119	46	.....	.....	165	6	.....	17	.....
" F	201	155	6	.....	365	175	121	4	.....	300	162	116	8	.....	287	26	.....	84	.....
4th " " A	114	189	1	.....	305	89	170	.....	.....	259	77	175	1	.....	255	25	.....	19	.....
" B	64	91	.....	.....	157	65	93	.....	.....	159	47	75	1	.....	123	.....	1	.....	2
" C	130	255	.....	2	395	100	229	.....	.....	330	87	237	.....	.....	325	30	.....	26	.....
" D	186	164	3	5	338	182	135	1	.....	318	163	157	1	.....	322	4	.....	29	.....
5th " " A	120	149	1	.....	271	97	135	3	.....	237	93	137	.....	.....	230				
" B	102	156	.....	.....	260	91	140	1	.....	233	32	123	.....	.....	206				
" C	92	218	1	1	316	85	182	2	.....	271	84	183	.....	.....	268	84	.....	148	.....
" D	111	150	.....	4	270	107	120	.....	.....	229	87	142	.....	.....	229				
" E	75	85	3	4	167	90	79	1	.....	169	68	91	.....	.....	159				
" F	54	46	.....	1	102														
6th " " A	245	230	3	4	504	210	187	6	.....	404	198	191	6	.....	396	35	.....	43	.....
" B	277	231	3	.....	517	204	185	3	.....	395	147	139	7	.....	293	73	.....	46	.....
" C	253	206	4	1	474	192	171	5	.....	369	169	155	5	.....	331	66	.....	35	.....

Toledo—6th Ward, Precinct D	85	108		1	195	61	49	1		112	57	32	2		92	24		59	
7th " " A	162	233	3	8	407	150	217	4		372	139	210	1		342	12		16	
" B	140	225	2	2	377	107	205			312	76	173	1		254	33		20	
" C	105	133	1		244	109	120	1		231	95	134	2		233		4	13	
" D	234	234	2	1	483	231	187	3		420	208	159	6		373	3		47	
" E	238	124	2	1	374	224	118	2		344	205	122	3		331	14		6	
" F	215	92	2		309	198	91			290	183	85			272	17		1	
" G	265	69	2	3	341	218	51	7		276	174	39	6		222	48		18	
8th " " A	140	158	1	2	306	113	124			238	104	131	1		240	27		34	
" B	118	123	4	2	248	111	91	6		209	96	97	5		199	7		32	
" C	254	257	3	6	532	221	212	1		433	159	201	1		365	33		45	
" D	319	113		8	440	310	81			391	252	94	2		346	9		32	
" E	166	188	6	4	377	148	176	2		324	101	154	4		257	18		12	
" F	370	152	4	2	539	313	131	5		453	242	96			351	57		21	
9th " " A	77	168	2		254	73	133	1		208	51	147	1		200	4		35	
" B	165	141	1	1	313	158	110			268	129	121			250	7		31	
" C	185	97	5	1	294	174	73	1		248	126	97	1		224	11		24	
" D	249	183	4	9	447	207	138	5		351	156	148	1		305	42		45	
Washington—1st Precinct	150	122	8	5	291	125	115	7		247	136	124	7		267	25		7	
2d "	51	36			87	43	33			76	43	25	1		69	8		3	
3d "	242	156	12	3	414	212	133	25		373	175	122	17		314	30		23	
Waterville—Waterville Precinct	59	98	4	5	171	68	103	7		178	68	120	7		195		9		5
White House Precinct	83	115	14	3	219	77	108	10		196	88	127	16		232	6		7	
Waynesfield	23	30			55	19	29	2		50	22	33	1		56	4		1	
Totals	9,879	8,493	237	160	19,074	8,891	7,360	272		16,558	7,904	7,250	280		15,512	1,101	113	1,208	75
Gain	988	1,133														988		1,133	

Vote for County Officers.

Office.	Republican.	Vote.	Democrat.	Vote.	Prohibition.	Vote.	Peoples.	Vote.
Sheriff	John B. Stuart	9,988	Harry S. Dowling	7,997	Peter R. Ogg	245	Samuel Montgomery	165
Coroner	Seth W. Beckwith	9,403	Chas. L. Van Pelt	8,523	Thos. Cosgrove	239	Jno. Gardner	208
Commissioner	Jacob Engelhardt	9,619	Foster R. Warren	8,283	Matthew H. Davis	255	Wm. H. Strong	182
Treasurer	Samuel A. Hunter	9,958	Jacob Mandler	8,037	Austin Bishop	236	Hugh O'Reilly	165
Infirmary Director	Wm. W. Coder	9,758	Willard L. Van Wormer	8,183	Wm. M. Lose	244	Wm. B. Campbell	153

Madison County.

Voting precincts.	Governor, 1891.					Secretary of State, 1890.					Governor, 1889.					Gains and losses, according to vote of 1890.			
	R.	D.	P.	Peo.		R.	D.	P.	U. L.		R.	D.	P.	U. L.		Republican.		Democrat.	
	Wm. McKinley, jr.	James E. Campbell.	John J. Ashenhurst.	John Seitz.	Vote cast in each precinct.	Daniel J. Ryan.	Thaddeus E. Cromley.	Melanchton C. Lockwood.	Ezekiel T. Curtis.	Vote cast in each precinct.	Joseph B. Foraker.	James E. Campbell.	John B. Helwig.	John H. Rhodes.	Vote cast in each precinct.	Gain.	Loss.	Gain.	Loss.
Canaan	124	74	8	3	212	121	84	23	.....	229	114	77	26	.....	218	3	.....	.....	10
Darby	231	168	10	5	420	211	158	11	.....	381	231	157	20	.....	409	20	.....	10	.....
Deercreek	115	116	6	4	242	117	115	9	.....	241	100	132	11	.....	244	.....	2	1	.....
Fairfield—Big Plain Precinct	110	95	6	1	213	97	96	8	.....	201	216	147	16	.....	379	13	.....	.....	1
Lilly Chapel "	99	60	4	1	164	96	52	8	.....	156		4				3	.....	8	.....
Jefferson—North "	127	125	7	1	260	252	248	15	.....	515	275	235	37	.....	549	9	.....	.....	24
South "	134	99	4	2	242														
Monroe	82	67	.....	5	154	88	63	1	.....	152	100	69	.....	.....	169	.....	6	4	.....
Oak Run	54	64	6	.....	154	38	54	9	.....	101	62	64	10	.....	136	16	.....	10	.....
Paint	145	120	11	2	277	116	114	17	.....	249	139	149	20	.....	310	29	.....	6	.....
Pike	85	45	3	2	136	77	51	2	.....	130	90	65	4	.....	159	8	.....	.....	6
Pleasant	233	204	29	.....	466	215	176	39	.....	432	233	192	46	.....	474	18	.....	28	.....
Range	122	232	34	4	398	107	236	37	.....	380	138	268	43	.....	449	15	.....	.....	4
Somerford	137	93	1	1	235	125	88	.....	.....	214	153	103	3	.....	260	12	.....	5	.....
Stokes	128	179	13	1	327	130	174	24	.....	328	133	182	29	.....	314	.....	2	5	.....
Union	174	97	6	6	285	159	89	8	.....	252	207	87	12	.....	306	15	.....	8	.....
London (City)—1st Ward	120	109	6	1	238	138	120	6	.....	266	130	120	15	.....	267	.....	18	.....	11
2d "	97	99	2	.....	201	97	91	5	.....	193	105	87	2	.....	194	.....	.....	8	.....
3d "	96	90	8	.....	196	101	95	4	.....	200	82	110	6	.....	198	.....	5	.....	5
4th "	120	49	10	.....	182	110	59	14	.....	183	112	65	12	.....	188	10	.....	.....	10
Totals	2,533	2,185	174	39	5,002	2,395	2,163	240	.....	4,803	2,620	2,309	312	.....	5,253	171	33	93	71
Gain	138	22	.....	.....	.....	.....	.....	.....	.....	.....	.....	.....	.....	.....	.....	138	.....	22	.....

Vote for County Officers—*Madison County.*

Office.	Republican.	Vote.	Democrat.	Vote.	Prohibition.	Vote.	Peoples.	Vote.
Sheriff	Benj. Emery	2,594	A. E. Loofbourrow	2,025	Caleb Newman	178	J. E. Franklin	50
Coroner	D. T. Fox	2,496	Michael Fraher	2,095	Moody Golden	171	Phil. Ford	45
Commissioner	Joseph Williams	2,278	M. L. Rea	2,349	Phil. Sidner	169	L. D. Converse	35
Treasurer	John T. Vent	2582	J. Sweatland	2,023	John L. Moon	169	W. A. Finley	51
Prosecuting Attorney	Corwin Locke	2,432	John A. Lincoln	2,207				
Infirmary Director	Val. Wilson	2,473	Wm. Lucas	2,119	W. Cryder	182	John Milligan	45

Mahoning County.

Voting precincts.	Governor, 1891.					Secretary of State, 1890.					Governor, 1889.					Gains and losses, according to vote of 1890.			
	R.	D.	P.	Peo.		R.	D.	P.	U. L.		R.	D.	P.	U. L.		Republican.		Democrat.	
	Wm. McKinley, jr.	James E. Campbell.	John J. Ashenhurst.	John Seitz.	Vote cast in each precinct.	Daniel J. Ryan.	Thaddeus E. Cromley.	Melanchton C. Lockwood.	Ezekiel T. Curtis.	Vote cast in each precinct.	Joseph B. Foraker.	James E. Campbell.	John B. Helwig.	John H. Rhodes.	Vote cast in each precinct.	Gain.	Loss.	Gain.	Loss.
Austintown—1st Precinct	111	166	3	2	282	111	147	2	.....	260	108	167	5	.....	280	.....	.....	19	.....
2d "	83	32	5	.....	120	87	21	3	.....	111	85	37	12	.....	133	.....	4	11	.....
Beaver—East Precinct	88	136	7	35	266	103	151	9	1	265	115	155	13	.....	290	.....	15	.....	15
West "	103	80	4	15	202	93	87	6	.....	188	100	94	11	.....	208	10	.....	.....	7
Berlin	86	89	4	33	212	101	101	7	6	215	105	100	6	8	218	.....	15	.....	12
Boardman	90	84	4	24	202	100	85	2	.....	187	120	82	5	.....	207	.....	10	.....	1
Canfield	156	204	1	5	366	158	212	2	.....	371	161	214	3	.....	378	.....	2	.....	8
Coitsville	133	136	24	1	294	104	102	21	.....	230	107	114	28	.....	259	29	.....	34	.....
Ellsworth	85	84	.....	20	189	108	79	1	.....	188	107	85	6	.....	199	.....	23	5	.....
Goshen—1st Precinct	106	60	13	2	181	104	44	16	.....	165	105	31	20	.....	156	2	.....	16	.....
2d "	106	33	17	1	157	99	17	21	.....	137	95	26	18	1	139	7	.....	16	.....

Mahoning County—Concluded.

Voting precincts.	Governor, 1891.					Secretary of State, 1890.					Governor, 1889.					Gains and losses, according to vote of 1890.			
	R.	D.	P.	Peo.		R.	D.	P.	U. L.		R.	D.	P.	U. L.		Republican.		Democrat.	
	Wm. McKinley, jr.	James E. Campbell.	John J. Ashenhurst.	John Seitz.	Vote cast in each precinct.	Daniel J. Ryan.	Thaddeus E. Cromley.	Melanchton C. Lockwood.	Ezekiel T. Curtis.	Vote cast in each precinct.	Joseph B. Foraker.	James E. Campbell.	John B. Helwig.	John H. Rhodes.	Vote cast in each precinct.	Gain.	Loss.	Gain.	Loss.
Green—1st Precinct	175	139	4	1	319	151	137	5	.....	293	161	154	4	.....	319	24	.....	2	.....
2d "	80	44	1	2	127	70	43	3	.....	117	90	46	2	.....	138	10	.....	1	.....
Jackson	88	125	8	18	239	90	126	10	.....	226	101	143	9	.....	254	.....	2	.....	1
Milton	43	92	2	6	143	40	103	4	.....	147	61	112	3	.....	177	3	.....	.....	11
Poland—1st Precinct	161	70	8	4	243	194	59	6	.....	261	170	61	7	.....	243	.....	33	11	.....
2d "	107	56	2	.....	165	115	46	7	.....	170	120	48	9	.....	178	.....	8	10	.....
3d "	101	37	2	.....	140	88	34	3	.....	125	78	25	3	.....	106	13	.....	3	.....
Smith—1st "	48	18	6	23	95	65	25	8	18	116	60	31	8	21	120	.....	17	.....	7
2d "	63	64	5	8	140	52	44	4	2	102	39	52	7	5	103	11	.....	20	.....
3d "	80	43	15	12	150	79	35	26	.....	146	85	26	37	3	152	1	.....	8	.....
Springfield—1st "	37	160	3	15	215	28	158	2	.....	188	29	175	2	.....	209	9	.....	2	.....
2d "	76	131	.....	4	211	74	125	.....	.....	199	77	141	2	.....	220	2	.....	6	.....
3d "	55	124	3	7	189	56	119	5	.....	180	49	129	8	.....	186	.....	1	5	.....
Youngstown	150	139	9	5	303	101 35 6	113 17 26	3 1	....	217 52 34									
Youngstown (City)—1st Ward, Precinct A	294	166	5	1	466						395	304	20	3	723				
" B	260	84	8	.....	352	178	124	.....	.....	303	206	139	4	.....	352	8	.....	.....	17
2d " " A	198	165	6	1	370	296	329	10	.....	635	259	277	9	.....	545				
" B	157	104	2	.....	263	240	120	6	.....	366									
3d " " A	165	100	6	2	273	77	56	1	.....	135									
" B	180	139	10	.....	329														
4th " " A	267	148	6	.....	421	304	148	7	.....	462	237	168	4	.....	415				
" B	143	110	6	6	265	256	62	4	.....	324	201	74	6	.....	283				
5th " " A	125	134	2	.....	261	197	144	7	.....	348	133	139	7	.....	284				
" B	220	132	3	4	359	182	114	4	.....	303	160	117	2	.....	282				
6th " " A	202	164	10	5	381	200	76	8	.....	284	163	95	7	.....	268				
" B	110	161	6	1	278	179	152	8	.....	341	141	187	4	.....	337		338	457	.....

Youngstown (City)—6th Ward, Precinct C	172	140	9	2	323	252	138	7	.....	397	213	150	7	.....	374				
7th " " A	173	205	2	2	382	315	227	4	.....	546	284	228	2	.....	520				
" B	133	159	2	.....	294	240	161	11	.....	413	216	155	11	.....	366				
8th "	129	222	4	.....	355	197	109	10	.....	321	139	142	4	1	290				
9th " Precinct A	30	154	.....	.....	184	305	263	4	.....	575	201	301	2	.....	507				
" B	127	87	2	1	217	110	151	4	.....	265	69	172	4	.....	245				
10th "	108	257	2	1	368														
Totals	5,604	5,177	241	269	11,291	5,943	4,630	274	27	10,908	5,345	4,906	321	43	10,663	129	468	626	79
Gain	.....	547	.....	.....	.....	.....	.....	.....	.....	.....	.....	.....	.....	.....	.....	.....	.....	547	.....
Loss	339	.....	.....	.....	.....	.....	.....	.....	.....	.....	.....	.....	.....	.....	.....	.....	339	.....	.....

Vote for County Officers.

Office.	Republican.	Vote	Democrat.	Vote.	Prohibition.	Vote.	Peoples.	Vote.
Coroner	Harry E. Welch	5,412	J. B. Kotheimer	4,754	John L. Dalzell	247	Noah Lehman	294
Commissioner	James D. Price	5,213	D. T. Moore	4,982	W. Hadley	223	F. W. Kohler	318
Surveyor	David M. Wise	5,386	F. M. Lillie	4,811	J. C. Houston	257	.....	.....
Infirmary Director	William Kirk	5,216	O. Peters	5,046	W. W. Woodward	249	.....	.....

Marion County.

Voting precincts.	Governor, 1891.					Secretary of State, 1890.					Governor, 1889.					Gains and losses, according to vote of 1890.			
	R.	D.	P.	Peo.	Vote cast in each precinct.	R.	D.	P.	U. L.	Vote cast in each precinct.	R.	D.	P.	U. L.	Vote cast in each precinct.	Republican.		Democrat.	
	Wm. McKinley, jr.	James E. Campbell.	John J. Ashenhurst.	John Seitz.		Daniel J. Ryan.	Thaddeus E. Cromley.	Melanchton C. Lockwood.	Ezekiel T. Curtis.		Joseph B. Foraker.	James E. Campbell.	John B. Helwig.	John H. Rhodes.		Gain.	Loss.	Gain.	Loss.
Big Island	144	144	13	4	308	139	164	16	.....	319	138	159	20	.....	317	5	.....	.....	20
Bowling Green	63	159	6	4	234	66	180	.....	.....	252	67	194	6	.....	270	.....	3	.....	21
Claridon—North	116	152	1	1	270	110	151	10	.....	272	111	147	9	.....	268	6	.....	1	.....
South	67	73	9	3	153	73	56	15	.....	145	82	63	9	.....	155	.....	6	17	.....
Grand	54	43	11	.....	109	55	44	11	.....	110	55	56	7	.....	118	.....	1	.....	1
Grand Prairie	33	68	2	1	105	43	65	3	.....	111	35	60	.....	.....	96	.....	10	3	.....
Green Camp	146	134	4	.....	284	157	120	6	.....	282	149	137	7	.....	295	.....	11	14	.....
Marion Township	79	121	9	4	215	97	129	15	.....	237	81	142	14	.....	238	.....	18	.....	3
Marion (City)—1st Ward, Precinct A	138	158	12	2	314	288	333	13	.....	647	267	337	32	.....	642	.....	17	.....	20
" B	133	155	9	1	308				.....										
2d "	154	221	8	6	396	147	231	11	.....	394	124	240	13	.....	380	7	.....	.....	10
3d " " A	171	141	7	.....	318	243	251	15	.....	515	233	216	21	.....	471	.....	2	.....	.....
" " B	70	110	6	1	190				.....										
4th "	204	245	12	5	467	187	234	23	.....	445	164	217	15	.....	399	17	.....	11	.....
Montgomery—East	109	116	6	2	234	104	117	9	.....	231	95	116	17	.....	229	5	.....	.....	1
West	159	151	13	3	326	166	143	18	.....	327	157	143	13	.....	313	.....	7	8	.....
Pleasant	94	160	3	2	262	93	165	5	.....	264	101	171	4	.....	278	1	.....	.....	5
Prospect	165	245	4	45	468	201	226	13	.....	439	199	253	17	.....	469	.....	36	19	.....
Richland	40	219	5	3	270	39	214	7	.....	260	39	227	9	.....	274	1	.....	5	.....
Salt Rock	94	59	3	1	161	104	64	4	.....	172	88	67	3	.....	158	.....	10	.....	5
Scott	26	85	5	8	125	25	88	11	.....	124	20	98	11	.....	128	1	.....	.....	3
Tully	69	129	8	8	216	57	125	15	.....	199	66	133	20	.....	220	12	.....	4	.....
Waldo	67	131	7	.....	209	67	132	5	.....	204	65	126	14	.....	207	.....	.....	.....	1
Totals	2,395	3,219	163	104	5,942	2,461	3,232	235	.....	5,949	2,336	3,302	261	.....	5,925	55	121	82	95
Loss	66	13	.....	.....	.....	.....	.....	.....	.....	.....	.....	.....	.....	.....	.....	.....	66	.....	13

Vote for County Officers—*Marion County.*

Office.	Republican.	Vote.	Democrat.	Vote.	Prohibition.	Vote.	Peoples.	Vote.
Sheriff	Frank A. Schrote	2,360	Simeon B. Rice	3,090	Wm. Wolfinger	179	.....	.....
Commissioner	Albert Oborn	2,558	Samuel Croft	2,881	Josephus Monnett	165	.....	.....
Treasurer	Joseph Klinefelter	2,2[illegible]0	Chas. W. Leffler	3,163	David Uncapher	169	.....	.....
Recorder	Isaac E. Osborn	2,364	Willis E. Weston	3,072	Geo. Mouser	165	W. T. Owen	2
Infirmary Director	Wm. T. Miller	2,367	Christian Haberman	3,050	James Emery	185	.....	.....

Medina County.

Voting precincts.	Governor, 1891.					Secretary of State, 1890.					Governor, 1889.					Gains and losses, according to vote of 1890.			
	R.	D.	P.	Peo.		R.	D.	P.	U. L.		R.	D.	P.	U. L.		Republican.		Democrat.	
	Wm. McKinley, jr.	James E. Campbell.	John J. Ashenhurst.	John Seitz.	Vote cast in each precinct.	Daniel J. Ryan.	Thaddeus E. Cromley.	Melanchton C. Lockwood.	Ezekiel T. Curtis.	Vote cast in each precinct.	Joseph B. Foraker.	James E. Campbell.	John B. Helwig.	John H. Rhodes.	Vote cast in each precinct.	Gain.	Loss.	Gain.	Loss.
Brunswick	142	51	19	3	214	137	51	20	.....	238	140	52	25	.....	219	.....	25	.....	.....
Chatham	149	83	7	2	241	153	78	10	.....	242	154	68	10	.....	232	.....	4	5	.....
Granger	162	49	15	6	234	171	46	19	.....	236	165	47	18	.....	232	.....	9	3	.....
Guilford	169	129	2	.....	303	192	137	1	.....	331	161	130	2	.....	289	.....	23	.....	8
Harrisville	244	184	10	.....	441	249	165	8	.....	425	212	153	7	.....	366	.....	5	19	.....
Hinckley	154	50	10	17	232	165	67	11	.....	244	165	57	7	.....	229	.....	11	.....	17
Homer	61	143	2	.....	207	56	157	.....	.....	215	55	142	3	.....	201	5	.....	.....	14
Lafayette	169	111	10	2	291	180	119	7	.....	306	172	101	12	.....	287	.....	11	.....	8
Litchfield	140	67	2	6	216	143	64	8	.....	215	126	55	13	.....	195	.....	3	3	.....
Liverpool	97	166	1	.....	270	108	185	.....	.....	293	67	161	1	.....	232	.....	11	.....	19
Medina township	111	63	6	5	184	120	65	13	.....	198	115	61	8	.....	184	.....	9	.....	2

Medina County—Concluded.

Voting precincts.	Governor, 1891.					Secretary of State, 1890.					Governor, 1889.					Gains and losses, according to vote of 1890.			
	R.	D.	P.	Peo.	Vote cast in each precinct.	R.	D.	P.	U. L.	Vote cast in each precinct.	R.	D.	P.	U. L.	Vote cast in each precinct.	Republican.		Democrat.	
	Wm. McKinley, jr.	James E. Campbell.	John J. Ashenhurst.	John Seitz.		Daniel J. Ryan.	Thaddeus E. Cromley.	Melanchton C. Lockwood.	Ezekiel T. Curtis.		Joseph B. Foraker.	James E. Campbell.	John B. Helwig.	John H. Rhodes.		Gain.	Loss.	Gain.	Loss.
Medina (Village)	406	111	12	5	536	417	117	12	.....	546	361	101	13	.....	485	.....	14	.....	6
Montville	130	68	7	.....	207	130	74	13	.....	215	119	76	11	.....	206	.....	.....	.....	6
Seville (Village)	93	68	4	.....	167	94	88	6	.....	188	79	71	4	.....	155	.....	1	.....	20
Sharon	127	155	12	1	306	149	162	11	.....	322	135	158	24	.....	317	.....	12	.....	7
Spencer	136	115	7	2	260	131	119	13	.....	263	114	116	17	.....	248	5	.....	.....	4
Wadsworth—Precinct A	187	164	6	6	368	432	321	10	.....	763	357	297	22	.....	686	.....	26	.....	53
" B	219	104	6	4	337														
Westfield	164	129	18	1	311	165	128	17	.....	310	139	108	20	.....	267	.....	2	1	.....
York	134	101	10	11	256	147	96	11	.....	254	136	83	13	.....	234	.....	13	5	.....
Totals	3,203	2,111	166	71	5,584	3,369	2,239	190	.....	5,804	2,972	2,037	230	.....	5,264	10	176	36	164
Loss	166	128	.....	.....	.....	.....	.....	.....	.....	.....	.....	.....	.....	.....	.....	.....	166	.....	128

Vote for County Officers.

Office.	Republican.	Vote.	Democrat.	Vote.	Prohibition.	Vote.	Peoples.	Vote.
Clerk	Nicholas Van Epp	3,046	James F. Brittain	1,959	J. F. Dennison	179	George W. Swarts	88
Commissioner	Noah N. Yoder	2,983	Jacob Coolman	2,010	Clarence C. Crane	182	Henry O. West	99
Treasurer	Elbridge G. Hard	3,015	Carlos J. Warner	1,952	Jonathan M. Beech	180	George Burr	94
Infirmary Director	Wm. Witter	3,011	Charles M. Turner	1,965	Calvin G. Green	186	Wm. C. Thayer	84

Meigs County.

Voting precincts.	Governor, 1891.					Secretary of State, 1890.					Governor, 1889.					Gains and losses, according to vote of 1890.			
	R.	D.	P.	Peo.		R.	D.	P.	U. L.		R.	D.	P.	U. L.		Republican.		Democrat.	
	Wm. McKinley, jr.	James E. Campbell.	John J. Ashenhurst.	John Seitz.	Vote cast in each precinct.	Daniel J. Ryan.	Thaddeus E. Cromley.	Melanchton C. Lockwood.	Ezekiel T. Curtis.	Vote cast in each precinct.	Joseph B. Foraker.	James E. Campbell.	John B. Helwig.	John H. Rhodes.	Vote cast in each precinct.	Gain.	Loss.	Gain.	Loss.
Bedford	150	164	15	1	333	137	152	18	.....	307	137	163	14	.....	316	13	.....	12	.....
Chester	211	116	10	13	352	190	115	17	.....	332	206	131	21	.....	357	21	.....	1	.....
Columbia	126	137	4	1	269	124	135	4	.....	263	127	150	2	.....	282	2	.....	2	.....
Great River Precinct	53	102	10	.....	165	33	79	6	.....	119	50	99	11	.....	161	20	.....	23	.....
Lebanon—Portland Precinct	176	41	8	.....	205	123	33	9	.....	167	143	44	14	.....	203	33	.....	8	.....
Letart	171	76	6	1	254	112	50	7	.....	169	133	72	9	.....	214	59	.....	26	.....
Olive	240	158	6	2	407	186	119	4	.....	310	218	161	15	.....	396	54	.....	39	.....
Orange	123	92	4	.....	220	117	90	7	.....	214	129	97	11	.....	238	6	.....	2	.....
Rutland	416	81	21	8	528	338	71	17	.....	423	408	97	19	.....	525	78	.....	10	.....
Salem	219	115	1	3	339	202	100	2	.....	304	210	115	6	.....	333	17	.....	15	.....
Salisbury—Middleport Precinct	99	20	9	.....	129	62	9	9	.....	80	90	13	17	.....	120	37	.....	11	.....
Pomeroy "	151	111	5	2	274	128	114	9	.....	251	160	124	3	.....	291	23	.....	.....	3
Silver Run "	28	10	2	4	48	21	8	3	.....	32	35	2	5	.....	42	7	.....	2	.....
Middleport (Village)—1st Ward	119	55	1	1	179	102	41	5	.....	149	112	42	7	.....	162	17	.....	14	.....
2d "	154	41	4	1	203	124	25	7	.....	156	139	32	4	.....	177	30	.....	16	.....
3d "	144	20	2	.....	168	103	15	2	.....	120	121	16	7	.....	147	41	.....	5	.....
4th "	111	36	3	2	154	84	19	6	.....	109	92	24	4	.....	120	27	.....	17	.....
5th "	43	20	1	.....	64	35	12	1	.....	48	48	16	.....	.....	64	8	.....	8	.....
Pomeroy (City)—1st Ward	125	43	2	1	172	112	40	7	.....	161	106	51	5	.....	162	13	.....	3	.....
2d "	79	119	5	1	205	64	97	5	.....	168	58	86	2	.....	147	15	.....	22	.....
3d "	243	224	11	8	495	234	172	15	.....	420	218	197	14	.....	431	9	.....	52	.....
4th "	42	74	.....	.....	116	32	62	1	.....	95	43	65	1	.....	109	10	.....	12	.....
Scipio—Harrisonville Precinct	95	70	10	.....	183	70	87	9	.....	166	101	66	8	.....	176	25	.....	.....	17
Pageville Precinct	108	43	12	8	168	99	32	16	.....	147	118	40	13	.....	171	9	.....	11	.....

Meigs County—Concluded.

Voting precincts.	Governor, 1891.					Secretary of State, 1890.					Governor, 1889.					Gains and losses, according to vote of 1890.			
	R.	D.	P.	Peo.		R.	D.	P.	U. L.		R.	D.	P.	U. L.		Republican.		Democrat.	
	Wm. McKinley, jr.	James E. Campbell.	John J. Ashenhurst.	John Seitz.	Vote cast in each precinct.	Daniel J. Ryan.	Thaddeus E. Cromley.	Melanchton C. Lockwood.	Ezekiel T. Curtis.	Vote cast in each precinct.	Joseph B. Foraker.	James E. Campbell.	John B. Helwig.	John H. Rhodes.	Vote cast in each precinct.	Gain.	Loss.	Gain.	Loss.
Sutton—Minersville Precinct	103	75	1	1	181	83	68	7	.....	158	98	75	1	.....	174	20	.....	7	.....
Syracuse "	154	111	3	9	283	151	103	7	.....	261	155	123	8	.....	288	3	.....	8	.....
Racine "	190	122	10	1	325	172	1.0	12	.....	296	189	118	8	.....	319	18	.....	12	.....
Totals	3,853	2,276	166	63	6,419	3,238	1,958	212	.....	5,415	3,644	2,219	229	.....	6,125	615	.....	338	20
Gain	615	318	.....	.....	.....	.....	.....	.....	.....	.....	.....	.....	.....	.....	.....	.....	.....	318	.....

VOTE FOR COUNTY OFFICERS.

Office.	Republican.	Vote.	Democrat.	Vote.	Prohibition.	Vote.	Peoples.	Vote.
Sheriff	E. D. Robinson	3 774	John Ohlinger	2,190	Joseph V. Smith	168	M. R. Stobart	2
Coroner	James B. Scott	3.731	John M. Titus	2,226	.....	.....	.....	.....
Commissioner	John N. Hayman	3.076	Charles H. Crow	2.925	J. S. Bradfield	132	.....	.....
Surveyor	A. E Gardner	3 736	John Hanlin	2,214	Charles Holt	171	.....	.....
Infirmary Director	Thomas H. Gold	3,768	John S. Landaker	2,186	Andrew Heaton	172	Samuel DeWolf	2

Mercer County.

Voting precincts.	Governor, 1891.					Secretary of State, 1890.					Governor, 1889.					Gains and losses, according to vote of 1890.			
	R.	D.	P.	Peo.		R.	D.	P.	U. L.		R.	D.	P.	U. L.		Republican.		Democrat.	
	Wm. McKinley, jr.	James E. Campbell.	John J. Ashenhurst.	John Seitz.	Vote cast in each precinct.	Daniel J. Ryan.	Thaddeus E. Cromley.	Melanchton C. Lockwood.	Ezekiel T. Curtis.	Vote cast in each precinct.	Joseph B. Foraker.	James E. Campbell.	John B. Helwig.	John H. Rhodes.	Vote cast in each precinct.	Gain.	Loss.	Gain.	Loss.
Black Creek	75	149	4	68	306	74	152	10	34	270	100	188	16	.....	307	1	.....	.....	3
Butler	86	233	.....	63	389	103	288	.....	.....	391	101	307	2	.....	412	.....	17	.....	55
Center	132	143	6	47	329	120	170	10	8	313	133	172	15	11	331	12	.....	.....	27
Dublin—East	53	54	5	7	120														
North	91	124	2	34	252	244	291	9	19	567	242	313	15	1	571	2	.....	9	.....
South	102	122	3	13	240														
Franklin	42	182	1	2	228	48	183	1	.....	232	43	182	2	.....	228	.....	6	.....	1
Gibson	108	177	3	43	334	96	246	19	.....	362	119	221	4	.....	347	12	.....	.....	69
Granville	65	316	1	14	462	64	376	2	.....	443	57	328	2	.....	387	1	.....	.....	60
Hopewell	43	88	11	137	280	64	163	14	.....	241	54	178	13	.....	245	.....	21	.....	75
Jefferson—Celina (Village)—1st Ward	63	83	.....	2	149														
2d "	78	160	1	.....	242														
3d "	41	100	.....	2	143	245	617	4	.....	873	239	589	4	.....	837	31	.....	.....	87
4th "	35	61	.....	.....	97														
" East	19	42	1	8	71														
" West	40	84	1	67	194														
Liberty	38	122	.....	132	301	64	205	.....	.....	269	71	225	.....	.....	297	.....	26	.....	83
Marion—East	18	215	.....	3	241	25	233	.....	.....	259	22	201	.....	.....	223	.....	7	.....	18
West	37	193	.....	.....	248	38	234	.....	.....	272	32	232	.....	.....	264	.....	1	.....	41
Recovery	43	217	4	35	302	48	258	13	.....	320	54	263	6	.....	326	.....	5	.....	41
Union	213	92	6	94	412	243	160	8	3	415	252	145	14	.....	412	.....	30	.....	68
Washington	80	152	.....	60	299	77	215	.....	.....	299	98	226	4	.....	328	3	.....	.....	63
Totals	1,502	3,109	49	831	5,579	1,553	3,791	90	64	5,525	1,617	3,770	97	12	5,515	62	113	9	691
Loss	51	682	.....	.....	.....	.....	.....	.....	.....	.....	.....	.....	.....	.....	.....	.....	51	.....	682

Vote for County Officers—*Mercer County.*

Office.	Republican.	Vote.	Democrat.	Vote.	Peoples.	Vote.
Commissioner	George Green	1,317	Herman H. Schweiterman	2,825	John L. Hasis	1,077
Recorder	C. E. Bisel	1,286	John E. Hamburger	2,890	Jas. E. Hart	1,077
Surveyor	Leeson Adams	1,258	Clyde Smith	2,926	Wesley S. Roebuck	1,008
Infirmary Director	Wm. Shafer	1,337	David Overly	2,840	Moses Townsand	1,025

Miami County.

Voting precincts.	Governor, 1891.					Secretary of State, 1890.					Governor, 1889.					Gains and losses, according to vote of 1890.			
	R.	D.	P.	Peo.	Vote cast in each precinct.	R.	D.	P.	U. L.	Vote cast in each precinct.	R.	D.	P.	U. L.	Vote cast in each precinct.	Republican.		Democrat.	
	Wm. McKinley, jr.	James E. Campbell.	John J. Ashenhurst.	John Seitz.		Daniel J. Ryan.	Thaddeus E. Cromley.	Melanchton C. Lockwood.	Ezekiel T. Curtis.		Joseph B. Foraker.	James E. Campbell.	John B. Helwig.	John H. Rhodes.		Gain.	Loss.	Gain.	Loss.
Bethel	143	178	12	1	338	151	199	15	.....	365	159	240	14	.....	415	.....	8	.....	21
Brown—East Precinct	70	108	13	18	210	69	115	19	.....	203	77	108	18	.....	205	1	.....	.....	7
West "	77	144	14	19	255	75	150	20	.....	245	73	162	16	.....	252	2	.....	.....	6
Concord—1st "	80	84	1	2	172	77	75	8	.....	161						3	.....	9	.....
2d "	79	65	5	6	158	94	65	6	.....	165						.....	15	.....	.....
Troy (Village)—1st Ward	151	174	4	5	337	171	157	8	.....	336	488	271	19	3	785	.....	20	17	.....
2d "	202	112	4	4	327	223	101	13	.....	337	362	367	23	.....	753	.....	21	11	.....
3d "	165	66	5	10	251	163	64	10	.....	338						2	.....	2	.....
4th "	179	138	8	5	334	183	120	15	.....	320						.....	4	18	.....
Elizabeth	115	148	13	5	281	133	138	18	.....	289	139	139	19	.....	297	.....	18	10	.....
Lost Creek	160	138	16	11	325	166	136	28	.....	331	173	139	25	.....	337	.....	6	2	.....
Monroe—North Precinct	160	143	6	2	318	378	279	18	.....	675	385	277	15	.....	667	1	.....	.....	13
South "	219	123	9	3	356														

Newberry—East Precinct	214	146	16	5	386	366	327	56	.....	749	379	315	45	.....	736	.....	16	.....	30
" Central "	163	161	14	3	347	132	152	22	.....	306	140	103	29	.....	334				
" West "	105	142	24	1	276														
Newton—North "	161	119	11	2	307	282	190	33	.....	506	337	217	34	.....	588	28	.....	4	.....
" South "	149	75	20	2	248														
Piqua (City)—1st Ward	137	192	6	13	353	167	204	12	.....	383	135	202	8	3	349	.....	30	.....	12
2d "	88	221	5	18	333	113	222	5	.....	34	80	239	3	6	338	.....	25	.....	1
3d " East Precinct	90	184	3	33	314	210	328	24	.....	564	139	315	11	3	467	.....	18	.....	50
" West "	102	94	5	30	237														
4th "	232	144	20	7	412	235	169	26	.....	431	215	158	22	.....	396	.....	3	.....	25
5th "	208	141	9	19	395	224	145	18	.....	387	186	120	16	1	326	.....	16	.....	4
6th "	199	80	6	2	291	211	79	12	.....	302	181	97	5	.....	283	.....	12	1	.....
Spring Creek—North Precinct	115	102	4	6	228	223	283	23	.....	532	220	279	26	1	528	1	.....	.....	17
" South "	109	164	12	20	312														
Staunton	167	98	12	3	283	173	124	17	.....	315	181	136	19	.....	336	.....	6	.....	26
Union—North Precinct	174	60	28	9	274	403	136	36	.....	576	445	156	53	.....	654	.....	5	.....	10
" South "	225	71	11	1	309	238	81	18	.....	339	265	83	20	.....	368				
" West "	237	76	20	2	339														
Washington	113	119	8	1	242	110	112	12	.....	235	123	116	10	.....	249	3	.....	6	.....
Totals	4,788	4,010	344	268	9,548	4,970	4,152	492	.....	9,621	4,882	4,299	441	17	9,662	41	223	80	222
Loss	182	142	.....	.....	.....	.....	.....	.....	.....	.....	.....	.....	.....	.....	.....	.....	182	.....	147

Vote for County Officers—*Miami County.*

Office.	Republican.	Vote.	Democrat.	Vote.	Prohibition.	Vote.	Peoples.	Vote.
Clerk	Abbot E. Childs	4,633	C. W. Belt.	3,806	F. J. Pierson (*Pro. & P.*)	653	.....	.....
Sheriff	T. W. Ashworth	4,523	D. B. Davis	3,931	K. Williamson	318	D. W. O'Fallon	300
Coroner	J. W. Calvin	4,293	W. J. Prince	4,160	W. Patty	340	E. Lobensteiner	285
Commissioner (short term)	S. D. Frank	4,619	Henry Brokaw	3,788	I. F. Hall	328	Henry Fouts	321
" (full term)	D. C. Statler	4,642	J. M. Deweese (*D. & Peo.*)	4,154	B. N. Langston	312	.....	.....
Treasurer	Joseph C. Ullery	4,587	P. J. Gates	3,846	D. E. Licklider	326	J. H. Coddington	312
Infirmary Director	Elmer E. Thompson	4,446	J. C. Rogers	3,976	A. T. Knoop	346	A. T. Jones	295

Monroe County.

Voting precincts.	Governor, 1891.					Secretary of State, 1890.					Governor, 1889.					Gains and losses, according to vote of 1890.			
	R.	D.	P.	Peo.		R.	D.	P.	U. L.		R.	D.	P.	U. L.		Republican.		Democrat.	
	Wm. McKinley.	James E. Campbell.	John J. Ashenhurst.	John Seitz.	Vote cast in each precinct.	Daniel J. Ryan.	Thaddeus E. Cromley.	Melanchton C. Lockwood.	Ezekiel T. Curtis.	Vote cast in each precinct.	Joseph B. Foraker.	James E. Campbell.	John B. Helwig.	John H. Rhodes.	Vote cast in each precinct.	Gain.	Loss.	Gain.	Loss.
Adams	43	185	1	1	232	45	168	1	.....	217	40	177	4	.....	222	.....	2	17	.....
Benton	43	129	2	2	176	40	122	8	.....	171	42	137	6	.....	185	3	.....	7	.....
Bethel	85	119	2	.....	204	93	111	.....	.....	204	94	132	.....	.....	227	.....	8	8	.....
Center—North Precinct	48	191	3	.....	243	} 107	476	5	.....	590	112	482	6	.....	603	16	.....	.....	20
South "	75	265	6	1	350														
Franklin	150	111	2	3	266	138	126	1	.....	265	143	130	.....	.....	275	12	.....	.....	15
Green	40	205	6	.....	251	36	209	7	.....	253	38	202	5	.....	245	4	.....	.....	4
Jackson	46	179	.....	.....	226	37	165	.....	.....	202	42	190	1	.....	235	9	.....	14	.....
Lee	55	162	12	1	237	46	164	12	.....	223	54	173	2	.....	229	9	.....	.....	2
Malaga	94	211	1	.....	314	107	197	2	.....	306	83	207	6	.....	302	.....	13	14	.....
Ohio	140	211	10	.....	362	121	211	9	.....	341	128	225	11	.....	365	19	.....	.....	.....
Perry	86	160	2	1	252	80	157	2	.....	240	98	160	2	.....	260	6	.....	3	.....
Salem	159	218	4	2	386	155	231	2	.....	391	154	239	5	.....	399	4	.....	.....	13
Seneca	56	202	4	.....	264	52	211	6	.....	270	56	206	7	.....	271	4	.....	.....	9
Summit	40	154	3	1	198	42	154	2	.....	198	45	160	4	.....	209	.....	2	.....	.....
Sunsbury	112	224	27	.....	364	120	266	15	.....	404	124	270	5	.....	399	.....	8	.....	42
Switzerland	37	138	.....	.....	175	35	168	.....	.....	203	40	161	1	.....	202	2	.....	.....	30
Washington	47	155	3	12	218	53	184	.....	.....	237	46	184	5	.....	235	.....	6	.....	28
Rinard's Mills Precinct	18	53	1	.....	73	17	60	.....	.....	77	20	62	.....	.....	82	1	.....	.....	7
Wayne	54	139	3	3	201	52	133	2	.....	188	53	159	.....	.....	212	2	.....	6	.....
Totals	1428	3,411	92	27	4,992	1,376	3,512	74	.....	4,980	1,412	3,656	70	.....	5,157	91	39	69	170
Gain	52	.....	.....	.....	.....	.....	.....	.....	.....	.....	.....	.....	.....	.....	.....	52	.....	.....	.....
Loss	.....	101	.....	.....	.....	.....	.....	.....	.....	.....	.....	.....	.....	.....	.....	.....	.....	.....	101

Vote for County Officers—*Monroe County.*

Office.	Republican.	Vote	Democrat.	Vote.	Prohibition.	Vote.
Clerk	E. J. Ullman	1,361	Elisha T. Lynch	3,232	George W. Morris	99
Sheriff	Amos Ault	1,364	Allen H. Pierson	3,224	W. S. Miller	101
Auditor	H. F. Burkhead	1,364	William T. Wood	3,226	Joseph M. Jeffers	101
Commissioner	George Foraker	1,365	Martin V. Cline	3,228	Robert T. Cleary	100
Treasurer	John F. Tomlinson	1,358	William S. Way	3,239	Solomon Spangler	97
Infirmary Director	Val. Gates	1,268	Andrew Reid	3,220	James Swallow	98

Montgomery County.

Voting precincts.	Governor, 1891.					Secretary of State, 1890.					Governor, 1889.					Gains and losses, according to vote of 1890.			
	R.	D.	P.	Peo.		R.	D.	P.	U. L.		R.	D.	P.	U. L.		Republican.		Democrat.	
	Wm. McKinley, jr.	James E. Campbell.	John J. Ashenhurst.	John Seitz.	Vote cast in each precinct.	Daniel J. Ryan.	Thaddeus E. Cromley	Melanchton C. Lockwood.	Ezekiel T. Curtis.	Vote cast in each precinct.	Joseph B. Foraker.	James E. Campbell.	John B. Helwig.	John H. Rhodes.	Vote cast in each precinct.	Gain.	Loss.	Gain.	Loss.
Butler	256	174	17	.....	457	254	172	21	.....	448	280	189	23	.....	492	2	.....	2	.....
Clay—Precinct A	204	207	13	5	433	201	209	21	.....	432	204	234	16	.....	456	3	.....	.....	2
" B	153	159	9	2	326	143	142	19	.....	304	148	155	5	.....	309	10	.....	17	.....
Dayton (City)—1st Ward, Precinct A	316	143	1	1	468	308	131	5	.....	450						8	.....	12	.....
" B	236	131	2	.....	369	240	145	2	.....	387						.....	4	.....	14
2d " " A	309	198	7	.....	532	300	190	9	.....	503	206	106	1	.....	315	9	.....	8	.....
" B	262	130	3	1	405	232	168	8	.....	408	209	97	2	.....	310	30	.....	.....	38
" C	220	196	10	3	435	183	202	10	.....	398	169	134	3	.....	312	37	.....	.....	6
3d " " A	318	235	52	6	635	240	144	47	.....	331	181	251	2	.....	434	78	.....	91	.....
" B	218	127	24	1	378	202	130	18	.....	450	97	209	1	.....	303	16	.....	.....	3
" C	186	125	12	4	332	135	83	16	.....	234	235	204	10	.....	455	51	.....	42	.....
" D	252	119	5	3	385	256	139	13	.....	411	209	99	3	.....	315	.....	4	.....	20

Montgomery County—Continued.

Voting precincts.	Governor, 1891.					Secretary of State, 1890.					Governor, 1889.					Gains and losses, according to vote of 1890.			
	R.	D.	P.	Peo.		R.	D.	P.	U. L.		R.	D.	P.	U. L.		Republican.		Democrat.	
	Wm. McKinley, jr.	James E. Campbell.	John J. Ashenhurst.	John Seitz.	Vote cast in each precinct.	Daniel J. Ryan.	Thaddeus E. Cromley	Melanchton C. Lockwood.	Ezekiel T. Curtis.	Vote cast in each precinct.	Joseph B. Foraker.	James E. Campbell.	John B. Helwig.	John H. Rhodes.	Vote cast in each precinct.	Gain.	Loss.	Gain.	Loss.
Dayton (City)—4th Ward, Precinct A	188	126	15	.....	336	171	114	7	.....	292	222	251	5	.....	480	17	.....	12	.....
" B	284	256	9	3	566	228	252	11	.....	491	246	176	22	.....	448	56	.....	4	.....
5th " " A	129	149	7	3	297	72	93	8	.....	173	353	174	15	.....	546	57	.....	56	.....
" B	110	190	21	4	345	100	184	17	.....	303	128	271	7	.....	409	10	.....	6	.....
6th " " A	185	203	2	4	394	175	230	.....	.....	407	269	148	28	.....	447	10	.....	.....	27
" B	107	290	4	2	403	113	290	7	.....	411	151	99	5	.....	256	...	6	.....	.....
" C	90	147	.....	1	248	87	135	6	.....	228	211	210	7	.....	431	3	.....	12	.....
7th " " A	159	209	7	.....	378	195	211	3	.....	412	152	266	19	.....	440	.	36	.....	2
" B	263	187	12	4	572	250	181	24	.....	457	165	292	6	.....	464	13	....	6	.....
" C	283	295	9	5	612	175	145	5	.....	326	195	159	12	.....	368	108	.....	150	.....
8th " " A	203	275	7	1	501	221	299	8	.....	529	185	172	10	.....	367	.....	18	.....	24
" B	186	202	8	2	410	175	213	9	.....	405	1[illegible]9	169	4	.....	2[illegible]3	11	.....	.....	11
" C	153	161	9	1	332	156	165	15	.....	340	219	154	9	.....	385	....	3	.....	4
9th " " A	153	248	9	3	419	145	219	6	.....	371	149	197	3	.....	350	8	.....	29	.....
" B	105	122	6	4	237	58	72	6	.....	139	162	154	2	.....	3[illegible]0	47	.....	50	.....
10th " " A	108	240	3	3	362	108	219	1	.....	330	115	154	3	.....	278		.....	21	.....
" B	34	167	3	.	206	27	160	1	.....	190	145	129	3	.....	278	7	.....	7	.....
11th " " A	107	208	2	2	319	86	221	6	.....	318	128	222	3	.....	357	21	.....	.....	13
" B	58	160	3	4	227	67	118	1	.....	188	148	263	5	.....	420	....	9	42	.....
12th " " A	178	320	10	1	519	159	317	11	.....	492	66	291	2	.....	360	19	.....	3	.....
" B	139	265	.....	2	414	109	165	2	.....	278	185	400	4	.....	593	30	.....	100	.....
13th " " A	215	230	9	1	455	243	253	6	.....	502	148	255	3	.....	407	.....	28	.....	23
" B	118	215	2	1	339	114	199	2	.....	315	88	209	2	.....	299	4	.....	16	.....
" C	83	135	2	1	237	55	129	2	.....	186	97	236	1	.....	337	28	.....	6	.....
14th " " A	129	308	4	1	452	141	305	5	.....	453	158	291	5	.....	461	.....	12	3	.....
" B	92	133	1	1	235	78	150	3	.....	231	99	257	6	.....	366	14	.....	.....	17
15th " " A	140	234	7	.....	381	115	206	9	.....	331	92	247	3	.....	341	25	.....	28	.....
" B	172	149	13	3	340	84	91	7	.....	182						88	.....	58	.....
German—North	174	233	5	.....	415	} 337	438	25	.....	813	346	481	18	.....	848	17	.....	28	.....
South	180	233	8	1	424														

Harrison—North Precinct	131	151	21	9	307	131	163	31		326	136	174	29		341				12
West "	65	102	5		184	172	244	18		438	159	271	13		443		107		142
Jackson—North "	72	155	5	21	253	160	384	40		593	157	422	39		618		12		46
South "	76	183	21	7	291														
Jefferson—Precinct 1, North	140	267	6	6	438	195	468	8	2	676	193	363	7		561		6		43
South	49	158	1	4	214														
" 2, A	124	51			175														
B	166	52	1		219	475	210		1	689	440	217			656		73		64
C	112	43			164														
" 3, A	122	60	3		185														
B	186	40			228	455	229			680	434	193			628	153			14
C	113	45			158														
D	187	70			257														
" 4, A	190	51			241														
B	168	52			220	505	268	3		981	651	297			948		28		132
C	119	33			152														
" 5, A	147	56			204														
B	104	40	1	1	146														
C	176	81			257	732	359			1,099	739	366	1		1,120		24		80
D	147	43			191														
E	134	59			193														
Madison	159	250	9	5	429	150	277	7		433	139	265	7		412	9			27
Mad River—North Precinct	61	106	2		180	309	473	16		800	319	475	5		797		174		247
South "	74	120	2	4	200														
Miami—Precinct A, North	143	178	10	2	334														
South	146	282	9	11	457	399	651	32	60	1,155	410	731	35		1,179	18		36	
West	128	227			382														
" B	121	146	5		276	119	145	8		272	135	144	6		285	2		1	
Perry	174	275	9	1	461	178	276	10		464	196	280	8		486		4		1
Randolph	206	225	23	1	458	195	233	34		462	216	236	15		469	11			8
Van Buren—East Precinct	128	121	9		263	230	335	14		579	245	348	15		610		35		92
West	67	122	5	3	199														
Washington	265	12	12	4	408	236	140	12		389	278	136	9		424	29			17
Wayne	1.6	104	10	12	243	120	124	8		313	131	129	6		267		4		20
Totals	11,971	12,305	521	180	25,497	11,499	12,608	643	63	25,198	11,647	13,052	473		25,287	1,059	587	846	1,149
Gain	472															472			
Loss		303																	303

Vote for County Officers.

Office.	Republican.	Vote.	Democrat.	Vote.	Prohibition.	Vote.	Peoples.	Vote.
Commissioner	Jas. B. Hunter	11,857	Alonzo B. Ridgeway	11,430	David M. Young	542	John H. Weaver	190
Treasurer	Benj F. Archdeacon	11,343	Thos. B. Minich	11,921	Wm. W. Rockfield	554	Perry Cozad	197
Recorder	John W. Knaub	11,434	Jesse R. Lindemath	11,826	Henry B. Shoup	540	P. J. Meng	163
Surveyor	Robert Buerkner	11,391	Herman S. Fox	11,848	Samuel Cavender	541		
Infirmary Director	Levi Baker	11,630	John C. Heidingle	11,555	Samuel D. Himes	519	Andrew Eby	208

Morgan County.

Voting precincts.	Governor, 1891.					Secretary of State, 1890.					Governor, 1889.					Gains and losses, according to vote of 1890.			
	R.	D.	P.	Peo.		R.	D.	P.	U.L.		R.	D.	P.	U.L.		Republican.		Democrat.	
	Wm. McKinley, jr.	James E. Campbell.	John J. Ashenhurst.	John Seitz.	Vote cast in each precinct.	Daniel J. Ryan.	Thaddeus E. Cromley.	Melanchton C. Lockwood.	Ezekiel T. Curtis.	Vote cast in each precinct.	Joseph B. Foraker.	James E. Campbell.	John B. Helwig.	John H. Rhodes.	Vote cast in each precinct.	Gain.	Loss.	Gain.	Loss.
Bloom—East	60	76	1	1	138	55	79	2	1	137	54	74	5	.....	133	5	.....	.....	3
West	51	35	.....	.....	86	50	25	.....	.....	75	50	37	.....	.....	87	1	.....	10	.....
Bristol	107	177	4	.....	288	99	168	3	.....	270	118	190	.....	.....	309	8	.....	9	.....
Center	93	158	8	3	264	76	158	9	.....	243	82	155	7	.....	244	17	.....	.....	.....
Deerfield	129	112	3	1	245	117	110	6	.....	233	126	103	4	.....	233	12	.....	2	.....
Homer—Bishopville Precinct	82	42	1	3	131	} 197	74	22	.....	293	247	98	23	.....	368	27	.....	27	.....
Mountville "	142	59	14	1	219														
Malta	261	139	28	2	432	247	125	26	.....	398	265	129	34	.....	428	14	.....	14	.....
Manchester	53	106	8	1	168	49	100	8	.....	157	56	108	3	.....	167	4	.....	6	.....
Marion	307	114	37	7	467	300	101	41	.....	442	294	112	51	.....	447	7	.....	13	.....
Meigsville	125	125	10	.....	262	132	111	9	.....	252	135	131	8	.....	274	.....	7	14	.....
Morgan	278	248	22	.....	556	286	246	20	.....	552	286	244	24	.....	554	.....	8	2	.....
Penn	181	61	29	4	279	181	58	29	.....	268	188	62	37	.....	287	.....	.....	3	.....
Union	175	142	.....	.....	326	178	136	10	.....	324	171	138	9	.....	318	.....	3	6	.....
Windsor	249	248	17	17	536	247	250	25	.....	522	251	261	13	.....	525	2	.....	.....	2
York	93	124	1	1	219	77	122	4	.....	203	101	126	.....	.....	227	16	.....	2	.....
Totals	2,386	1,966	182	41	4,616	2,291	1,863	214	1	4,369	2,424	1,958	218	.....	4,601	113	18	108	5
Gain	95	103	.....	.....	.....	.....	.....	.....	.....	.....	.....	.....	.....	.....	.....	95	.....	103	.....

Vote for County Officers—*Morgan County.*

Office.	Republican.	Vote.	Democrat.	Vote.	Prohibition.	Vote.
Sheriff	George A. Gillespie	2,314	John N. Connor	1,935	Robert P. Davis	186
Coroner	Andrew H. Henery	2,340	George W. Huffman	1,892	E. Tavenner	188
Commissioner	George H. Harper	2,162	James Balding	2,111	W. C. Strode	165
Prosecuting Attorney	P. H. Tannehill	2,331	L. J. Weber	1,952		
Infirmary Director	A. S. Wilson	2,334			E. S. Fawcett	200

Morrow County.

Voting precincts	Governor, 1891.					Secretary of State, 1890.					Governor, 1889.					Gains and losses, according to vote of 1890.			
	R.	D.	P.	Peo.		R.	D.	P.	U.L.		R.	D.	P.	U.L.		Republican.		Democrat.	
	Wm. McKinley, jr.	James E. Campbell.	John J. Ashenhurst.	John Seitz.	Vote cast in each precinct.	Daniel J. Ryan.	Thaddeus E. Cromley.	Melanchton C. Lockwood.	Ezekiel T. Curtis.	Vote cast in each precinct.	Joseph B. Foraker.	James E. Campbell.	John B. Helwig.	John H. Rhodes.	Vote cast in each precinct.	Gain.	Loss.	Gain.	Loss.
Bennington	165	64	18	29	279	184	79	32	1	296	192	86	33		311		19		15
Canaan—North Precinct	49	85			140	43	87	5		135	52	93	5		150	6			2
South "	89	56	2		149	90	57			148	89	58	8		155		1		1
Cardington—East "	163	71	17	10	262	176	80	22	5	283	175	76	18	5	274		13		9
West "	136	90	17	9	259	153	111	18	1	284	146	105	19	7	277		17		21
Chester	133	102	10	5	250	124	102	14		240	133	99	15		249	9			
Congress	70	181	3	4	259	72	185	5		262	79	201	6		286		2		4
Franklin	88	128	6	5	227	90	130	7		230	91	131	12		236		2		2
Gilead—Edison Precinct	81	41	9	3	134	94	45	12		150	83	44	10		137		13		4
North "	186	136	5	3	330	197	134	5	1	337	202	125	8	2	339		11	2	
South "	132	90	19	6	247	133	86	31	3	254	144	81	26	2	260		1	4	
Harmony	69	105	9	3	187	62	112	9	4	187	61	117	10	2	191	7			7
Lincoln	147	81	15	37	284	167	100	14	1	282	141	84	14	1	239		20		19

Morrow County—Concluded.

Voting precincts.	Governor, 1891.					Secretary of State, 1890.					Governor, 1889					Gains and losses, according to vote of 1890.			
	R.	D.	P.	Peo		R.	D.	P.	U. L.		R.	D.	P.	U. L		Republican.		Democrat.	
	Wm. McKinley, jr.	James E. Campbell.	John J. Ashenhurst.	John Seitz.	Vote cast in each precinct.	Daniel J. Ryan.	Thaddeus E. Cromley.	Melanchton C. Lockwood.	Ezekiel T. Curtis.	Vote cast in each precinct.	Joseph B. Foraker.	James E. Campbell.	John B. Helwig.	John H. Rhodes.	Vote cast in each precinct.	Gain.	Loss.	Gain.	Loss.
North Bloomfield	91	143	11	13	259	91	148	10	.....	250	107	152	11	.....	270	.....	.....	.....	5
Perry	61	170	2	5	240	55	167	5	2	229	56	173	9	.....	240	6	.....	3	.....
Peru	105	65	30	8	211	104	67	29	.....	202	115	65	36	.....	219	1	.....	.....	2
South Bloomfield	113	80	44	22	263	121	89	60	.....	271	134	99	65	.....	298	.....	8	.....	9
Troy	73	81	10	4	169	82	74	7	.....	163	77	90	7	.....	174	.....	9	7	.....
Washington	134	99	8	1	243	118	112	14	.....	245	138	88	16	.....	143	16	.....	.....	13
Westfield	126	85	5	17	234	139	99	4	.....	242	153	103	5	.....	261	.....	13	.....	14
Totals	2,211	1,953	240	184	4,626	2,295	2,064	303	18	4,691	2,368	2,070	333	19	4,809	45	129	16	127
Loss	84	111	.....	.....	.....	.....	.....	.....	.....	.....	.....	.....	.....	.....	.....	.....	84	.....	111

Vote for County Officers.

Office.	Republican.	Vote.	Democrat.	Vote.	Prohibition.	Vote.	Peoples.	Vote.
Commissioner	Jesse B. Culver	2,096	George W. Frost	1,896	James Batty	223	Ezra Liggit	211
Prosecuting Attorney	John W. Barry	2,110	W. M. Kaufman	1,895	H. H. Harlan	248	H. D. Weaver	176
Infirmary Director	Jacob Eckert	2,111	F. Le Fever (*D. & Peo.*)	2,055	R. F. Mosher	239	.....	.....

Muskingum County.

Voting precincts.	Governor, 1891.					Secretary of State, 1890.					Governor, 1889.					Gains and losses, according to vote of 1890.			
	R.	D.	P.	Peo.		R.	D.	P.	U. L.		R.	D.	P.	U. L.		Republican.		Democrat.	
	Wm. McKinley, jr.	James E. Campbell.	John J. Ashenhurst.	John Seitz.	Vote cast in each precinct.	Daniel J. Ryan.	Thaddeus E. Cromley.	Melanchton C. Lockwood.	Ezekiel T. Curtis.	Vote cast in each precinct.	Joseph B. Foraker.	James E. Campbell.	John B. Helwig.	John H. Rhodes.	Vote cast in each precinct.	Gain.	Loss.	Gain.	Loss.
Adams	54	100	5	.....	160	42	92	5	.....	139	52	100	8	.....	160	12	.....	8	.....
Blue Rock	159	90	5	.....	255	153	103	7	.....	263	171	90	7	.....	269	6	.....	.....	13
Brush Creek	149	173	2	7	345	140	155	4	3	302	152	191	5	5	355	9	.....	18	.....
Cass	106	102	1	.....	210	96	96	2	.....	194	103	121	1	.....	226	10	.....	6	.....
Clay	143	109	96	2	283	133	110	33	.....	276	135	116	33	.....	286	10	.....	.....	1
Falls	211	188	5	1	405	185	194	3	1	383	219	203	6	2	422	26	.....	.....	6
Harrison	125	150	9	2	287	127	145	7	.....	279	123	158	14	.....	295	.....	2	5	.....
Highland	115	51	8	.....	178	111	41	9	.....	164	117	52	7	.....	177	4	.....	7	.....
Hopewell	192	180	15	2	395	181	164	22	.....	369	188	171	31	2	395	11	.....	16	.....
Jackson	188	176	1	2	367	176	176	2	.....	356	186	171	.....	.....	360	12	.....	.....	.....
Jefferson	167	140	3	1	313	163	122	3	1	289	155	116	7	.....	281	4	.....	18	.....
Licking	115	81	1	3	202	110	75	1	.....	186	131	86	.....	.....	218	5	.....	6	.....
Madison	131	59	8	.....	201	116	69	8	.....	193	140	82	12	.....	234	15	.....	.....	10
Meigs	150	191	8	.....	353	139	167	12	.....	318	152	183	26	.....	361	11	.....	24	.....
Monroe	109	9	6	1	207	109	87	8	.....	204	112	97	9	.....	220	.....	.....	4	.....
Muskingum	129	97	.....	1	230	101	88	.....	.....	189	112	95	1	.....	209	28	.....	9	.....
Newton—Newton	57	78	6	3	147	54	71	4	.....	130	71	89	7	1	169	3	.....	7	.....
Newtonville	84	95	21	1	205	80	91	20	.....	192	88	97	24	.....	212	4	.....	4	.....
Uniontown	79	64	7	.....	151	77	63	9	.....	149	86	62	9	.....	157	2	.....	1	.....
Perry	61	173	1	2	237	60	161	.....	1	224	52	168	5	1	229	1	.....	12	.....
Rich Hill	140	127	32	5	304	136	116	32	.....	285	151	110	44	.....	305	4	.....	11	.....
Salem	101	117	5	.....	225	90	111	7	.....	208	94	114	4	.....	213	11	.....	6	.....
Salt Creek	111	118	8	15	255	114	140	5	.....	261	112	137	15	3	269	.....	3	.....	22
Springfield	137	157	6	1	317	89	156	5	.....	251	107	180	9	.....	298	48	.....	1	.....
Union—New Concord	135	67	22	.....	225	125	64	23	2	212	125	69	34	.....	229	10	.....	3	.....
Norwich	110	74	7	.....	192	106	78	8	.....	192	105	71	9	1	188	4	.....	.....	4
Washington	104	161	3	1	269	93	141	6	.....	240	108	192	5	.....	307	11	.....	20	.....
Wayne—Duncan's Falls	66	51	2	1	121	73	54	1	.....	128	61	53	2	.....	117	.....	7	.....	3
Wayne	68	140	8	2	221	61	119	11	.....	192	77	143	6	.....	226	7	.....	21	.....

Muskingum County—Continued.

Voting precincts.	Governor, 1891					Secretary of State, 1890.					Governor, 1889.					Gains and losses according to vote of 1890.			
	R.	D.	P	Peo.		R.	D.	P.	U. L.		R.	D.	P.	U. L.		Republican.		Democrat.	
	Wm. McKinley, jr.	James E. Campbell.	John J. Ashenhurst.	John Seitz.	Vote cast in each precinct.	Daniel J. Ryan.	Thaddeus E. Cromley.	Melanchton C. Lockwood.	Ezekiel T. Curtis.	Vote cast in each precinct.	Joseph B. Foraker.	James E. Campbell.	John B. Helwig.	John H. Rhodes.	Vote cast in each precinct.	Gain.	Loss.	Gain.	Loss.
Zanesville (City)—1st Ward	181	160	3	1	346	146	151	5	.....	302	171	170	5	.....	348	35	.....	9	.....
2d "	154	205	3	...	368	161	210	4	.....	375	190	254	6	.....	454	...	7	.....	5
3d "	231	316	4	2	597	208	330	10	.....	557	218	348	11	.....	580	23	.....	16	.....
4th "	198	226	2	1	429	169	238	1	.....	408	187	251	4	.....	444	29	.....	.....	12
5th " Precinct A	183	188	6	1	389	174	177	11	.....	365	176	180	10	.....	368	9	.....	11	.....
" B	159	172	5	.....	336	123	157	3	.....	285	113	159	9	.....	281	16	.....	15	.....
6th "	232	306	6	.....	553	195	300	1	.....	501	207	323	9	.....	542	37	.....	6	.....
7th "	375	222	12	2	614	333	187	14	.....	537	296	177	19	.....	498	42	.....	35	.....
8th "	254	290	9	2	555	230	287	9	.....	532	205	304	9	.....	524	24	.....	3	.....
9th "	384	233	9	7	644	357	205	10	.....	578	344	221	20	1	592	27	.....	28	.....
10th "	241	114	11	1	369	206	96	9	.....	314	189	90	18	.....	297	35	.....	18	.....
Totals	6 068	5,862	301	70	12.427	5 542	5,590	334	8	11,522	5,781	5,994	460	16	12,325	545	19	354	76
Gain	526	272	.....	.....	.....	.....	.....	.....	.....	.....	.....	.....	.....	.....	.....	526	.....	272	.....

VOTE FOR COUNTY OFFICERS—*Muskingum County.*

Office.	Republican.	Vote.	Democrat.	Vote.	Prohibition.	Vote.	Peoples.	Vote.
Clerk	John A. Green	6,035	William J. Mason	5,512	C. D. Greene	294	B. G. Ransomer	88
Coroner	H. C. Waterman	5,814	James F. Smith	5,712	J. J. Starrett	300	David Burtch	76
Commissioner	Francis M. Rider	6,019	Adam B. Gard	5,538	Howard Colvin	287	D. H. Eppley	72
Treasurer	Jesse Frazier	5,799	F. J. Hutchinson	5,783	J. P. King	284	R. McIntire	71
Recorder	Ernest Scott	5,863	H. G. Vogt	5,699	J. H. Garrett	288	G F. Robinson	71
Surveyor	William Dunn	5,864	L. W. Doane	5,710				
Infirmary Director	D. M. Evans	5,986	Benj. Blandy	5,512	John Burton	297	John J. Roll	107

Noble County.

Voting precincts.	Governor, 1891.					Secretary of State, 1890.					Governor, 1889.					Gains and losses, according to vote of 1890.			
	R.	D.	P.	Peo.	Vote cast in each precinct.	R.	D.	P.	U. L.	Vote cast in each precinct.	R.	D.	P.	U. L.	Vote cast in each precinct.	Republican.		Democrat.	
	Wm. McKinley, jr.	James E. Campbell.	John J. Ashenhurst.	John Seitz.		Daniel J. Ryan.	Thaddeus E. Cromley.	Melanchton C. Lockwood.	Ezekiel T. Curtis.		Joseph B. Foraker.	James E. Campbell.	John B. Helwig.	John H. Rhodes.		Gain.	Loss.	Gain.	Loss.
Beaver	168	179	20	5	372	170	180	17	.....	368	181	195	10	.....	387	.....	2	.....	1
Brookfield	115	92	13	.....	220	107	84	16	.....	207	123	108	12	.....	243	8	.....	8	.....
Buffalo	78	108	6	.....	192	73	102	5	.....	181	74	117	6	.....	197	5	.....	6	.....
Center	238	88	22	1	349	272	79	17	.....	370	277	77	18	.....	372	.....	34	9	.....
East Union Precinct, (in Center, Enoch, Marion, and Stock Townships)	118	33	3	1	155	130	28	6	.....	165	127	40	6	.....	173	.....	12	5	.....
Elk	68	149	.....	.....	217	} 107	195	1	.....	303	103	215	.....	.....	321	9	.....	.....	1
Flag Precinct	48	45	1	3	97														
Enoch	45	176	.....	.....	221	46	176	.....	.....	223	46	183	.....	.....	229	.....	1	.....	.....
Jackson	144	115	8	.....	267	122	95	12	.....	229	131	122	9	.....	262	22	.....	20	.....
Dexter Precinct	108	35	1	.....	144	93	31	.....	.....	124	101	38	1	.....	140	15	.....	4	.....
Jefferson	104	89	1	.....	194	103	86	.....	.....	189	116	77	1	.....	196	1	.....	3	.....
Marion	230	83	18	11	342	234	84	31	.....	318	212	95	40	.....	349	.....	4	.....	1

Noble County—Concluded.

Voting precincts.	Governor, 1891.					Secretary of State, 1890.					Governor, 1889.					Gains and losses, according to vote of 1890.			
	R.	D.	P.	Peo.	Vote cast in each precinct.	R.	D.	P.	U. L.	Vote cast in each precinct.	R.	D.	P.	U. L.	Vote cast in each precinct.	Republican.		Democrat.	
	Wm. McKinley, jr.	James E. Campbell.	John J. Ashenhurst.	John Seitz.		Daniel J. Ryan.	Thaddeus E. Cromley	Melanchton C. Lockwood.	Ezekiel T. Curtis.		Joseph B. Foraker.	James E. Campbell.	John B. Helwig.	John H. Rhodes.		Gain.	Loss.	Gain	Loss.
Noble	163	172	9	1	345	146	176	16	.....	338	162	182	9	.....	355	17	.....		4
Olive	123	159	1	2	285	112	151	2	.....	266	132	54	2	.....	288	11	.....	8	.....
Caldwell Precinct	228	126	5	1	360	2 6	125	5	.....	336	207	129	4	.....	342	22	.....	1	.....
Seneca	149	82	3	.....	234	139	78	9	.....	2.9	147	70	8	.....	227	10	.....	4	.....
Sharon	27	62	2	1	92	22	59	5	.....	86	23	59	5	.....	87	5	.....	3	.....
Forest Grove Precinct	59	104	1	.....	164	62	110	1	.....	174	61	115	3	.....	179	...	3		6
Stock	122	106	9	2	239	113	117	5	.....	235	104	129	5	.....	242	9	.....	.....	11
Wayne	112	30	4	1	147	102	27	.....	.....	129	119	30	10	.....	159	10	.....	3	.....
Totals	2,447	2,033	127	29	4,636	2,359	1,983	148	.....	4,510	2,446	2,135	149	.....	4,748	144	56	74	24
Gain	88	50	.....	.....	.....	.....	.....	.....	.....	.....	.....	.....	.....	.....	.....	88	.....	50	.....

Vote for County Officers.

Office.	Republican.	Vote.	Democrat.	Vote.	Prohibition.	Vote.
Sheriff	Thos. W. Parish	2,309	E. M. Johnson	2 050	Elias G. Osborne	123
Coroner	O. O. McKee	2,374	J. M. Gatewood	1,961	.....	.....
Auditor	Wm. J. Johnson	2,280	O. S. Dilley	2,064	Robert A. Gibson	123
Commissioner	Isaac M. Combs	2,323	John Hamilton	2,055	Andrew Richey	118
Treasurer	John H. Shanklin	2,293	Arthur Wharton	2,097	Gordon Burlingame	115
Infirmary Director	Arch. Osborne	2,379	Able Whealdon	1,967	John B. Carpenter	133

Ottawa County.

Voting precincts.	Governor, 1891.					Secretary of State, 1890.					Governor, 1889.					Gains and losses, according to vote of 1890.			
	R.	D.	P.	Peo.		R.	D.	P.	U. L.		R.	D.	P.	U. L.		Republican.		Democrat.	
	Wm. McKinley, jr.	James E Campbell.	John J. Ashenhurst.	John Seitz.	Vote cast in each precinct.	Daniel J. Ryan.	Thaddeus E. Cromley.	Melanchton C. Lockwood.	Ezekiel T. Curtis.	Vote cast in each precinct.	Joseph B. Foraker.	James E. Campbell.	John B. Helwig.	John H. Rhodes.	Vote cast in each precinct.	Gain.	Loss.	Gain.	Loss.
Allen	109	197	3	11	322	103	178	.....	.....	285	110	180	.....	.....	295	6	.....	19	.....
Bay	20	92	.....	8	122	19	86	.....	.....	105	29	85	.....	.....	114	1	.....	6	.....
Benton—1st Precinct	114	217	1	8	353	} 194	398	.....	.....	593	201	345	1	.....	549	15	.....	.....	39
2d "	95	142	1	2	242														
Carroll	57	272	2	6	340	50	228	.....	.....	278	43	237	.....	.....	281	7	.....	44	.....
Catawba	80	79	.....	.....	162	57	90	.....	.....	147	69	77	4	.....	150	23	.....	.....	11
Clay	209	264	3	3	485	181	241	8	.....	432	184	239	11	.....	437	28	.....	23	.....
Danbury	151	279	12	.....	446	96	236	9	.....	354	121	247	13	.....	382	55	.....	43	.....
Erie	49	64	4	1	118	39	71	2	.....	112	40	70	6	.....	116	10	.....	.....	7
Harris	197	247	16	34	496	210	270	16	.....	496	186	274	29	.....	490	.....	13	.....	23
Portage—1st Precinct	181	282	3	.....	467	} 188	317	6	.....	511	168	303	12	.....	485	104	.....	78	.....
2d "	111	113	1	.....	226														
Put-in-Bay—1st Precinct	78	54	2	1	138	66	44	.....	.....	111	59	59	.....	.....	125	12	.....	10	.....
2d "	34	6	.....	.....	40	17	6	.....	.....	23	16	9	.....	.....	26	17	.....	.....	.....
3d "	20	26	.....	.....	46	14	18	.....	.....	32	18	20	.....	.....	38	6	.....	8	.....
Salem—1st Precinct	45	264	2	32	346	} 95	607	.....	.....	703	71	568	.....	.....	644	.....	3	.....	13
2d "	47	330	1	3	386														
Totals	1,597	2,928	51	109	4,735	1,329	2,790	41	.....	4,181	1,315	2,713	76	.....	4,132	284	16	231	93
Gain	268	138	.....	.....	.....	.....	.....	.....	.....	.....	.....	.....	.....	.....	.....	268	.....	138	.....

VOTE FOR COUNTY OFFICERS—*Ottawa County.*

Office.	Republican.	Vote.	Democrat.	Vote.	Peoples.	Vote.
Commissioner	Wm. D. Smith	2,379	Emil Dressler (*D. & Peo.*)	2,198		
Prosecuting Attorney	Thos. J. Sadler	1,630	Chas. I. York	2,771		
Infirmary Director	Edward Fields	1,571	John J. Clark	2,777	G. W. Boggs	150

Paulding County.

Voting precincts.	Governor, 1891.					Secretary of State, 1890.					Governor, 1889.					Gains and losses, according to vote of 1890.			
	R.	D.	P.	Peo.		R.	D.	P.	U. L.		R.	D.	P.	U. L.		Republican.		Democrat.	
	Wm. McKinley, jr.	James E. Campbell.	John J. Ashenhurst.	John Seitz.	Vote cast in each precinct.	Daniel J. Ryan.	Thaddeus E. Cromley.	Melanchton C. Lockwood.	Ezekiel T. Curtis.	Vote cast in each precinct.	Joseph B. Foraker.	James E. Campbell.	John B. Helwig.	John H. Rhodes.	Vote cast in each precinct.	Gain.	Loss.	Gain.	Loss.
Auglaize	121	109	1	.....	230	112	117	.....	.....	234	113	116	4	.....	234	9	.....	.....	8
Benton—North Precinct	83	63	4	4	155	76	70	1	.....	148	171	254	6	.....	434	7	.....	.....	7
South "	109	151	5	1	266	115	187	3	.....	306							6	.....	36
Blue Creek—Blue Creek Precinct	174	187	3	3	370	156	205	1	.....	362	170	185	3	.....	361	18	.....	.....	18
Scott "	58	59	2	.....	122	43	66	.....	.....	110	46	50	3	.....	99	15	.....	.....	7
Brown—Melrose "	112	93	4	2	213	107	97	4	.....	209	116	89	.....	.....	205	5	.....	.....	4
Oakwood "	217	126	5	3	353	191	134	.....	.....	327	193	143	6	.....	343	26	.....	.....	8
Carryall—Antwerp "	239	187	2	1	435	327	311	12	.....	654	368	288	10	.....	668	36	.....	.....	40
North "	124	84	11	7	227														
Crane	179	140	1	6	329	171	148	3	.....	322	171	147	4	.....	322	8	.....	.....	8
Emerald	83	152	2	6	245	68	158	.....	.....	226	79	145	2	.....	226	15	.....	.....	6
Harrison—North Precinct	69	79	.....	.....	148	182	267	10	.....	465	228	260	24	.....	517	32	.....	.....	49
South "	145	139	13	11	311														
Jackson—North "	96	87	2	.....	186	97	77	3	.....	178	242	228	24	.....	499	.....	1	10	.....
South "	135	160	13	1	309	120	148	10	.....	281						15		12	

Latty	189	236	11	1	437	158	239	10	.....	409	144	231	15	.....	391	31	.....	.....	3
Paulding—Briceton Precinct	139	167	8	5	376	135	184	1	.....	326	134	209	4	.....	351	4	.....	.....	17
North "	204	170	9	.....	399	} 316	393	10	.....	730	330	372	23	.....	725	72	.....	.....	31
South "	184	192	5	3	387														
Washington	208	175	5	7	398	155	196	6	.....	359	202	182	10	.....	396	53	.....	.....	21
Totals	2,868	2,756	106	61	5,896	2,529	2,997	74	.....	5,646	2,707	2,899	138	.....	5,771	346	7	22	263
Gain	339	.....	.....	.....	.....	.....	.....	.....	.....	.....	.....	.....	.....	.....	.....	339	.....	.....	.....
Loss	.....	241	.....	.....	.....	.....	.....	.....	.....	.....	.....	.....	.....	.....	.....	.....	.....	.....	241

Vote for County Officers.

Office.	Republican.	Vote.	Democrat.	Vote.	Prohibition.	Vote.
Sheriff	Edward Staley	2,846	Alfred H. Saylor	2,667	Hiram Underwood	92
Prosecuting Attorney	Willis F. Corbett	2,850	Samuel R. Mott	2,642	.....	.....
Commissioner	John Powers	2,899	P. L. Anderson	2,566	Benj. F. Hoopingarner	114
Surveyor	John D Brown	2,732	W. J. Johnson	2,752	Michael E. Stover	97
Infirmary Director	Daniel H. Dunlap	2,885	John McClure	2,594	Albert E. Blakslee	104
Coroner	Cyrus V. Gorrel	2,798	John Hosford	2,665	Jas. W. Cartwright	111

Perry County.

Voting precincts.	Governor, 1891. R. Wm. McKinley, jr.	D. James E. Campbell.	P. John J. Ashenhurst.	Peo. John Seitz.	Vote cast in each precinct.	Secretary of State, 1890. R. Daniel J. Ryan.	D. Thaddeus E. Cromley.	P. Melanchton C. Lockwood.	U. L. Ezekiel T. Curtis.	Vote cast in each precinct.	Governor, 1889. R. Joseph B. Foraker.	D. James E. Campbell.	P. John B. Helwig.	U. L. John H. Rhodes.	Vote cast in each precinct.	Gains and losses, according to vote of 1890. Republican. Gain.	Republican. Loss.	Democrat. Gain.	Democrat. Loss.
Bearfield	103	97	6	1	207	97	88	10	.....	195	105	100	9	.....	214	6	.....	9	.....
Clayton—Redfield Precinct	101	117	17	2	237	125	129	17	.....	271	126	133	28	1	287	.....	24	.....	12
Rehoboth "	82	49	26	4	161	89	48	21	.....	158	84	55	20	.....	159	.....	7	1	.....
Coal—East	105	115	6	6	233	344	371	9	.....	735	295	394	5	6	711	.....	18	.....	29
West	220	227	1	5	453														
Harrison	223	139	21	1	384	218	136	18	.....	372	226	182	25	.....	437	5	.....	3	.....
Hopewell	128	160	7	1	296	126	164	7	.....	297	126	167	6	.....	299	2	.....	.....	4
Jackson	146	222	5	3	376	151	229	4	.....	387	146	237	4	.....	391	.....	5	.....	7
Madison	96	72	5	.....	173	94	70	3	.....	167	103	73	5	.....	181	2	.....	2	.....
Monday Creek	104	113	6	.....	223	96	119	7	.....	226	109	135	9	.....	253	8	.....	.....	6
Monroe—Buckingham Precinct	84	76	2	8	170	304	311	.....	.....	617	267	356	2	.....	617	.....	28	20	.....
Corning "	192	255	.....	.....	447														
Rendville "	169	106	1	2	278	196	100	3	.....	299	192	139	2	3	339	.....	27	6	.....
Pike—East	166	156	5	1	328	66	64	.....	.....	131	67	74	2	.....	143	.....	24	5	.....
West	164	183	9	1	357	288	270	18	.....	575	271	273	18	.....	565				
Pleasant	139	96	7	2	244	137	87	10	.....	234	149	97	14	.....	260	2	.....	9	.....
Reading—North	129	141	1	4	275	298	384	11	.....	694	299	411	7	1	718	8	.....	.....	3
South	177	240	8	4	429														
Salt Lick—East	103	75	1	5	184	583	399	8	.....	1,000	424	413	7	.....	858	.....	20	.....	3
Middle	235	168	4	71	478														
West	225	153	6	24	408														
Thorn	122	325	7	2	456	111	323	7	.....	440	119	336	5	.....	460	11	.....	2	.....
Totals	3,214	3,285	151	147	6,797	3,323	3,292	153	.....	6,795	3,108	3,575	168	11	6,892	44	153	57	64
Loss	109	7	.....	.....	.....	.....	.....	.....	.....	.....	.....	.....	.....	.....	.....	.....	109	.....	7

Vote for County Officers—*Perry County.*

Office.	Republican.	Vote.	Democrat.	Vote.	Prohibition.	Vote.	Peoples.	Vote.
Coroner	I. N. Moody	3,105	Michael O'Farrell	3,118	Thos. Burdette	155	Chas. Whitmer	132
Commissioner	Joshua B. Larimer	3,070	Geo. C. Forquer	3,187	Josiah Grimes	139	Abram Morrison	138
Treasurer	Samuel G. Park	3,045	Peter Duffy	3,214	Benj. Bozman	132	Edward W. Williams	139
Infirmary Director	John C. Brown	3,178	John C. King	3,062	Joshua F. Selby	136	D. P. Sweeney	139

Pickaway County.

Voting precincts.	Governor, 1891.					Secretary of State, 1890.					Governor, 1889.					Gains and losses, according to vote of 1890.			
	R.	D.	P.	Peo.		R.	D.	P.	U. L.		R.	D.	P.	U. L.		Republican.		Democrat.	
	Wm. McKinley, jr.	James E. Campbell.	John J. Ashenhurst.	John Seitz.	Vote cast in each precinct.	Daniel J. Ryan.	Thaddeus E. Cromley.	Melanchton C. Lockwood.	Ezekiel T. Curtis.	Vote cast in each precinct.	Joseph B. Foraker.	James E. Campbell.	John B. Helwig.	John H. Rhodes.	Vote cast in each precinct.	Gain.	Loss.	Gain.	Loss.
Circleville (City)—1st Ward	85	163	10	.....	263	82	169	8	.....	263	85	187	5	.....	279	3	.....	.....	6
2d "	162	251	4	1	421	134	227	10	.....	373	151	269	13	.....	436	28	.....	24	.....
3d "	157	255	6	.....	421	148	244	4	.....	398	163	273	9	.....	448	9	.....	11	.....
4th "	73	125	3	1	203	65	133	3	.....	201	69	119	6	.....	194	8	.....	.....	8
5th "	144	183	3	1	332	126	182	4	.....	315	148	194	2	.....	343	18	.....	1	.....
Circleville Township	25	102	2	2	132	34	85	4	.....	123	34	93	4	.....	133	.....	9	17	.....
Darby	229	129	24	.....	380	200	109	22	.....	333	246	149	28	.....	423	29	.....	20	.....
Deer Creek	181	199	12	.....	392	171	197	13	.....	381	186	210	19	.....	415	10	.....	2	.....
Harrison	157	245	.....	.....	406	127	263	1	.....	395	136	274	2	.....	413	30	.....	.....	18
Jackson—North Precinct	75	76	.....	1	152	72	74	.....	.....	148	88	81	3	.....	175	3	.....	2	.....
South "	37	78	3	.....	120	32	72	.....	.....	104	36	77	.....	.....	113	5	.....	6	.....
Madison	25	148	4	1	183	20	147	4	.....	176	30	161	5	.....	198	5	.....	1	.....

Pickaway County—Concluded.

Voting precincts.	Governor, 1891.					Secretary of State, 1890.					Governor, 1889.					Gains and losses, according to vote of 1890.			
	R.	D.	P.	Peo.		R.	D.	P.	U. L.		R.	D.	P.	U. L.		Republican.		Democrat.	
	Wm. McKinley, jr.	James E. Campbell.	John J. Ashenhurst.	John Seitz.	Vote cast in each precinct.	Daniel J. Ryan.	Thaddeus E. Cromley.	Malanchton C. Lockwood.	Ezekiel T. Curtis.	Vote cast in each precinct.	Joseph B. Foraker.	James E. Campbell.	John B. Helwig.	John H. Rhodes.	Vote cast in each precinct.	Gain.	Loss.	Gain.	Loss.
Monroe	203	219	14	1	437	187	207	15	.....	411	227	208	21	.....	457	16	.....	12	.....
Muhlenberg	145	74	6	1	227	140	71	12	.....	223	155	80	5	.....	242	5	.....	3	.....
Perry	264	137	26	1	428	244	132	26	.....	393	257	152	23	.....	433	40	.....	5	.....
Pickaway	138	164	4	15	321	139	161	2	.....	306	152	185	3	.....	342	.....	1	3	.....
Salt Creek	174	195	19	5	394	169	204	13	.....	388	182	210	13	.....	410	5	.....	.....	9
Scioto	230	301	2	1	536	186	301	5	.....	499	209	342	12	.....	566	44	.....	.....	.....
Walnut	158	211	2	1	377	148	216	1	.....	366	157	227	.....	.....	385	10	.....	.....	5
Washington	30	219	2	.....	255	25	213	2	.....	242	32	241	4	.....	277	5	.....	6	.....
Wayne	75	97	4	2	178	62	106	4	.....	173	68	98	7	.....	173	13	.....	.....	9
Totals	2,767	3,571	150	34	6,558	2,491	3,513	153	.....	6,211	2,811	3,830	184	.....	6,855	286	10	113	55
Gain	276	58	.....	.....	.....	.....	.....	.....	.....	.....	.....	.....	.....	.....	.....	276	.....	58	.....

Vote for County Officers.

Office.	Republican.	Vote.	Democrat.	Vote.	Prohibition.	Vote.	Peoples.	Vote.
Commissioner	Lewis R. Lesher	2,865	Cyrus Purcell	3,167	Stephen G. Girton	156	Daniel Ludwig	108
Infirmary Director	Emanuel Westenhaver	2,776	Jacob B. Rife	3,269	Philip Leffingwell	161	James Williams	66

Pike County.

Voting precincts.	Governor, 1891.					Secretary of State, 1890.					Governor, 1889.					Gains and losses, according to vote of 1890.			
	R.	D.	P.	Peo.		R.	D.	P.	U. L.		R.	D.	P.	U. L.		Republican.		Democrat.	
	Wm. McKinley, jr.	James E. Campbell.	John J. Ashenhurst.	John Seitz.	Vote cast in each precinct.	Daniel J. Ryan.	Thaddeus E. Cromley.	Melanchton C. Lockwood.	Ezekiel T. Curtis.	Vote cast in each precinct.	Joseph B. Foraker.	James E. Campbell.	John B. Helwig.	John H. Rhodes.	Vote cast in each precinct.	Gain.	Loss.	Gain.	Loss.
Beaver	54	133	2	3	193	40	130	4	.....	174	61	136	1	.....	198	14	.....	3	.....
Benton	61	106	6	70	243	64	169	5	.....	238	81	167	3	.....	251	.....	3	.....	63
Camp Creek	91	64	1	27	185	86	100	1	.....	188	97	109	2	.....	208	5	.....	.....	36
Jackson	226	135	4	4	377	238	145	6	.....	390	247	180	8	.....	440	.....	12	.....	10
Marion	97	83	10	5	195	98	105	9	.....	215	94	95	11	.....	203	.....	1	.....	22
Mifflin	57	160	4	77	300	64	219	6	.....	289	77	208	6	.....	292	.....	7	.....	59
Newton	142	94	3	22	268	150	121	4	.....	275	162	139	3	.....	304	.....	8	.....	27
Pebble	149	153	6	4	310	137	195	10	.....	344	168	164	8	.....	340	12	.....	.....	42
Pee Pee—North Precinct	102	180	5	.....	290	184	355	26	.....	572	180	412	24	.....	619	31	.....	.....	1
South "	113	174	10	2	302														
Perry	76	46	.....	32	156	99	54	3	.....	156	96	53	.....	.....	150	.....	23	.....	8
Seal	194	155	7	2	358	185	156	5	.....	346	195	177	9	3	385	9	.....	.....	1
Scioto	128	91	2	1	223	122	101	5	.....	227	150	98	.....	.....	251	6	.....	.....	10
Sunfish	43	109	.....	54	207	40	157	3	.....	201	43	178	4	.....	225	3	.....	.....	48
Union	51	82	4	5	142	41	86	16	.....	143	51	100	8	.....	159	10	.....	.....	4
Totals	1,584	1,765	64	308	3,749	1,548	2,093	103	.....	3,758	1,702	2,216	87	3	4,025	90	54	3	331
Gain	36	.....	.....	.....	.....	.....	.....	.....	.....	.....	.....	.....	.....	.....	.....	36	.....	.....	.....
Loss	.....	328	.....	.....	.....	.....	.....	.....	.....	.....	.....	.....	.....	.....	.....	.....	.....	.....	328

Vote for County Officers—*Pike County.*

Office.	Republican.	Vote.	Democrat.	Vote.	Prohibition.	Vote.	Peoples.	Vote.
Sheriff	Jas. L. Condon	1,436	John Vallery	1,794	W. A. Wills	58	John W. Parrill	345
Coroner	Brough E. McDaniel	1,529	Clement L. Barnette	1,708	J. W. Givens (*P. & Peo.*)	405	.....	.....
Commissioner	Wm. A. Horn	1,491	Devalson L. Dains	1,724	J. L. Wills	59	H. C. Starr	361
Treasurer	Philip P. Hamman	1,565	George W. Legg	1,684	Wm. B. Gordon	54	Robt. L. Leeper	350
Recorder	Geo. M. Armstrong	1,536	Newton E. Givens	1,726	Horace D. Jones	58	Jas. A. McClure	324
Infirmary Director	Geo. W. Hill	1,538	Geo. W. Trego	1,708	Joseph Swann	57	John W. Turner	327

Portage County.

Voting precincts.	Governor, 1891.					Secretary of State, 1890.					Governor, 1889.					Gains and losses, according to vote of 1890.			
	R.	D.	P.	Peo.		R.	D.	P.	U. L.		R.	D.	P.	U. L.		Republican.		Democrat.	
	Wm. McKinley, jr.	James E. Campbell.	John J. Ashenhurst.	John Seitz.	Vote cast in each precinct.	Daniel J. Ryan.	Thaddeus E. Cromley.	Melanchton C. Lockwood.	Ezekiel T. Curtis.	Vote cast in each precinct.	Joseph B. Foraker.	James E. Campbell.	John B. Helwig.	John H. Rhodes.	Vote cast in each precinct.	Gain.	Loss.	Gain.	Loss.
Atwater	126	88	7	39	260	150	77	13	.....	242	146	83	14	.....	243	.....	24	11	.....
Aurora	92	59	2	4	157	78	50	2	.....	130	82	56	2	.....	141	14	.....	9	.....
Brimfield	53	191	4	10	261	48	188	3	.....	239	48	191	4	.....	243	5	.....	3	.....
Charleston	98	46	7	14	166	100	50	5	.....	155	113	46	10	.....	171	.....	2	.....	4
Deerfield	135	72	18	17	243	127	72	20	.....	218	144	68	23	.....	239	8	.....	.....	.....
Edinburg	94	48	6	43	192	98	50	12	.....	160	94	57	20	.....	174	.....	4	.....	2
Franklin—Precinct A	224	190	8	15	438	410	434	14	.....	860	415	459	25	.....	909	47	.....	81	.....
" B	130	178	3	11	322														
" C	103	147	7	14	274														
Freedom	114	72	4	1	192	99	61	5	.....	165	122	76	7	.....	206	15	.....	11	.....
Garrettsville	190	71	32	2	296	173	67	22	.....	264	193	71	19	.....	286	17	.....	4	.....

Hiram	146	117	81	6	303	115	91	31	.....	238	143	114	39	.....	296	31	.....	26	.....
Mantua—North	59	63	1	20	143	113	123	10	.....	245	143	167	11	.....	325	61	.....	30	.....
South	115	90	7	13	225														
Nelson	121	72	8	11	215	103	69	7	.....	177	117	81	6	.....	209	18	.....	3	.....
Palmyra	165	130	12	10	318	136	137	13	.....	289	118	150	21	.....	291	29	.....	.....	7
Paris	113	39	1	10	165	116	26	1	.....	143	130	45	.....	.....	176	.....	3	13	.....
Randolph	142	138	17	59	360	149	141	27	.....	317	159	159	28	9	356	.....	7	.....	3
Ravenna—Precinct A	186	181	4	11	382	542	411	20	.....	975	550	430	24	.....	1,011	38	.....	59	.....
" B	222	144	9	6	386														
" C	172	145	5	3	326														
Rootstown	104	103	17	56	284	114	121	15	.....	250	122	116	19	.....	259	.....	10	.....	18
Shalersville	99	101	2	41	244	109	102	7	.....	218	141	127	5	.....	274	.....	10	.....	1
Streetsboro	63	63	8	21	155	66	73	8	.....	147	77	87	9	.....	173	.....	3	.....	10
Suffield	87	212	7	11	319	76	201	9	.....	289	91	230	9	.....	333	11	.....	11	.....
Windham	145	69	8	13	234	150	56	14	.....	226	159	73	15	.....	249	.....	5	13	.....
Totals	3,298	2,829	235	461	6,860	3,072	2,600	258	.....	5,947	3,307	2,886	310	9	6,564	294	68	274	45
Gain	226	229	.....	.....	.....	.....	.....	.....	.....	.....	.....	.....	.....	.....	.....	226	.....	229	.....

Vote for County Officers—*Portage County.*

Office.	Republican.	Vote.	Democrat.	Vote.	Prohibition.	Vote.	Peoples.	Vote.
Commissioner	Wesley Hubbard	3,112	J. F. Haughawant	2,480	Byron Longcoy	232	S. S. Mansfield	663
Treasurer	John H. Evans	3,139	Daniel W. Goss	2,544	E. M. Sanderson	231	Andrew Kraiss	575
Recorder	S. J. Post	3,196	George A. Barber	2,452	W. F. Jewell	238	Samuel Yale	603
Infirmary Director	F. B. Cannon	3,129	Edwin Holden	2,486	R. H. Clark	234	R. O. Halstead	633

Preble County.

Voting precincts.	Governor, 1891.					Secretary of State, 1890.					Governor, 1889.					Gains and losses, according to vote of 1890.			
	R.	D.	P.	Peo.		R.	D.	P.	U. L.		R.	D.	P.	U. L.		Republican.		Democrat.	
	Wm. McKinley, jr.	James E. Campbell.	John J. Ashenhurst.	John Seitz.	Vote cast in each precinct.	Daniel J. Ryan.	Thaddeus E. Cromley.	Melanchton C. Lockwood.	Ezekiel T. Curtis.	Vote cast in each precinct.	Joseph B. Foraker.	James E. Campbell.	John B. Helwig.	John H. Rhodes.	Vote cast in each precinct.	Gain.	Loss.	Gain.	Loss.
Dixon	144	111	10	1	266	132	116	8	.....	256	157	122	7	.....	285	12	.....	.....	5
Gasper	94	101	.....	3	198	87	103	2	.....	192	101	101	3	.....	205	7	.....	.....	2
Gratis—North Precinct	126	109	14	2	251	122	111	23	.....	256	127	121	11	.....	259	4	.....	.....	2
South "	113	65	45	2	225	96	57	48	.....	201	108	69	40	.....	220	17	.....	8	.....
Harrison—North "	124	167	7	2	300	114	158	6	.....	278	127	162	9	.....	298	10	.....	9	.....
South "	193	192	27	.....	412	179	197	27	.....	403	188	210	32	.....	431	14	.....	.....	5
Israel	262	97	21	.....	380	261	84	19	.....	364	282	104	26	.....	412	1	.....	13	.....
Jackson	164	130	3	2	299	160	139	2	.....	301	177	157	7	.....	341	4	.....	.....	9
Jefferson—North Precinct	124	139	18	6	287	240	262	40	.....	542	266	268	35	.....	569	.....	4	.....	3
South "	112	120	19	1	252														
Lanier	160	2.9	11	2	402	168	238	10	.....	416	174	262	16	.....	452	.....	8	.....	9
Monroe—East Precinct	128	95	11	1	235	237	225	39	.....	501	230	236	52	.....	518	.....	2	.....	3
West "	107	127	24	.....	258														
Somers—East "	138	94	3	2	237	318	156	26	.....	501	342	193	20	.....	558	12	.....	20	.....
West "	192	82	15	1	290														
Twin	137	309	17	9	472	142	296	19	.....	457	150	306	28	.....	485	.....	5	13	.....
Washington—Northeast Precinct	150	139	15	3	307	343	312	22	.....	677	340	321	27	.....	689	.....	80	8	.....
Northwest "	113	181	9	.....	303														
Southeast "	197	167	8	.....	372	255	279	17	.....	551	250	288	28	.....	568	94	.....	3	.....
Southwest "	152	115	6	.....	273														
Totals	2,930	2,769	283	37	6,019	2,854	2,733	308	.....	5,896	3,019	2,920	341	.....	6,290	175	99	74	33
Gain	76	36	.....	.....	.....	.....	.....	.....	.....	.....	.....	.....	.....	.....	.....	76	.....	36	.....

Vote for County Officers—*Preble County.*

Office.	Republican.	Vote.	Democrat.	Vote.	Prohibition.	Vote.
Commissioner	W. R. Pugh	2,960	James White	2,788	John R. Creager	282
Treasurer	John H. Gibbins	2,813	John H. Musselman	2,778	Horace G. Bloom	257
Infirmary Director	J. W. Coffman	2,867	Smith Montgomery	2 675	Jacob Kimmel	258

Putnam County.

Voting precincts.	Governor, 1891.					Secretary of State, 1890.					Governor, 1889.					Gains and losses, according to vote of 1890.			
	R.	D.	P.	Peo.		R.	D.	P.	U. L.		R.	D.	P.	U. L.		Republican.		Democrat.	
	Wm. McKinley, jr.	James E. Campbell.	John J. Ashenhurst.	John Seitz.	Vote cast in each precinct.	Daniel J. Ryan.	Thaddeus E. Cromley.	Melanchton C. Lockwood.	Ezekiel T. Curtis.	Vote cast in each precinct.	Joseph B. Foraker.	James E. Campbell.	John B. Helwig.	John H. Rhodes.	Vote cast in each precinct.	Gain.	Loss.	Gain.	Loss.
Blanchard	105	168	7	52	252	105	245	5	.....	355	109	244	9	.....	365	.....	.....	.....	77
Greensburg	80	126	1	7	215	54	118	3	.....	175	69	143	3	.....	216	26	.....	8	.....
Jackson	47	152	3	3	224	57	145	.....	.....	202	57	187	.....	.....	245	.....	10	7	.....
Jennings	88	269	1	3	370	73	216	.....	.....	290	90	266	1	.....	357	15	.....	53	.....
Liberty	108	243	9	44	420	98	240	14	.....	352	137	278	14	.....	430	10	.....	3	.....
Monroe—East Precinct	87	117	9	7	222	215	259	37	3	515	248	254	29	.....	504	.....	1	.....	10
West "	127	132	38	5	308														
Monterey	35	252	.....	1	291	13	203	.....	.....	218	34	251	.....	.....	332	22	.....	49	.....
Ottawa—East Precinct A	57	204	3	4	271	127	410	13	.....	550	131	401	13	.....	518	36	.....	.....	7
" B	106	199	6	3	317														
West "	14	225	.....	.....	242	12	233	1	.....	245	7	244	.....	.....	253	2	.....	.....	8
Palmer—North Precinct	34	81	1	21	138	25	94	.....	.....	119	45	106	.....	.....	151	9	.....	.....	13
South "	71	90	4	9	174	51	107	13	.....	171	74	109	2	.....	185	20	.....	.....	17
Perry	156	107	32	19	320	102	100	35	.....	237	164	128	18	.....	311	54	.....	7	.....
Pleasant—North Precinct	23	91	.....	9	130	353	330	25	.....	708	374	370	19	.....	768	.....	33	.....	25
South " A	145	93	5	15	265														
" B	152	121	16	16	311														

Putnam County—Concluded.

Voting precincts.	Governor, 1891.					Secretary of State, 1890.					Governor, 1889.					Gains and losses, according to vote of 1890.			
	R.	D.	P.	Peo.		R.	D.	P.	U. L.		R.	D.	P.	U. L.		Republican.		Democrat.	
	Wm. McKinley, jr.	James E. Campbell.	John J. Ashenhurst.	John Seitz.	Vote cast in each precinct.	Daniel J. Ryan.	Thaddeus E. Cromley.	Melanchton C. Lockwood.	Ezekiel T. Curtis.	Vote cast in each precinct.	J. B. Foraker.	James E. Campbell.	John B. Helwig.	John H. Rhodes.	Vote cast in each precinct.	Gain.	Loss.	Gain.	Loss.
Riley	69	141	6	35	260	76	130	10	.....	217	91	152	6	.....	250	.....	7	11	.....
Sugar Creek	191	118	16	8	334	164	113	13	.....	292	189	124	17	.....	332	27	.....	5	.....
Union	137	176	12	2	335	125	177	10	.....	312	117	188	15	.....	321	12	.....	.....	1
Van Buren—North Precinct	93	158	9	15	276	65	155	9	.....	230	100	175	6	.....	282	28	.....	3	.....
South "	189	262	17	23	494	151	255	27	1	436	175	269	28	.....	473	38	.....	7	.....
Totals	2,114	3,525	195	301	6,169	1,866	3,530	214	4	5,624	2,181	3,889	180	.....	6,323	299	51	153	158
Gain	248	.....	.....	.....	.....	.....	.....	.....	.....	.....	.....	.....	.....	.....	.....	248	.....	.....	.....
Loss	.....	5	.....	.....	.....	.....	.....	.....	.....	.....	.....	.....	.....	.....	.....	.....	.....	.....	5

Vote for County Officers.

Office.	Republican.	Vote.	Democrat.	Vote.	Prohibition.	Vote.	Peoples.	Vote.
Clerk	Jacob Werner	1,970	H. W. Schmitschulte	3,322	J. E. Winning	182	Albert A. Weaver	345
Sheriff	Solomon Heasley	2,112	David C. Williamson	3,062	Thos. J. Galbreath	177	David S. Groce	479
Coroner	Wm. R. Baker	2,018	Samuel F. DeFord	3,311	Lewis Clark	174	Benj. F. Kaga	308
Commissioner	Samuel H. Keirns	2,058	Amos Liggett	3,253	Wm. H. Mitchell	165	Wm. Blodgett	370
Prosecuting Attorney	Ephriam R. Eastman	2,004	Charles Frayer	3,341	Elias W. Dimock	174	Elijah W. Green	313
Infirmary Director	John W. Shambarger	2,025	R. Edward Gilbert	3,280	Wm. R. Howard	179	Adam Rager	338

Richland County.

Voting precincts.	Governor, 1891.					Secretary of State, 1890.					Governor, 1889.					Gains and losses, according to vote of 1890.			
	R.	D.	P.	Peo.		R.	D.	P.	U. L.		R.	D.	P.	U. L.		Republican.		Democrat.	
	Wm. McKinley, jr.	James E. Campbell.	John J. Ashenhurst.	John Seitz.	Vote cast in each precinct.	Daniel J. Ryan.	Thaddeus E. Cromley.	Melanchton C. Lockwood.	Ezekiel T. Curtis.	Vote cast in each precinct.	Joseph B. Foraker.	James E. Campbell.	John B. Helwig.	John H. Rhodes.	Vote cast in each precinct.	Gain.	Loss.	Gain.	Loss.
Bloominggrove	80	151	8	9	248	60	153	.....	.....	213	79	163	4	.....	247	20	.....	.....	2
Butler	109	88	.....	.....	197	104	87	8	.....	202	104	92	8	.....	206	5	.....	1	.....
Cass	180	152	23	7	362	156	163	16	.....	335	170	176	25	.....	371	24	.....	.....	11
Franklin	46	125	2	8	181	46	133	.....	.....	179	59	151	.....	.....	210	.....	.....	.....	8
Jackson	59	130	2	12	203	56	129	3	.....	189	61	142	5	.....	209	3	.....	1	.....
Jefferson—Precinct A	121	109	16	1	247	} 235	254	40	.....	530	263	282	45	.....	592	15	.....	31	.....
" B	129	176	18	2	325														
Madison	176	209	13	8	406	158	224	6	.....	387	181	226	16	.....	425	18	.....	.....	15
Mansfield (City)—1st Ward, Precinct A	231	123	6	1	361	198	108	9	.....	318	194	124	12	.....	325	33	.....	15	.....
" " B	279	202	14	3	498	249	177	12	.....	438	216	189	15	.....	433	30	.....	25	.....
2d " " A	182	172	7	3	364	160	174	3	.....	339	166	181	10	.....	365	22	.....	.....	2
" B	65	155	.....	1	221	54	160	3	.....	217	58	167	.....	.....	226	11	.....	.....	5
" C	124	146	6	5	281	108	136	7	2	254	116	147	7	4	275	16	.....	10	.....
3d " " A	141	194	.....	3	338	110	179	.....	.....	289	130	204	3	1	339	31	.....	15	.....
" B	129	224	2	.....	355	106	227	2	.....	335	112	234	6	.....	353	23	.....	.....	3
4th " " A	168	221	3	4	396	137	228	1	.....	366	128	233	7	.....	380	31	.....	.....	7
B	111	234	2	1	348	109	237	3	.....	349	86	249	12	.....	348	2	.....	.....	3
Mifflin	51	137	3	.....	191	36	133	4	.....	173	54	146	6	.....	207	15	.....	4	.....
Monroe	144	236	19	3	402	150	249	21	.....	420	148	269	19	.....	438	.....	6	.....	13
Perry	63	96	5	2	166	59	83	4	2	148	67	89	9	.....	169	4	.....	13	.....
Plymouth—North Precinct	146	95	9	2	252	133	90	2	.....	227	140	110	4	.....	256	13	.....	5	.....
South "	47	45	6	28	126	47	54	2	.....	103	60	58	6	.....	125	.....	.....	.....	9
Sandusky	51	94	5	4	154	40	94	1	.....	135	44	99	3	.....	146	11	.....	.....	.....
Sharon—Precinct A	300	237	13	1	551	} 356	360	11	.....	729	349	355	20	.....	726	35	.....	11	.....
" B	91	134	2	8	235														

Richland County—Concluded.

Voting precincts.	Governor, 1891.					Secretary of State, 1890.					Governor, 1889.					Gains and losses, according to vote of 1890.			
	R.	D.	P.	Peo.		R.	D.	P.	U. L.		R.	D.	P.	U. L.		Republican.		Democrat.	
	Wm. McKinley, jr.	James E. Campbell.	John J. Ashenhurst.	John Seitz.	Vote cast in each precinct.	Daniel J. Ryan.	Thaddeus E. Cromley	Melanchton C. Lockwood.	Ezekiel T. Curtis.	Vote cast in each precinct.	Joseph B. Foraker.	James E. Campbell.	John B. Helwig.	John H. Rhodes.	Vote cast in each precinct.	Gain.	Loss.	Gain.	Loss.
Springfield	151	156	9	10	326	141	143	2	.....	288	175	157	9	.....	342	10	.....	13	.....
Troy	134	160	2	1	297	127	163	.....	1	292	152	172	2	.....	326	7	.....	.....	3
Washington	123	191	10	7	331	117	190	9	.....	317	118	218	10	.....	347	6	.....	1	.....
Weller	120	116	11	.....	247	126	108	12	.....	246	128	118	21	.....	268	.....	6	8	.....
Worthington	152	257	24	1	434	129	290	19	.....	439	143	325	17	.....	486	23	.....	.....	33
Totals	3,903	4,765	240	135	9,033	3,507	4,726	200	5	8,450	3,701	5,080	301	5	9,140	408	12	153	114
Gain	396	39	.....	.....	.....	.....	.....	.....	.....	.....	.....	.....	.....	.....	.....	396	.....	39	.....

Vote for County Officers.

Office.	Republican.	Vote.	Democrat.	Vote.	Prohibition.	Vote.	Peoples.	Vote.
Clerk	Freeman Osborn	3,710	John C. Burns	4,572	Albert Briggs	256	A. M. Briggs	198
Sheriff	D. M. Follin	3,677	Leonard Tressell	4,625	Samuel Shively	250	Robert Coulter	181
Coroner	Josiah S. Hedges	3,577	John Magglott	4,503	J. M. Izer	289	S. Lybarger	149
Commissioner	Samuel Iches	3,707	C. W. Etz	4,452	Geo. Swearingen	244	J. H. Greenfield	384
Treasurer	W. McBride	3,739	Henry Lersch	4,507	James Welty	254	Cyrus Kuhn	255
Surveyor	J. W. McConkie	3,722	James C. Potts	4,555	C. S. Williams	246	W. R. Glasgow	183
Prosecuting Attorney	Samuel L. Lutz	3,836	A. A. Douglas	4,659	W. H. Funk	249	.....	.....
Inf. Director (short term)	W. Douglass	3,938	Martin Payne	4,573	.....	.....	.....	.....
" (Full term)	W. Robinson	4,046	Joseph Fisher	4,446	D. Sipe	241	James Mills	180

Ross County.

Voting precincts.	Governor, 1891.					Secretary of State, 1890.					Governor, 1889.					Gains and losses, according to vote of 1890.			
	R.	D.	P.	Peo.	Vote cast in each precinct.	R.	D.	P.	U. L.	Vote cast in each precinct.	R.	D.	P.	U. L.	Vote cast in each precinct.	Republican.		Democrat.	
	Wm. McKinley, jr.	James E. Campbell.	John J. Ashenhurst.	John Seitz.		Daniel J. Ryan.	Thaddeus E. Cromley.	Melanchton C. Lockwood.	Ezekiel T. Curtis.		Joseph B. Foraker.	James E. Campbell.	John B. Helwig.	John H. Rhodes.		Gain.	Loss.	Gain.	Loss.
Buckskin	295	166	46	4	518	281	171	47	.....	498	289	185	45	.....	519	14	.....	.....	5
Chillicothe (City)—1st Ward	171	249	7	1	434	160	257	7	.....	428	166	253	5	.....	426	11	.....	.....	8
2d "	226	214	5	1	459	226	202	5	.....	436	223	219	2	.....	446	.....	.....	12	.....
3d "	222	200	3	1	438	213	178	8	.....	400	243	206	4	.....	454	9	.....	22	.....
4th "	238	241	3	1	491	218	226	6	.....	450	239	239	5	.....	487	20	.....	15	.....
5th "	254	253	4	4	527	234	243	9	.....	487	242	264	13	.....	521	20	.....	10	.....
6th "	139	225	.....	1	372	140	198	3	.....	342	138	215	1	.....	355	.....	1	27	.....
Colerain	228	195	3	.....	430	217	219	3	.....	441	219	197	1	.....	423	11	.....	.....	24
Concord—Frankfort	182	126	20	6	338	} 377	294	63	.....	736	412	272	54	.....	740	26	.....	6	.....
Roxabel	113	86	11	1	212														
Austin	108	88	6	.....	204														
Deerfield	186	127	13	1	331	198	123	13	.....	334	212	108	20	.....	342	.....	12	4	.....
Franklin	133	88	8	.....	228	128	74	5	.....	207	133	89	8	.....	233	5	.....	14	.....
Green	302	227	8	.....	546	295	231	7	.....	533	299	231	4	.....	535	7	.....	.....	4
Harrison	112	119	6	3	245	110	119	11	.....	240	128	120	3	.....	251	2	.....	.....	.....
Huntington	176	276	14	7	479	167	276	14	.....	459	184	277	14	.....	476	9	.....	.....	.....
Jefferson	109	101	2	.....	213	123	111	1	.....	236	131	109	.....	.....	243	.....	14	.....	10
Liberty	159	200	9	8	377	133	218	9	.....	360	141	194	24	.....	363	26	.....	.....	18
Paint	140	93	9	2	244	123	86	11	.....	220	145	94	10	.....	250	17	.....	7	.....
Paxton	221	210	11	1	449	234	203	12	.....	450	252	217	5	.....	476	.....	13	7	.....
Scioto—East Precinct	87	109	5	.....	203	94	90	6	.....	190	88	104	4	.....	197	.....	7	19	.....
West "	79	101	4	1	187	71	98	7	.....	178	67	104	2	.....	176	8	.....	3	.....
Springfield—East Precinct	71	85	1	3	162	66	73	6	.....	146	84	85	.....	.....	170	5	.....	12	.....
West "	31	79	.....	1	114	28	74	.....	.....	102	27	87	.....	.....	114	3	.....	5	.....
Twin	269	238	15	5	537	262	247	10	.....	524	278	237	9	.....	525	7	.....	.....	9
Union—North	70	62	1	.....	134	75	61	.....	.....	134	68	59	.....	.....	127	.....	5	1	.....
South	215	170	16	3	411	197	168	20	.....	385	230	194	19	.....	445	18	.....	2	.....
Totals	4,536	4,328	228	55	9,283	4,370	4,240	283	.....	8,918	4,638	4,359	252	.....	9,294	218	52	166	78
Gain	166	88	.....	.....	.....	.....	.....	.....	.....	.....	.....	.....	.....	.....	.....	166	.....	88	.....

Vote for County Officers—*Ross County.*

Office.	Republican.	Vote.	Democrat.	Vote.	Prohibition.	Vote.
Clerk	Tiffin Gilmore	4,406	John B. Long	4,291	John Dutton	186
Commissioner	John C. Foster	4,283	J. Phillip Gartner	4,412	M. A. Throckmorton	186
Treasurer	Samuel M. Veail	4,652	Thomas Murphy, jr	4,063	D. G. Coyner	179
Recorder	John F. Brown	4,451	James C. Gragg	4,229	R. Collins	191
Surveyor	Ben. H. Wacker	4,460	W. P. Smith	4,196	E. Hurst	199
Prosecuting Attorney	Paul Cooke	4,478	F. P. Hinton	4,207		
Infirmary Director	Herman Schiller	4,409	Ernst Rothe	4,246	P. Emrich	204

Sandusky County.

Voting precincts.	Governor, 1891.					Secretary of State, 1890.					Governor, 1889.					Gains and losses, according to vote of 1890.			
	R.	D.	P.	Peo.		R.	D.	P.	U. L.		R.	D.	P.	U. L.		Republican.		Democrat.	
	Wm. McKinley, jr.	James E. Campbell.	John J. Ashenhurst.	John Seitz.	Vote cast in each precinct.	Daniel J. Ryan.	Thaddeus E. Cromley.	Melanchton C. Lockwood.	Ezekiel T. Curtis.	Vote cast in each precinct.	Joseph B. Foraker.	James E. Campbell.	John B. Helwig.	John H. Rhodes.	Vote cast in each precinct.	Gain.	Loss.	Gain.	Loss.
Ballville	150	211	6	3	397	142	243	11	8	405	149	246	11	2	409	8	.....	.....	32
Fremont (City), 1st Ward	225	129	3	7	364	216	143	2	.....	363	194	118	1	1	314	9	.....	.....	14
2d "	115	237	2	15	369	123	276	2	.....	403	123	239	1	3	366	.....	8	.....	39
3d "	115	268	2	12	397	115	302	.....	2	425	107	276	1	6	392	.....	.....	.....	34
4th "	203	211	.....	7	421	187	234	2	3	428	185	232	3	2	422	16	.....	.....	23
Green Creek—Precinct A	125	145	1	31	302	452	352	18	11	841	464	340	19	30	851	.....	5	.....	2
" B	217	93	8	16	334														
" C	105	112	2	8	227														
Helena Precinct	51	64	5	.....	120	58	61	.....	.....	119	52	57	6	.....	115	.....	7	3	.....
Jackson	136	120	3	11	270	152	122	.....	.....	276	165	107	.....	.....	276	.....	16	.....	2
Lindsey Precinct	71	29	10	5	115	76	23	8	.....	107	71	26	15	.....	112	.....	5	6	.....

Madison	204	273	12	18	507	177	276	8	.....	464	176	256	.....	.....	449	27	.....	.....	3
Rice	27	120	.....	31	178	35	145	.....	.....	179	32	146	.....	.....	178	.....	8	.....	25
Riley	55	212	1	45	312	71	233	.....	.....	307	76	224	2	.....	305	.....	16	.....	21
Sandusky	117	150	9	31	307	144	184	.....	.....	333	123	180	1	2	307	.....	27	.....	34
Croghan	18	71	.....	8	97	21	85	.....	.....	106	30	79	.....	.....	111	.....	3	.....	14
Scott	155	173	10	8	346	113	148	8	.....	269	131	166	17	.....	315	42	.....	25	.....
Stemtown Precinct	108	43	3	2	156	107	44	6	1	158	100	32	5	1	139	1	.....	.....	1
Townsend	154	139	10	13	316	140	156	11	.....	307	162	160	13	.....	335	14	.....	.....	17
Washington	73	254	5	27	359	76	263	6	.....	346	102	266	9	1	376	.....	3	.....	9
Woodville	74	280	11	11	375	78	274	8	.....	361	81	247	11	.....	339	.....	4	6	.....
York	163	71	5	57	296	171	85	5	2	264	182	84	7	.....	273	.....	8	.....	14
Bellevue	137	106	7	8	258	124	95	8	.....	229	126	111	5	.....	245	13	.....	11	.....
Totals	2,798	3,511	115	401	6,823	2,778	3,744	103	27	6,690	2,831	3,592	127	48	6,629	130	110	51	284
Gain	20	.....	.....	.....	.....	.....	.....	.....	.....	.....	.....	.....	.....	.....	.....	20	.....	.....	.....
Loss	.....	233	.....	.....	.....	.....	.....	.....	.....	.....	.....	.....	.....	.....	.....	.....	.....	.....	233

Vote for County Officers.

Office.	Republican.	Vote.	Democrat.	Vote.	Prohibition.	Vote.	Peoples.	Vote.
Probate Judge	George Buckland	2,698	Joseph Zimmerman	3,297	Joel Burkett	120	J. H. Rhodes	523
Sheriff	A. H. Harnden	2,637	Lorenzo Dick	3,420	P. H. Meyers	114	Charles Kramb	482
Coroner	R. N. Durbin	2,743	William Murphy	3,274	Cyrus Bowers	119	G. Forgerson	480
Commissioner	J. G. Brugger	2,644	J. A. Gabel	3,185	R. Sparks	120	J. A. Stokes	702
Recorder	E. R. Tyler	2,603	Geo. Wehrung	3,399	J. W. Luse	123	G. A. Perrine	534
Surveyor	S. W. Grant	2,667	G. W. Lesher	3,348	E. F. Warner (*P. & Peo.*)	600	.....	.....
Infirmary Director	James McNary	2,689	Andrew Kline	3,348	A. Peters (*P. & Peo.*)	584	.....	.....

Scioto County.

Voting precincts.	Governor, 1891.					Secretary of State, 1890.					Governor, 1889.					Gains and losses, according to vote of 1890.			
	R.	D.	P.	Peo.		R.	D.	P.	U. L.		R.	D.	P.	U. L.		Republican.		Democrat.	
	Wm. McKinley, jr.	James E. Campbell.	John J. Ashenhurst.	John Seitz.	Vote cast in each precinct.	Daniel J. Ryan.	Thaddeus E. Cromley.	Melanchton C. Lockwood.	Ezekiel T. Curtis.	Vote cast in each precinct.	Joseph B. Foraker.	James E. Campbell.	John B. Helwig.	John H. Rhodes.	Vote cast in each precinct.	Gain.	Loss.	Gain.	Loss.
Bloom	249	136	18	1	404	280	144	25	.....	452	284	148	24	.....	459	.....	31	.....	8
Brush Creek	108	181	.....	1	290	116	148	2	.....	267	125	181	5	.....	311	.....	8	33	.....
Barden	122	137	9	10	278	114	121	11	.....	248	123	140	18	.....	282	8	.....	16	.....
Clay	135	122	3	1	261	123	89	3	.....	215	120	116	2	.....	238	12	.....	33	.....
Greene	184	128	6	2	320	173	100	4	.....	277	179	126	8	.....	313	11	.....	28	.....
Harrison	155	95	5	.....	255	152	73	9	.....	234	135	84	8	.....	227	3	.....	22	.....
Jefferson	94	66	1	2	163	69	48	2	.....	120	96	67	.....	.....	163	25	.....	18	.....
Madison	164	100	6	4	274	166	96	8	.....	270	160	99	18	.....	285	.....	2	4	.....
Morgan	158	28	1	1	188	143	25	1	.....	170	147	44	2	.....	194	15	.....	3	.....
Nile—Lower Precinct	91	79	7	1	178	110	70	9	.....	190	75	102	13	.....	190	.....	19	9	.....
Upper "	155	55	2	.....	212	146	38	4	.....	189	141	52	5	.....	199	9	.....	17	.....
Porter—Sciotoville Precinct	147	101	4	1	253	158	89	9	.....	260	130	109	9	.....	251	.....	11	12	.....
Wheelersburg Precinct	126	106	10	2	248	113	99	8	.....	223	115	105	10	.....	233	13	.....	7	.....
Portsmouth (City)—1st Ward	154	205	2	3	364	133	154	8	.....	298	140	189	6	.....	336	21	.....	51	.....
2d "	274	173	4	1	456	301	136	3	.....	443	240	160	6	.....	410	.....	27	37	.....
3d "	144	142	4	3	295	165	114	7	.....	291	128	153	8	.....	294	.....	21	28	.....
4th "	215	160	5	4	384	193	143	7	.....	343	189	169	4	.....	365	22	.....	17	.....
5th "	318	184	9	5	521	317	141	12	.....	478	286	174	12	.....	477	1	.....	43	.....
6th " Precinct A	276	144	7	7	434	} 372	181	7	.....	560	305	208	17	.....	531	51	.....	61	.....
" B	147	98	6	.....	251														
Rush	112	90	.....	1	206	109	68	.....	.....	177	100	81	3	.....	184	3	.....	22	.....
Union	58	152	1	11	222	67	119	3	.....	188	79	173	11	.....	265	.....	9	33	.....
Valley	118	73	5	6	202	123	72	.....	.....	196	149	89	.....	.....	230	.....	5	1	.....
Vernon	76	91	.....	2	169	93	90	.....	.....	184	95	112	.....	.....	211	.....	17	1	.....
Washington	157	90	4	7	261	160	85	3	.....	250	138	100	10	.....	250	.....	3	5	.....
Totals	3,937	2,936	119	76	7,089	3,896	2,443	145	.....	6,523	3,670	2,981	199	.....	6,898	194	153	501	8
Gain	41	493	.....	.....	.....	.....	.....	.....	.....	.....	.....	.....	.....	.....	.....	41	.....	493	.....

VOTE FOR COUNTY OFFICERS—*Scioto County.*

Office.	Republican.	Vote.	Democrat.	Vote.	Prohibition.	Vote.	Peoples.	Vote.
Commissioner	Joseph W. Smith	3,659	J. P. Vandivort	3,072	A. B. McBride	123	J. B. Violet	88
Treasurer	William C. Draper	3,898	R. H. Hayman	2,848	Lafayette Taylor	109	R. F. Wamsley	71
Recorder	Frank L. Sikes	3,798	Thomas A. Simpson	2,922	J. M. Graham	111	C. F. Kehrer	93
Surveyor	Lafayette Fout	3,877	P. C. Leet	2,850	H. E. Brill	119	J. W. Hall	71
Infirmary Director	Samuel J. Williams	3,866	Nicholas Reeg	2,853	Rufus Pool	124	W. G. Cole	74

Seneca County.

Voting precincts.	Governor, 1891.					Secretary of State, 1890.					Governor, 1889					Gains and losses, according to vote of 1890.			
	R.	D.	P	Peo.		R.	D.	P.	U. L.		R.	D.	P.	U. L.		Republican.		Democrat.	
	Wm. McKinley, jr.	James E. Campbell.	John J. Ashenhurst.	John Seitz.	Vote cast in each precinct.	Daniel J. Ryan.	Thaddeus E. Cromley.	Melanchton C. Lockwood.	Ezekiel T. Curtis.	Vote cast in each precinct.	Joseph B. Foraker.	James E. Campbell.	John B. Helwig.	John H. Rhodes.	Vote cast in each precinct.	Gain.	Loss.	Gain.	Loss.
Adams	105	113	8	3	229	94	110	8	.....	212	89	129	11	.....	229	11	.....	3	.....
Green Spring Precinct	81	44	5	1	132	83	42	3	.....	129	89	45	4	.....	138	.....	2	2	.....
Big Spring	74	194	2	.....	281	74	195	2	.....	272	68	185	1	.....	254	.....	.....	.....	1
New Riegel Precinct	6	84	.....	11	104	1	115	.....	.....	116	1	111	.....	.....	112	5	.....	.....	31
Bloom	210	212	15	34	470	227	232	16	17	492	221	221	15	3	461	.....	17	.....	20
Clinton	132	185	10	16	318	136	190	9	5	343	158	229	10	.....	398	.....	4	.....	5
Eden	161	149	7	18	339	164	165	7	12	346	163	174	7	2	347	.....	3	.....	16
Fostoria (City)—1st Ward	210	141	9	4	365	188	126	7	1	325	166	121	8	.....	298	22	.....	15	.....
3d "	215	134	50	8	408	221	118	37	7	384	202	98	24	.....	325	.....	6	16	.....
4th "	173	143	17	18	352	199	158	12	5	373	157	128	8	.....	295	.....	26	.....	15
5th "	242	155	18	12	430	250	153	7	3	415	198	111	9	.....	319	.....	8	2	.....
Hopewell	113	181	11	31	343	107	196	20	3	328	108	185	14	.....	307	6	.....	.....	15
Jackson	164	101	12	26	304	188	104	17	10	319	180	100	15	.....	296	.....	24	.....	3
Liberty	93	98	1	6	202	106	90	.....	10	208	102	100	.....	.....	204	.....	13	8	.....
Bettsville Precinct	200	112	7	7	328	182	95	9	.....	286	180	103	18	.....	305	18	.....	17	.....
Loudon	75	189	2	20	286	96	177	.....	.....	273	75	189	.....	.....	265	.....	21	12	.....
Pleasant	160	127	5	22	315	156	130	2	11	299	167	140	6	.....	313	4	.....	.....	3

Seneca County—Continued.

Voting precincts.	Governor, 1891.					Secretary of State, 1890.					Governor, 1889.					Gains and losses, according to vote of 1890.			
	R.	D.	P.	Peo.		R.	D.	P.	U. L.		R.	D.	P.	U. L.		Republican.		Democrat.	
	Wm. McKinley, jr.	James E. Campbell.	John J. Ashenhurst.	John Seitz.	Vote cast in each precinct.	Daniel J. Ryan.	Thaddeus E. Cromley.	Melanchton C. Lockwood.	Ezekiel T. Curtis.	Vote cast in each precinct.	Joseph B. Foraker.	James E. Campbell.	John B. Helwig.	John H. Rhodes.	Vote cast in each precinct.	Gain.	Loss.	Gain.	Loss.
Reed	143	161	7	5	320	149	142	9	1	303	148	177	10	.....	334	.....	6	19	.....
Scipio	183	216	11	11	424	200	216	11	12	431	189	207	16	8	423	.....	17	.....	.....
Seneca	93	207	4	14	321	99	207	7	5	318	112	208	6	.....	326	.....	6	.....	.....
Thompson	92	231	.....	20	349	75	237	.....	.....	312	79	259	2	.....	339	17	.....	.....	6
Tiffin (City)—1st Ward	84	262	19	14	482	190	278	16	4	488	174	252	10	.....	437	.....	6	.....	16
2d " Precinct A	164	167	4	15	363	297	392	9	.....	705	205	323	13	.....	542	.....	24	.....	2
" " B	109	223	7	6	351														
3d " " A	63	122	2	6	196	187	322	4	3	514	169	299	6	1	477	.....	4	.....	26
" " B	120	174	7	8	312														
4th "	152	209	5	6	377	142	215	4	3	363	144	211	3	.....	361	10	.....	.....	6
5th "	141	315	9	11	486	131	339	6	.....	479	142	314	10	.....	496	10	.....	.....	24
Venice	165	250	13	52	491	170	287	18	7	482	172	329	15	.....	521	.....	5	.....	37
Totals	4,023	4,899	267	405	9,708	4,112	5,031	240	119	9,515	3,858	4,978	241	14	9,122	103	192	91	226
Loss	89	132	.....	.....	.....	.....	.....	.....	.....	.....	.....	.....	.....	.....	.....	.....	89	.....	132

VOTE FOR COUNTY OFFICERS.

Office.	Republican.	Vote.	Democrat.	Vote.	Prohibition.	Vote.	Peoples.	Vote.
Coroner	John J. Miller	3,881	Edward Lepper	4,601	H. L. Hinkley	277	R. Emerson	413
Auditor	W. H. Schlosser	4,312	J. B. Ehrenfried	4,238	Jesse T. Sneath	256	E. D. Williams	428
Commissioner	D. Peter	4,127	N. Burtscher	4,305	J. H. Barr	276	J. Armstrong	484
Treasurer	Byron Rule	3,748	Chas. A. Goetz	4,711	James Bolin	276	J. Wilcoxson	462
Infirmary Director	Eli Spitler	3,889	William King	4,568	Charles Rhodes	280	J. Blosser	419

Shelby County.

Voting precincts.	Governor, 1891.					Secretary of State, 1890.					Governor, 1889					Gains and losses, according to vote of 1890.			
	R.	D.	P.	Peo.		R.	D.	P.	U. L.		R.	D.	P.	U. L.		Republican.		Democrat.	
	Wm. McKinley, Jr.	James E. Campbell.	John J. Ashenhurst.	John Seitz.	Vote cast in each precinct.	Daniel J. Ryan.	Thaddeus E. Cromley.	Melanchton C. Lockwood.	Ezekiel T. Curtis.	Vote cast in each precinct.	Joseph B. Foraker.	James E. Campbell.	John B. Helwig.	John H. Rhodes.	Vote cast in each precinct.	Gain.	Loss.	Gain.	Loss.
Clinton	102	119	1	3	225	94	124	2	.....	2 9	98	133	2	.....	233	8	.....	.....	5
Sidney (Village)—1st Ward	117	143	5	.....	276	109	127	9	.....	247	104	140	6	.....	251	8	.....	16	.....
2d "	143	143	5	3	318	174	126	3	.....	308	186	128	1	.....	315	.....	11	17	.....
3d "	151	149	6	1	309	146	136	3	.....	289	147	141	2	.....	293	5	.....	13	.....
4th "	119	165	.....	1	300	124	162	10	.....	288	124	180	1	.....	306	.....	5	3	.....
Cynthian	87	214	2	13	318	79	204	2	.....	285	108	237	.....	.....	349	8	.....	10	.....
Dinsmore—Anna Precinct	55	105	5	41	214	59	145	5	.....	211	108	353	6	.....	470	.....	4	.....	40
Botkins "	45	210	1	2	259	45	195	1	.....	243						.....	.....	15	.....
Franklin—Anna "	39	72	1	13	126	82	170	7	.....	263	108	170	8	.....	286	8	.....	.....	29
Swanders "	51	6	4	16	140														
Green	142	136	15	5	300	129	153	18	.....	301	150	169	20	.....	340	13	.....	.....	17
Jackson—Center Precinct	87	100	3	22	213	104	220	9	.....	337	132	248	9	.....	389	7	.....	.....	11
Montra "	24	109	6	3	141														
Loramie—East "	69	113	7	3	195	82	228	9	.....	322	91	261	11	.....	365	4	.....	6	.....
West "	17	121	1	.....	142														
McLean	14	326	.....	2	347	17	308	.....	.....	332	20	340	1	.....	362	.....	3	18	.....
Orange	104	96	13	12	226	113	88	15	2	220	128	97	13	.....	248	.....	9	8	.....
Perry	155	124	12	1	294	144	127	13	.....	284	153	136	11	.....	301	11	.....	.....	3
Salem—Maplewood Precinct	62	61	3	32	158	154	164	8	4	331	177	202	8	.....	390	13	.....	.....	21
Port Jefferson "	105	82	1	14	202														
Turtle Creek	142	85	1	45	274	152	106	3	.....	262	161	122	6	.....	290	.....	10	.....	21
Van Buren	72	192	3	46	321	71	209	1	.....	282	72	263	.....	.....	336	1	.....	.....	17
Washington	122	82	5	6	215	118	83	3	.....	206	135	89	6	.....	230	4	.....	.....	1
Totals	2,044	3,016	100	284	5,516	1,996	3,075	121	6	5,230	2,202	3,409	111	.....	5,744	90	42	106	165
Gain	48	.....	.....	.....	.....	.....	.....	.....	.....	.....	.....	.....	.....	.....	.....	48	.....	.....	.....
Loss	.....	59	.....	.....	.....	.....	.....	.....	.....	.....	.....	.....	.....	.....	.....	.....	.....	.....	59

VOTE FOR COUNTY OFFICERS—*Shelby County.*

Office.	Republican.	Vote.	Democrat.	Vote.	Prohibition.	Vote.	Peoples.	Vote.
Sheriff	W. M. Snow	1,896	Joseph Raterman	2,762	J. F. Flinn	108	W. P. Brown	409
Coroner	J. D. Geyer	1,926	Edwin Lefevre	2,798	W. Quayle	100	F. P. Sager	347
Commaissioner	W. D. Heiges	1,818	F. H. Turner	2,692	J. Domire	101	J. K. Pruden	582
Treasurer	W. A. Russell	1,900	Chas. Timeus	2,805	U. M. Stiles	107	S. K. Williams	380
Prosecuting Attorney	J. F. Wilson	1,972	J. E. Way	2,810	J. F. Applegate	123		
Infirmary Director	J. J. Hoffman	1,899	S. H. Wright	2,815	C. A. Schenke	104	A. A. Dunson	362

Stark County.

Voting precincts.	Governor, 1891.					Secretary of State, 1890.					Governor, 1889.					Gains and losses, according to vote of 1890.			
	R.	D.	P.	Peo.		R.	D.	P.	U. L.		R.	D.	P.	U. L.		Republican.		Democrat.	
	Wm. McKinley, jr.	James E. Campbell.	John J. Ashenhurst.	John Seitz.	Vote cast in each precinct.	Daniel J. Ryan.	Thaddeus E. Cromley.	Melancton C. Lockwood.	Ezekiel T. Curtis.	Vote cast in each precinct.	Joseph B. Foraker.	James E. Campbell.	John B. Helwig.	John H. Rhodes.	Vote cast in each precinct.	Gain.	Loss.	Gain.	Loss.
Alliance (City)—1st Ward	167	176	5	8	368	175	187	7	.....	371	177	164	9	.....	345	.....	8	.....	11
2d "	161	166	1	4	332	193	135	2	.....	333	138	120	2	1	263	.....	32	31	.....
3d "	262	105	4	5	379	231	99	1	.....	333	168	106	4	1	285	31	.....	6	.....
4th "	222	116	5	5	348	226	118	8	.....	354	175	111	13	.....	302	.....	4	.....	2
5th "	224	80	10	7	324	247	90	11	.....	348	173	92	16	1	287	.....	23	.....	10
6th "	137	52	19	3	211	126	43	24	.....	193	121	32	15	1	171	11	.....	9	.....
Bethlehem—Precinct A	63	188	6	3	270	198	333	21	.....	605	174	361	26	.....	559	.....	2	.....	34
" B	133	161	8	4	315														
Canton—Canton Precinct	165	200	5	4	378	155	161	3	.....	319	130	136	8	.....	274	10	.....	39	.....
N Industry "	88	82	3	7	183	103	119	4	.....	226	90	120	3	.....	213	15	.....	.....	37
Canton—1st Ward, Precinct A	196	165	21	1	387	194	213	21	.....	433	153	180	16	.....	351				
" B	155	182	6	1	348														

1st Ward, Precinct C	153	114	4	2	278	395	387	12		796	227	308	6		550		3		21
" D	82	118	2	1	203														
2d " " A	68	119	7	2	199	215	342	9		566	167	306	16	1	490		4		15
" B	162	164	5	4	334	151	159	12		325	122	140	8		272				
" C	132	203	5	3	343														
3d " " A	114	128	1	4	247	187	205	7		400	143	192	11		347		22		26
" B	133	157	6	7	305	195	291	7		494	159	283	11		452				
" C	113	185	4	2	304														
4th " " A	52	78	3	2	135	200	246	5		453	131	236	3		370		51		9
" B	107	155	9	9	283	134	157	5		297	113	158	8	1	284				
" C	124	161		2	293														
5th " " A	179	173	7	2	363	209	223	9		442	173	216	13		403		30		50
" B	109	174	7	3	293	118	159			278	95	144	7		249		9	15	
6th " " A	172	205	10	6	399	315	379	27		723	229	336	20	2	591		15		3
" B	128	171	8	6	324														
7th " " A	218	84	8	3	313														
" B	156	140	8	3	310	445	265	9		660	318	157	12		490		10		34
" C	159	105	5	6	283	296	263	17		577	159	210	13		387				
" D	198	105	4	10	319														
Jackson	128	291	6	12	441	74	106	7		188	137	305	10		453		26		34
						61	126	1		188									
						19	93			112									
Lake—Greentown	73	85	8	17	184	84	86	16		186	75	88	21		185		11		1
Midway	50	159	2	10	221	55	174	4		239	48	159	5		214		5		12
Uniontown	45	92	14	2	154	45	98	9		154	43	83	18		145				6
Lawrence—Canal Fulton, Precinct A	122	134		1	259	280	242	11		543	277	260	17		555	22			5
" B	180	103	5	1	291														
Lawrence Precinct	174	72	15	5	273	170	73	19		262	150	79	10		251	4			1
Youngstown Hill Precinct	68	55		8	131	81	68			149	75	60	3		139		13		13
Lexington—Alliance	88	69	2	12	169	96	70	3		171	78	78	4	1	163		8		1
Limaville	67	43	7	27	149	106	35	5		149	86	38	8	12	146		39	8	
Marlboro—East	97	87	9	15	214	127	84	16		227	123	81	16	4	224		30	3	
West	103	115	2	7	227	114	139			255	108	142	4		253		11		24
Massillon (City)—1st Ward, Precinct A	209	152	2	6	372	324	280	7		611	276	255	11		545			4	
" B	115	132	3		250														
2d " " A	155	131		2	292	310	288			600	256	239	2		502		13		36
" B	142	121	4	5	272														
3d " " A	154	150		2	309														
" B	166	138			310	448	396	2		848	380	363	4		748		43		6
" C	85	102	1		188														
4th "	97	229			332	94	253	3		350	84	238	3		326	3			24
Nimishillen—Barryville	30	84	1	1	117	24	78			103	34	70			104	6		6	
Louisville, Precinct A	132	193	10	12	349	249	383	21		656	228	374	19		624		4		11
" B	113	179	9	4	307														
Osnaburgh—Mapleton	127	61	4	13	209	125	68	6		199	126	66	5		197	2			7
Osnaburgh	147	186	5	7	351	152	189	9		351	138	200	9		347		5		3
Paris—Minerva	171	89	7	4	271	216	88	3		307	182	141	11		336		45	1	
Paris	81	145	6		233	84	150	4		239	98	220	1		319		3		5
Robertsville	39	95			137	42	97			141							3		2
Perry—Massillon	136	173	2	3	318	144	185			328	136	217			352		8		12
Richville	59	101	1		160	59	109			168	54	98			154				8
Pike	256	106	4	5	376	276	116	5		394	249	104	3		357		14		10
Plain—Lautzenhiser	92	150	9	3	254	89	160	9		259	71	148	8		229	3			10
Middlebranch	59	105	2	7	174	62	120	1		184	89	147			283		3		15

Stark County—Concluded.

Voting precincts.	Governor, 1891.					Secretary of State, 1890.					Governor, 1889					Gains and losses, according to vote of 1890.			
	R.	D.	P.	Peo.		R.	D.	P.	U. L.		R.	D.	P.	U. L.		Republican.		Democrat	
	Wm. McKinley.	James E. Campbell.	John J. Akhenhurst.	John Seitz.	Vote cast in each precinct.	Daniel J. Ryan.	Thaddeus E. Cromley.	Melanchton C. Lockwood.	Ezekiel T. Curtis.	Vote cast in each precinct.	Joseph B. Foraker.	James E. Campbell.	John B. Helwig.	John H. Rhodes.	Vote cast in each precinct.	Gain.	Loss.	Gain.	Loss.
New Berlin (Village)	106	144	29	2	283	101	153	43	.....	297	60	122	1	.....	184	5	.....	.....	9
Sandy	192	117	10	3	324	210	102	8	.....	320	191	96	10	.....	299	.....	18	15	.....
Sugar Creek—Beach City	139	75	6	8	229	141	79	8	.....	229	144	71	9	.....	225	.....	2	.....	4
Elton	29	50	2	.....	82	41	55	3	.....	99	29	63	2	.....	95	.....	12	.....	5
Justus	86	72	3	1	169	109	69	7	.....	186	111	69	3	.....	184	.....	23	3	.....
Wilmot	133	33	6	1	174	140	28	7	.....	177	133	33	12	.....	178	.....	7	5	.....
Tuscarawas—E. Greenville	92	49	3	15	160	114	55	.....	.....	171	123	49	1	.....	274	.....	22	.....	6
Pigeon Run	56	77	3	2	138	60	70	2	.....	132	51	63	4	.....	119	.....	4	7	.....
Stands	20	53	.....	2	76	20	61	.....	.....	81	14	52	1	.....	67	.....	.....	.....	8
W. Brookfield	136	216	6	3	365	139	230	13	.....	382	122	224	13	.....	360	.....	3	.....	14
Washington—Freeburg	78	79	2	15	176	82	88	.....	.....	170	82	83	.....	.....	168	.....	4	.....	9
Maximo	31	95	.....	.....	132	27	110	.....	.....	137	37	110	.....	.....	148	4	.....	.....	15
Mt. Union	75	28	1	5	109	86	25	2	.....	114	91	21	1	.....	115	.....	11	3	.....
Totals	9,465	9,627	407	377	20,089	9,982	10,040	476	.....	20,573	8,324	9,417	544	25	18,402	101	618	155	568
Loss	517	413	.....	.....	.....	.....	.....	.....	.....	.....	.....	.....	.....	.....	.....	.....	517	.....	413

Vote for County Officers.

Office.	Republican.	Vote.	Democrat.	Vote.	Prohibition.	Vote.	Peoples.	Vote.
Sheriff	John M. Stilwell	8,485	Charles A. Krider	9,773	N. K. Bowman	421	B. B. Bowman	443
Commissioner	John C. Gemig	8,997	Josiah Clutz	9,119	George Clapsaddle	438	P. A. Young	489
Treasurer	Jacob Geib	9,089	Joseph Mandru	9,102	Jacob Wyandt	410	John W. Myers	469
Recorder	Joseph A. Reed	9,138	Ed. J. Mack	9,025	James L. Swan	422	O. J. Vine	492
Infirmary Director	Tim. C. Putman	9,069	Leopold Biechele	8,966	John H. Stamp	441	Josiah B. Eberly	547

Summit County.

Voting precincts.	Governor, 1891. R. Wm. McKinley, Jr.	D. James E. Campbell.	P. John J. Ashenhurst.	Peo. John Seitz.	Vote cast in each precinct.	Secretary of State, 1890. R. Daniel J. Ryan.	D. Thaddeus E. Cromley.	P. Melanchton C. Lockwood.	U. L. Ezekiel T. Curtis.	Vote cast in each precinct.	Governor, 1889. R. Joseph B. Foraker.	D. James E. Campbell.	P. John B. Helwig.	U. L. John H. Rhodes.	Vote cast in each precinct.	Gains and losses, according to vote of 1890. Republican. Gain.	Republican. Loss.	Democrat. Gain.	Democrat. Loss.
Akron (City)—1st Ward, Precinct A	184	76	11	10	281	227	80	10	.....	317	183	92	21	.....	297	.....	43	.....	4
" B	178	104	2	9	295	186	106	9	.....	302	178	117	17	.....	317	.....	8	.....	2
" C	100	152	5	18	281	46	120	3	.....	169	53	125	5	.....	183	54	.....	32	.....
2d " " A	122	120	9	18	270	162	116	8	.....	227	116	115	10	.....	249	20	.....	4	.....
" B	156	71	10	19	260	172	59	18	.....	251	136	57	27	.....	243	.....	16	12	.....
" C	140	72	8	10	231	182	62	8	.....	202	114	73	13	.....	201	8	.....	10	.....
3d " " A	127	119	7	15	270	121	109	9	.....	240	115	122	9	.....	251	6	.....	10	.....
" B	140	168	7	10	327	132	155	4	.....	292	155	136	10	1	304	8	.....	13	.....
" C	160	92	7	18	281	162	62	13	.....	240	148	64	13	.....	232	.....	2	30	.....
" D	104	101	7	19	235	111	94	10	.....	216	89	110	11	.....	214	.....	7	7	.....
4th " " A	76	159	4	23	264	136	189	14	.....	341	113	222	16	1	357	.....	42	47	.....
" B	79	179	7	31	300	84	162	7	.....	255	78	188	8	.....	275				
" C	124	59	7	16	209	191	125	18	.....	337	158	130	29	.....	321				
" D	48	177	11	14	252	56	174	10	.....	241	43	182	10	.....	238				
" E	98	123	12	37	271														
5th " " A	96	132	6	18	257	96	103	9	.....	210	93	120	8	2	224	.....	.....	29	.....
" B	119	127	17	24	287	153	147	14	.....	316	123	151	11	.....	286	.....	34	.....	20
" C	128	131	1	53	295	132	115	3	.....	300	108	132	6	2	254	.....	4	16	.....
" D	93	115	6	38	257	87	70	5	.....	163	74	74	10	.....	164	6	.....	45	.....
6th " " A	189	106	6	25	327	185	95	5	.....	285	167	91	11	.....	277	4	.....	11	.....
" B	123	118	9	20	275	145	115	6	.....	268	124	129	5	.....	264	.....	22	3	.....
Bath	174	48	16	28	267	166	49	15	.....	230	198	33	14	.....	248	8	.....	.....	1
Boston	140	140	13	16	313	120	113	20	.....	254	151	111	16	.....	283	20	.....	27	.....
Copley	128	109	19	15	270	126	117	16	.....	261	142	124	14	.....	284	2	.....	.....	8
Coventry	166	255	17	26	470	118	190	11	.....	319	126	236	17	.....	381	48	.....	65	.....
Cuyahoga Falls—East Precinct	134	56	6	34	230	317	150	18	8	496	388	154	23	14	588	45	.....	22	.....
West "	228	116	10	22	376														
Franklin—Clinton Precinct	81	167	6	.....	255	77	139	7	.....	224	85	152	11	.....	249	4	.....	28	.....
Manchester Precinct	91	105	11	1	209	79	107	21	.....	207	79	97	21	.....	198	12	.....	.....	2

Summit County—Concluded.

Voting precincts.	Governor, 1891.					Secretary of State, 1890.					Governor, 1889.					Gains and losses, according to vote of 1890.			
	R.	D.	P.	Peo.		R.	D.	P.	U. L.		R.	D.	P.	U. L.		Republican.		Democrat.	
	Wm. McKinley, jr.	James E. Campbell.	John J. Ashenhurst.	John Seitz.	Vote cast in each precinct.	Daniel J. Ryan.	Thaddeus E. Cromley.	Melanchton C. Lockwood.	Ezekiel T. Curtis.	Vote cast in each precinct.	Joseph B. Foraker.	James E. Campbell.	John B. Helwig.	John H. Rhodes.	Vote cast in each precinct.	Gain.	Loss.	Gain.	Loss.
Green—East Liberty Precinct	51	104	8	5	171	49	111	7	.....	167	51	108	9	.....	170	2	.....	.....	7
Greensburg "	130	64	20	45	260	143	84	19	.....	298	129	74	36	.....	240	.....	13	.....	20
Hudson	228	147	9	13	400	197	141	12	.....	354	240	145	18	.....	405	31	.....	6	.....
Northampton	96	75	7	12	193	102	87	5	.....	194	105	83	8	1	197	.....	6	.....	12
Northfield	152	70	15	5	243	133	45	10	.....	189	151	59	15	.....	230	19	.....	25	.....
Norton—East Precinct	108	150	13	10	283	} 191	260	20	.....	471	140	226	23	.....	393	34	.....	59	.....
West "	117	169	11	17	315														
Portage—East "	88	148	6	21	264	95	139	6	.....	240	84	131	4	.....	221	.....	7	9	.....
West "	122	130	8	21	285	118	126	4	.....	248	127	122	9	.....	261	4	.....	4	.....
Richfield	189	22	6	12	230	175	21	5	.....	206	201	22	4	.....	229	14	.....	1	.....
Springfield	170	220	18	30	445	168	228	.....	.....	397	182	239	20	.....	441	2	.....	.....	8
Stow	105	88	10	31	230	100	87	9	.....	196	127	87	13	.....	221	5	.....	1	.....
Talmadge	176	80	19	34	311	187	83	34	.....	305	201	87	10	1	305	.....	11	.....	3
Twinsburg	108	82	4	2	205	105	68	5	.....	179	118	62	6	.....	187	3	.....	14	.....
Totals	5,566	5,046	411	845	11,963	5,422	4,603	427	.....	10,603	5,373	4,802	541	22	10,882	359	215	530	87
Gain	144	443	.....	.....	.....	.....	.....	.....	.....	.....	.....	.....	.....	.....	.....	144	.....	443	.....

Vote for County Officers.

Office.	Republican.	Vote.	Democrat.	Vote.	Prohibition.	Vote.	Peoples.	Vote.
Commissioner	Jas. Nesbit	5,180	Loren L. Oviatt	4,462	Wilbur W. Fenn	415	Arthur W. Scudder	980
Infirmary Director	Eli Smith	5,222	Hiram H. Brown	4,375	Henry Mest	425	John Sherbondy	1,013

Trumbull County.

Voting precincts.	Governor, 1891.					Secretary of State, 1890.					Governor, 1889.					Gains and losses, according to vote of 1890.			
	R.	D.	P.	Peo.		R.	D.	P.	U. L.		R.	D.	P.	U. L.		Republican.		Democrat.	
	Wm. McKinley, jr.	James E. Campbell.	John J. Ashenhurst.	John Seitz.	Vote cast in each precinct.	Daniel J. Ryan.	Thaddeus E. Cromley.	Melanchton C. Lockwood.	Ezekiel T. Curtis.	Vote cast in each precinct.	Joseph B. Foraker.	James E. Campbell.	John B. Helwig.	John H. Rhodes.	Vote cast in each precinct.	Gain.	Loss.	Gain.	Loss.
Bazetta	75	53	9	3	147	57	38	18	.....	113	76	46	23	2	149	18	.....	15	.....
Cortland	109	28	28	2	167	85	39	25	.....	149	106	35	28	1	170	24	.....	.....	11
Bloomfield	93	43	10	13	161	81	36	9	.....	126	115	44	15	.....	174	12	.....	7	.....
Braceville	137	75	10	9	232	101	43	9	.....	153	141	63	14	.....	219	36	.....	32	.....
Bristol	172	67	25	14	268	161	71	37	.....	272	203	68	31	.....	302	11	.....	.....	4
Brookfield	185	142	8	4	340	119	99	18	.....	238	141	139	13	.....	297	66	.....	43	.....
Champion	97	89	11	4	202	85	77	16	2	180	110	83	16	1	212	12	.....	12	.....
Farmington	76	31	10	13	130	77	24	15	.....	116	80	24	13	3	120	.....	1	7	.....
West Farmington	93	33	21	6	155	88	17	30	.....	135	102	26	27	.....	155	5	.....	16	.....
Fowler	131	62	10	1	207	106	42	10	.....	158	141	50	10	.....	202	25	.....	20	.....
Greene	120	39	31	17	209	110	29	36	.....	175	125	29	36	4	194	10	.....	10	.....
Gustavus	156	36	14	13	221	148	20	21	.....	190	159	20	16	5	203	8	.....	16	.....
Hartford	161	60	11	8	241	115	46	12	.....	174	151	56	20	.....	227	46	.....	14	.....
Orangeville Precinct	28	17	4	.....	49	27	7	4	.....	38	26	16	5	.....	47	1	.....	10	.....
Howland	141	50	6	.....	199	102	24	3	.....	129	145	50	2	.....	199	39	.....	26	.....
Hubbard	202	258	16	3	485	149	220	21	.....	390	147	222	60	.....	429	53	.....	38	.....
Coalburgh Precinct	40	44	4	2	91	25	33	7	.....	65	40	50	3	.....	94	15	.....	11	.....
Johnston	104	65	11	8	190	81	43	18	.....	142	117	50	18	1	187	23	.....	22	.....
Kinsman	183	105	17	5	313	112	39	21	.....	173	174	52	31	4	263	71	.....	66	.....
Liberty	153	99	18	8	285	97	68	23	.....	188	119	79	33	.....	238	56	.....	31	.....
Gerard Precinct	254	132	14	1	405	239	96	13	.....	350	234	126	13	.....	374	15	.....	36	.....
Lordstown	54	92	26	5	177	38	68	33	.....	139	45	98	35	.....	179	16	.....	24	.....
Mecca	61	41	13	3	118	56	34	14	.....	104	71	44	16	.....	132	5	.....	7	.....
East Mecca	63	26	12	3	105	68	17	11	.....	98	77	15	14	1	108	.....	5	9	.....
Mesopotamia	173	25	14	5	218	149	17	10	.....	178	156	19	16	.....	195	24	.....	8	.....
Newton	173	153	12	17	357	155	112	21	.....	290	197	127	15	.....	343	18	.....	41	.....
Southington	118	76	4	4	204	93	71	4	.....	168	116	87	.....	.....	202	25	.....	5	.....
Vernon	139	47	8	1	195	96	29	9	.....	134	143	45	18	.....	2 0	43	.....	18	.....
Vienna	154	73	22	2	254	118	41	19	.....	180	165	63	22	.....	254	36	.....	32	.....

Trumbull County—Concluded.

Voting precincts	Governor, 1891					Secretary of State, 1890.					Governor, 1889.					Gains and losses, according to vote of 1890.			
	R.	D.	P.	Peo.		R.	D.	P.	U. L.		R.	D.	P.	U. L.		Republican.		Democrat	
	Wm. McKinley, jr.	James E. Campbell.	John J. Ashenburst.	John Seitz.	Vote cast in each precinct.	Daniel J. Ryan.	Thaddeus E. Cromley.	Melanchton C. Lockwood.	Ezekiel T. Curtis.	Vote cast in each precinct.	Joseph B. Foraker.	James E. Campbell.	John B. Helwig.	John H. Rhodes.	Vote cast in each precinct.	Gain.	Loss.	Gain.	Loss.
Warren	100	105	3	1	209	75	70	5	.....	151	94	78	8	.....	179	25	.....	35	.....
Leavittsburgh Precinct	45	38	6	.....	90	37	37	4	.....	78	38	37	4	.....	80	8	.....	1	.....
Warren (City)—1st Ward	472	151	17	1	648	387	61	19	.....	467	354	60	20	.....	438	85	.....	90	.....
2d Ward, Precinct A	173	124	2	3	304	310	184	9	.....	504	260	195	6	.....	467	42	.....	37	.....
" B	179	97	3	1	281														
3d Ward	201	83	7	2	295	160	65	13	.....	243	148	59	15	3	228	41	.....	18	.....
Weathersfield—Precinct A	274	101	8	1	386	457	117	25	.....	602	519	220	23	.....	767	223	.....	175	.....
" B	234	145	7	1	388														
" C	172	46	3	2	223														
Mineral Ridge	227	48	6	2	283	184	33	3	.....	220	209	54	6	.....	269	43	.....	15	.....
Totals	5,722	2,999	461	188	9,372	4,548	2,067	565	2	7,210	5,247	2,529	645	25	8,516	1,180	6	947	15
Gain	1,174	932	.....	.....	.....	.....	.....	.....	.....	.....	.....	.....	.....	.....	.....	1,174	.....	932	.....

VOTE FOR COUNTY OFFICERS.

Office.	Republican.	Vote.	Democrat.	Vote.	Prohibition.	Vote.	Peoples.	Vote.
Sheriff	John H. Dilley	5,513	Cyrus Force	2,767	L. O. Harshman	455	Ransom Hull	212
Coroner	Marshall L. Williams	5,482	John Dabney	2,774	Seth Hulse	454	A. D. Prentice	210
Commissioner	W. M. Wilson	5,417	John E. Brady	2,820	C. H. Stambaugh	461	Wm. King	216
Treasurer	William Herbert	5,485	Chas. Pierson	2,825	E. Geiger	458	W. H. Bushnell	209
Recorder	I. M. Thompson	5,514	John H. Goe	2,809	L. G. Spencer	456	C. J. Morford	203
Surveyor	F. B. Gilder	5,486	Sam Q. March	2,775	J. M. Braden	457	D. A. Fowler	213
Infirmary Director	Curtis Hall	5,487	J. Klingensmith	2,785	Geo Martin	456	Henry Earnest	220

Tuscarawas County.

Voting precincts.	Governor, 1891.					Secretary of State, 1890.					Governor, 1889.					Gains and losses, according to vote of 1890.			
	R.	D.	P.	Peo.		R.	D.	P.	U. L.		R.	D.	P.	U. L.		Republican.		Democrat.	
	Wm. McKinley, jr.	James E. Campbell.	John J. Ashenhurst.	John Seitz.	Vote cast in each precinct.	Daniel J. Ryan.	Theddeus E. Cromley.	Melanchton C. Lockwood.	Ezekiel T. Curtis.	Vote cast in each precinct.	Joseph B. Foraker.	James E. Campbell.	John B. Helwig.	John H. Rhodes.	Vote cast in each precinct.	Gain.	Loss.	Gain.	Loss.
Auburn	53	161	7	10	236	54	175	8	.....	237	57	183	8	.....	248	.....	1	.....	11
Bucks—East Precinct	7	71	1	7	89	4	94	.....	.....	98	} 25	233	.....	.....	261	} 3	.....	.....	23
West "	21	140	.....	3	168	17	142	.....	.....	160						} 4	.....	.....	2
Clay	151	135	4	6	300	159	140	3	.....	302	158	157	3	.....	318	.....	8	.....	5
Dover—Precinct 1	155	214	7	3	391	} 455	647	25	.....	1,127	416	654	41	.....	1,126	69	.....	25	.....
" 2	105	172	10	9	298														
" 3	147	138	7	4	300														
" 4	117	148	1	3	269														
Fairfield	106	114	.....	29	259	90	126	.....	.....	216	94	115	.....	.....	209	16	.....	.....	12
Franklin	111	152	1	22	288	90	169	1	.....	260	115	150	5	.....	270	21	.....	.....	17
Goshen—Precinct 1	105	128	.....	16	251	} 365	280	5	.....	630	318	267	7	.....	597	} 29	.....	10	.....
" 2	187	110	1	3	307														
" 3	141	183	7	4	339														
" 4	116	71	10	7	210														
" 5	124	91	5	7	230														
" 6	172	184	4	.....	361														
Jefferson	46	183	1	11	247	46	210	.....	.....	257	50	217	1	.....	274	.....	.....	.....	27
Lawrence	164	154	1	8	340	165	166	5	.....	337	181	195	6	.....	382	.....	1	.....	12
Mill—Dennison, Precinct 1	183	171	7	.....	365	} 285	312	13	.....	609	272	303	15	2	597	100	.....	40	.....
" 2	202	181	.....	.....	391														
Uhrichsville " 1	272	112	21	1	407	216	96	33	.....	345	274	108	40	.....	420	56	.....	16	.....
" 2	248	122	16	4	391	192	94	22	.....	308	215	100	25	1	342	56	.....	28	.....
" 3	240	137	10	5	403	192	117	17	.....	326	201	128	14	.....	343	48	.....	20	.....
Oxford	223	239	14	17	499	230	230	25	.....	468	230	250	35	.....	516	13	.....	2	.....
Perry	94	92	.....	1	187	87	96	3	.....	187	104	114	4	.....	222	7	.....	.....	4
Rush	103	87	7	25	224	100	99	10	.....	209	106	111	17	.....	234	3	.....	.....	12
Salem	145	225	22	4	398	109	231	19	.....	359	155	251	21	.....	428	36	.....	.....	6
Sandy	206	193	3	35	439	189	186	.....	.....	381	207	192	19	.....	419	17	.....	7	.....
Sugar Creek	86	261	4	3	359	76	246	5	.....	327	73	268	8	.....	351	10	.....	15	.....
Union	96	25	8	8	139	86	18	9	.....	113	115	27	10	.....	152	10	.....	7	.....

Tuscarawas County—Concluded.

Voting precincts.	Governor, 1891.					Secretary of State, 1890.					Governor, 1889.					Gains and losses, according to vote of 1890.			
	R.	D.	P.	Peo.		R.	D.	P.	U. L.		R.	D.	P.	U. L.		Republican.		Democrat.	
	Wm. McKinley, jr.	James E. Campbell.	John J. Ashenhurst.	John Seitz.	Vote cast in each precinct.	Daniel J. Ryan.	Thaddeus E. Cromley.	Melanchton C. Lockwood.	Ezekiel T. Curtis.	Vote cast in each precinct.	Joseph B. Foraker.	James E. Campbell.	John B. Helwig.	John H. Rhodes.	Vote cast in each precinct.	Gain.	Loss.	Gain.	Loss.
Warren	115	80	.....	10	206	115	91	.....	.....	207	117	96	4	.....	217	.....	.....	.....	11
Warwick	124	126	4	45	301	131	146	6	.....	284	143	140	2	.....	287	.....	7	.....	20
Washington	68	125	12	1	206	54	104	18	.....	176	64	126	18	.....	209	14	.....	21	.....
Wayne	73	195	.....	5	274	68	190	.....	.....	258	63	204	2	.....	272	5	.....	5	.....
York	51	176	.....	18	252	51	211	.....	.....	262	54	190	.....	.....	244	.....	.....	.....	35
Totals	4,557	5,099	195	334	10,332	4,057	5,093	258	.....	9,430	4,257	5,254	344	3	9,904	517	17	203	197
Gain	500	6	.....	.....	.....	.....	.....	.....	.....	.....	.....	.....	.....	.....	.....	500	.....	6	.....

Vote for County Officers.

Office.	Republican.	Vote.	Democrat.	Vote.	Prohibition.	Vote.	Peoples.	Vote.
*Sheriff	Wm. Adams	4,830	Peter Goeler	4,357	Samuel Hagan	229	Cyrus McQueen	1
Auditor	Jos. C. Cross	4,180	Edgar A. Walter	4,942	Jas. W. Taylor	211	John S. Kellar	453
Commissioner	Abraham H. Wilson	4,401	Wesley Emerson	4,528	John Brunning	224	Valentine Wills	614
Treasurer	Wesley M. Tracy	4,320	C C Forney	4,772	W. C. Williamson	217	John Wolf	477
Infirmary Director	Chas. Lohmers	4,439	Lewis Geckler	4,667	I. N. Gibson	208	John Smith	423

*Scattering, 51.

Union County.

Voting precincts.	Governor, 1891.					Secretary of State, 1890.					Governor, 1889.					Gains and losses, according to vote of 1890.			
	R.	D.	P.	Peo.		R.	D.	P.	U. L.		R.	D.	P.	U. L.		Republican		Democrat	
	Wm. McKinley, jr.	James E. Campbell.	John J. Ashenhurst.	John Seitz.	Vote cast in each precinct.	Daniel J. Ryan.	Thaddeus E. Cromley.	Melanchton C. Lockwood.	Ezekiel T. Curtis.	Vote cast in each precinct.	Joseph B. Foraker.	James E. Campbell.	John B. Helwig.	John H. Rhodes.	Vote cast in each precinct.	Gain.	Loss.	Gain.	Loss
Allen	188	67	4	35	295	220	84	4	.....	310	213	82	4	.....	300	.....	32	.....	17
Claiborne—North Precinct	202	106	11	45	366	414	240	60	13	732	457	243	59	.....	760	.....	9	.....	28
South "	203	106	12	51	375														
Darby	141	146	6	6	305	160	156	6	.....	321	153	154	5	.....	312	.....	19	.....	10
Dover	116	94	7	16	235	127	113	17	2	260	117	108	14	.....	239	.....	11	.....	19
Jackson	126	115	3	33	279	126	159	6	....	291	132	158	19	.....	309	.....	.....	.....	44
Jerome—North Precinct	124	52	7	20	203	134	57	11	.....	201	130	64	8	.....	202	.....	10	.....	5
South "	95	66	11	5	177	95	57	10	.....	161	107	70	14	.....	191	.....	.....	9	.....
Leesburg—East Precinct	76	53	4	50	185	77	47	5	58	187	226	137	14	.....	390	.....	1	6	.....
West "	108	53	6	12	179	113	56	4	3	175						.....	5	.....	3
Liberty	170	122	8	41	340	194	139	6	...	339	197	150	8	.....	356	.....	24	.....	17
Mill Creek	41	97	16	12	168	43	105	26	4	179	45	109	32	.....	186	.....	2	.....	8
Paris—East Precinct	52	73		.....	126	190	272	8	.....	470	187	258	7	.....	454	3	.....	.....	23
West "	109	71	3	.....	184														
Marysville (Village)—East Precinct	127	181	10	2	322	341	170	35	.....	553	341	162	29	.....	532				
West "	246	94	11	3	360														
Taylor	161	100	9	39	305	166	104	18	.....	287	183	95	16	.....	297	.....	5	.....	4
Union	265	163	6	3	440	257	185	16	.....	457	253	189	24	.....	468	8	.....	.....	22
Washington	158	73	14	25	277	200	76	11	.....	287	213	81	11	.....	308	.....	42	.....	3
York	262	87	10	29	390	274	94	10	.....	3.8	286	85	7	.....	379	.....	12	.....	7
Totals	2,970	1,919	158	427	5,511	3,131	2,114	253	80	5,588	3,240	2,145	271	.....	5,683	11	172	15	210
Loss	161	195	.....	.....	.....	.....	.....		.....	.....	.....	.....	.....	.....	.....	.....	161	.....	195

Vote for County Officers—*Union County.*

Office.	Republican.	Vote.	Prohibition.	Vote.	Peoples.	Vote.
Coroner	Argus B. Swisher	2,812	Joseph Hutchinson	150	S. S. Drake	1,142
Commissioner	Berry Hannawalt	2,807	John Kilbury	160	Robert L. Stimmel	1,368
Treasurer	Peleg Cranston	2,789	Thos. Conner	167	W. W. Bales	1,316
Infirmary Director	David R. White	2,800	Thos. Yeasley	152	Enos Bell	1,211

Van Wert County.

Voting precincts.	Governor, 1891.					Secretary of State, 1890					Governor, 1889.					Gains and losses, according to vote of 1890.			
	R.	D.	P.	Peo.		R.	D.	P.	U. L.		R.	D.	P.	U. L.		Republican.		Democrat.	
	Wm. McKinley, jr.	James E. Campbell.	John J. Ashenhurst.	John Seitz.	Vote cast in each precinct.	Daniel J. Ryan.	Thaddeus E. Cromley.	Melanchton C. Lockwood.	Ezekiel T. Curtis.	Vote cast in each precinct.	Joseph B. Foraker.	James E. Campbell.	John B. Helwig.	John H. Rhodes.	Vote cast in each precinct.	Gain.	Loss.	Gain.	Loss.
Harrison	124	239	3	.....	366	104	234	3	5	347	127	229	4	.....	361	20	.....	5	.....
Hoaglin	213	213	5	9	440	191	208	11	.....	411	218	220	21	.....	459	22	.....	5	.....
Jackson	127	170	1	.....	300	112	149	3	.....	265	139	167	1	.....	307	15	.....	21	.....
Jennings	112	103	4	3	224	104	102	4	.....	210	105	113	11	.....	229	8	.....	1	.....
Liberty	147	173	1	8	332	212	322	5	10	551	260	324	5	.....	589	34	.....	.....	1
Ohio City Precinct	99	130	5	.....	237													.....	9
Pleasant	176	152	6	1	335	163	164	9	2	338	186	164	10	.....	360	13	.....	.....	12
Van Wert (City)—1st Ward	190	171	8	2	371	167	171	7	.....	346	183	160	7	.....	350	23	.....	.....	.....
2d "	133	112	7	1	254	118	88	13	1	220	113	103	6	.....	224	15	.....	24	.....
3d "	263	138	8	1	417	203	147	11	24	663	202	128	19	1	351	60	.....	.....	9
4th "	258	170	10	1	443	203	168	17	.....	390	220	166	26	.....	412	55	.....	2	.....

Ridge	205	175	12	1	393	188	174	13	.....	375	196	169	15	.....	382	17	.....	1	.....
Tully—East Precinct	107	212	13	4	336	} 167	309	22	.....	503	158	305	16	.....	478	7	.....	33	.....
West "	67	130	2	.....	199														
Union	165	210	6	14	398	143	221	8	13	386	151	242	5	.....	399	22	.....	.....	11
Scott Precinct	47	91	10	2	155	37	104	10	1	152	49	83	11	.....	143	10	.....	.....	13
Washington—East Precinct	52	220	2	6	280	47	215	.....	.....	262	51	220	3	.....	274	5	.....	5	.....
Middlepoint Precinct	108	107	11	1	227	105	112	7	.....	225	106	115	7	.....	229	3	.....	.....	5
Delphos (City) 3d Ward	89	181	7	.....	281	73	207	4	.....	287	87	204	6	.....	298	16	.....	.....	26
4th "	89	93	.....	1	183	77	81	1	.....	159	93	84	1	.....	178	12	.....	12	.....
Wilshire—East Precinct	163	176	8	6	355	146	190	18	.....	3 6	160	176	16	.....	352	17	.....	.....	14
West "	103	51	10	1	167	88	59	15	.....	163	105	43	18	.....	168	15	.....	.....	8
York	227	65	10	4	306	213	53	13	.....	279	253	75	15	.....	343	14	.....	12	.....
Venedocia Precinct	108	28	17	1	155	94	29	36	.....	149	92	36	30	.....	158	14	.....	.....	1
Totals	3 372	3,510	166	67	7,154	2,955	3,507	220	34	6,735	3,254	3,526	253	1	7,044	417	.....	121	118
Gain	417	3	.....	.....	.....	.....	.....	.....	.....	.....	.....	.....	.....	.....	.....	.....	.....	3	.....

VOTE FOR COUNTY OFFICERS—*Van Wert County.*

Office.	Republican.	Vote.	Democrat.	Vote.	Prohibition.	Vote
Sheriff	Orland W. Johnston	3,237	Applon P. Shumaker	3,561	John W. Parmer	154
Coroner	Richard J. Morgan	3,288	Chas. L. McFadden	3,488	David Harnley	160
Commissioner	John C. Robinson	3,427	Peter Knittle	3,359	John Whyman	158
Treasurer	Joseph Baltzell	3,318	Peter Hertz, jr	3,465	John Stripe	159
Surveyor	Frank P. Stump	3,274	Levi R. Beatty	3,505	Chas. J. Foster	165
Prosecuting Attorney	Guilford L. Marble	3,312	Clement V. Hoke	3,482	James H. Sims	153
Infirmary Director	David J. Edwards	3,274	Richard Davidson	3,496	Ed. E. Jones	168

Vinton County.

Voting precincts.	Governor, 1891.					Secretary of State, 1890.					Governor, 1889.					Gains and losses, according to vote of 1890.			
	R.	D.	P.	Peo.		R.	D.	P.	U. L.		R.	D.	P.	U. L.		Republican.		Democrat.	
	Wm. McKinley, jr.	James E. Campbell.	John J. Ashenhurst.	John Seitz.	Vote cast in each precinct.	Daniel J. Ryan.	Thaddeus E. Cromley.	Melanchton C. Lockwood.	Ezekiel T. Curtis.	Vote cast in each precinct.	Joseph B. Foraker.	James E. Campbell.	John B. Helwig.	John H. Rhodes.	Vote cast in each precinct.	Gain.	Loss.	Gain.	Loss.
Brown—Northeast	64	38	1	.....	103	53	28	2	.....	83	65	36	4	.....	105	11	.....	10	.....
Southeast	18	47	1	.....	67	28	46	1	.....	75	22	62	1	.....	85	.....	10	1	.....
Clinton	171	148	9	7	337	167	204	8	.....	381	172	221	8	.....	402	4	....	.....	56
Eagle	74	109	....	2	190	96	113	.....	.....	209	80	118	.....	.....	198	.....	22	.....	4
Elk	231	213	4	4	455	267	210	4	.....	481	249	252	7	.....	512	.....	36	3	.....
Harrison	108	119	7	1	238	94	149	6	.....	251	106	146	6	.....	254	14	.....	.....	30
Jackson	139	122	3	1	269	128	131	3	.....	262	137	130	5	.....	273	11	.....	.....	9
Knox	118	69	5	2	195	114	78	7	.....	199	101	94	8	.....	204	4	.....	.....	9
Madison	155	203	4	2	367	175	216	5	.....	397	177	233	5	.....	416	.....	20	.....	13
Richland—North	56	97	1	1	156	56	123	.....	.....	187	59	118	2	.....	179	.....	.....	.....	26
South	62	74	1	.....	139	71	87	1	.....	159	71	91	1	.....	163	.....	9	.....	13
Swan	148	65	9	4	227	153	81	8	.....	243	171	74	9	.....	254	.....	5	.....	16
Vinton	67	168	6	1	243	66	201	6	.....	273	69	195	5	.....	270	1	.....	.....	33
Wilkesville--East	113	26	1	1	141	122	25	1	.....	148	111	40	7	.....	159	.....	9	1	.....
West	85	103	.....	1	190	83	139	.....	.....	223	71	159	.....	.....	230	2	.....	.....	36
Totals	1,609	1,601	52	27	3,317	1,673	1,831	52	.....	3,565	1,661	1,969	68	.....	3,704	47	111	15	245
Loss	64	230	.....	.....	.....	.....	.....	.....	.....	.....	.....	.....	.....	.....	.....	.....	64	.....	230

VOTE FOR COUNTY OFFICERS—*Vinton County.*

Office.	Republican.	Vote.	Democrat.	Vote.	Prohibition.	Vote.	Peoples.	Vote.
Coroner	S. H. Quick	1,585	Horace Redd	1,559	E. S. Ray	54	Henry Reynolds	27
Commissioner	Henry C. Robbins	1,589	Henry J. Wescoat	1,556	S. S. Curry	54	Edward H. Wallar	33
Surveyor	S. R. Walker	1,612	L. D. Calvin	1,540	P. Homer Wilson	52		
Infirmary Director	Robert Sage	1,592	Dennis Wilson	1,555	W. T. Moore	51	M. B. Cooley	28

Warren County.

Voting precincts.	Governor, 1891.					Secretary of State, 1890.					Governor, 1889					Gains and losses, according to vote of 1890.			
	R.	D.	P.	Peo.		R.	D.	P.	U. L.		R.	D.	P.	U. L.		Republican.		Democrat.	
	Wm. McKinley, jr.	James E. Campbell.	John J. Ashenhurst.	John Seitz.	Vote cast in each precinct.	Daniel J. Ryan.	Thaddeus E. Cromley.	Melanchton C. Lockwood.	Ezekiel T. Curtis.	Vote cast in each precinct.	Joseph B. Foraker.	James E. Campbell.	John B. Helwig.	John H. Rhodes.	Vote cast in each precinct.	Gain.	Loss.	Gain.	Loss.
Clear Creek—Ridgeville Precinct	103	132	6	3	246	113	123	7	.....	246	114	155	5	.....	275	.....	10	9	.....
Springboro "	206	128	13	14	365	209	151	8	.....	368	230	154	6	.....	391	.....	3	.....	23
Deerfield—East "	118	134	4	1	259	186	253	10	.....	451	234	286	14	.....	540	22	.....	9	.....
West "	90	128	6	7	225														
Franklin—East "	113	138	6	4	268	565	390	25	.....	987	613	471	14	.....	1,140	54	.....	58	.....
South "	221	122	2	8	355														
West "	285	188	3	5	484														
Hamilton	258	187	16	5	471	244	169	20	.....	437	276	190	25	.....	497	14	.....	18	.....
Harlan	189	218	15	4	426	165	194	17	.....	378	193	251	27	.....	472	24	.....	24	.....
Massie	234	61	11	5	320	227	64	12	.....	304	252	81	17	.....	353	7	.....	.....	.....
Salem	240	183	2	1	431	243	179	7	.....	431	264	204	3	.....	471	.....	3	4	.....
Turtlecreek—Northeast Precinct	244	72	3	4	327	487	160	16	.....	665	503	201	25	.....	737	21	.....	2	.....
Northwest "	205	107	6	.....	319														
Southeast "	247	91	5	4	349	347	201	10	.....	561	389	242	6	.....	643				
Southwest "	159	93	2	4	260														

Warren County—Concluded.

Voting precincts.	Governor, 1891.					Secretary of State, 1890.					Governor, 1889.					Gains and losses, according to vote of 1890.			
	R.	D.	P.	Peo.		R.	D.	P.	U.L.		R.	D.	P.	U.L.		Republican.		Democrat.	
	Wm. McKinley, jr.	James E. Campbell.	John J. Ashenhurst.	John Seitz.	Vote cast in each precinct.	Daniel J. Ryan.	Theddeus E. Cromley.	Malanchton C. Lockwood.	Ezekiel T. Curtis.	Vote cast in each precinct.	Joseph B. Foraker.	James E. Campbell.	John B. Helwig.	John H. Rhodes.	Vote cast in each precinct.	Gain.	Loss.	Gain.	Loss.
Union	167	93	4	3	270	148	74	8	.....	230	165	96	6	.....	268	19	.....	19	.....
Washington	180	97	2	1	281	151	81	1	.....	234	181	111	3	.....	296	29	.....	16	.....
Wayne—North	219	127	19	5	372	} 373	189	39	.....	608	376	225	51	.....	657	8	.....	28	.....
South	162	90	15	1	270														
Totals	3,640	2,392	140	79	6,312	3,458	2,228	180	.....	5,898	3,790	2,667	202	.....	6,704	198	16	187	28
Gain	182	164	.....	.....	.....	.....	.....	.....	.....	.....	.....	.....	.....	.....	.....	182	.....	164	.....

Vote for County Officers.

Office.	Republican.	Vote.	Democrat.	Vote.	Prohibition.	Vote.
Clerk	George L, Schenck	3,426	Walter G. Rockhill	2,437	Ira C. Ertel	144
Commissioner	James M. Keever	3,516	Chas. T. Hawke	2,326	Wm. H. Frank	148
Treasurer	Robert G. Hufford	3,511	Henry C. Miller	2,332	Simpson Nutt	149
Infirmary Director	T. Gibbs White	3,517	Richard Ford	2,322	James H. Weer	150

Washington County.

Voting precincts.	Governor, 1891.					Secretary of State, 1890.					Governor, 1889.					Gains and losses, according to vote of 1890.			
	R.	D.	P.	Peo.		R.	D.	P.	U. L.		R.	D.	P.	U. L.		Republican.		Democrat.	
	Wm. McKinley, jr.	James E. Campbell.	John J. Ashenhurst.	John Seitz.	Vote cast in each precinct.	Daniel J. Ryan.	Thaddeus E. Cromley.	Melanchton C. Lockwood.	Ezekiel T. Curtis.	Vote cast in each precinct.	Joseph B. Foraker.	James E. Campbell.	John B. Helwig.	John H. Rhodes.	Vote cast in each precinct.	Gain.	Loss.	Gain.	Loss.
Adams	158	230	2	5	401	147	218	6		372	184	227	4		415	11		12	
Aurelius—Elba Precinct	80	46	2	3	134	89	44			134	89	53	4		147		9	2	
Macksburg Precinct	83	31			114	77	32			109	76	29			106	6			1
Barlow	232	78	11	4	330	225	82	12		320	208	92	12		314	7			4
Belpre—Belpre Precinct	140	115	4	3	266	112	92	5		209	115	116	5		238	28		23	
Belpre (Village)	190	123	10		325	152	89	17		258	161	113	12		287	38		34	
Decatur	195	111	6	1	313	196	112	13		322	199	117	11		329		1		1
Dunham	84	101	3	1	193	78	105	3		186	86	120	4		210	6			4
Fairfield	67	98	9	5	180	63	104	10		177	67	108	16		193	4			6
Fearing	79	150			235	63	143			206	80	179			259	16		7	
Grandview	147	292	24	2	466	142	306	21		470	154	297	22		475	5			14
Independence	90	216	4		311	81	205	5		292	73	223	5		301	9		11	
Lawrence—Cow Run Precinct	81	71	4		156	67	70	3		141	75	82	5		162	14		1	
Upper Precinct	109	112	1		222	84	101			185	98	117	1		217	25		11	
Liberty	160	133	1		295	141	126			267	162	140			302	19		7	
Ludlow	56	163	1		220	53	169	2		225	47	191	2		240	3			6
Marietta—Fultonburg Precinct	86	44		1	132	22	10			32						64		34	
Harmar Precinct	48	24			72	32	32			64	42	65			110	16			8
Little Muskingum Precinct	108	51	2		161	147	76	1		224	264	151	16		439		39		25
Marietta (City)—1st Ward	165	143	1		310	127	128	2		257	166	88	2		258	38		15	
2d "	173	163	1	2	343	158	149	1		331	115	126	4		246	15		14	
3d "	295	193	17	3	513	291	161	10		462	142	147	9		307	4		32	
4th "	200	240	3	1	447	175	216	3		395	255	177	21		462	25		24	
5th "	146	68	4		221	122	79	9		210	181	207	6		397	24			11
6th "	104	70	8		184	92	68	10		170						12		2	
Muskingum	115	136	1		255	108	123	1		232	127	133	1		262	7		13	
Newport—Lower Precinct	114	115	1	8	238	99	125			224						15			10
Upper "	165	100	7		272	148	115	4		268	226	238	8		473	17			15
Palmer	99	37	4	2	142	80	36	7		123	98	31	4		133	19		1	
Salem	195	181	1		331	177	186	2		365	191	190	3		385	18			5

Washington County—Concluded.

Voting precincts.	Governor, 1891.					Secretary of State, 1890.					Governor, 1889.					Gains and losses, according to vote of 1890.			
	R.	D.	P.	Peo.	Vote cast in each precinct.	R.	D.	P.	U. L.	Vote cast in each precinct.	R.	D.	P.	U. L.	Vote cast in each precinct.	Republican.		Democrat.	
	Wm. McKinley, jr.	James E. Campbell.	John J. Ashenhurst.	John Seitz.		Daniel J. Ryan.	Thaddeus E. Cromley.	Melanchton C. Lockwood.	Ezekiel T. Curtis.		Joseph B. Foraker.	James E. Campbell.	John B. Helwig.	John H. Rhodes.		Gain.	Loss.	Gain.	Loss.
Warren	152	194	1	.....	353	167	194	2	.....	364	165	221	1	.....	389	.....	15	.....	.....
Waterford—Beverly Precinct	208	110	2	4	327	} 357	208	19	.....	586	362	230	9	7	608	7	.....	16	.....
Waterford "	142	114	2	12	277														
Watertown	112	195	2	9	322	112	188	5	.....	305	106	211	7	.....	325	.....	.....	7	.....
Wesley	221	53	19	8	304	220	49	25	.....	296	239	49	23	.....	311	1	.....	4	.....
Totals	4,799	4,301	158	74	9,415	4,404	4,141	198	.....	8,761	4,553	4,471	217	7	9,300	466	71	270	110
Gain	395	160	.....	.....	.....	.....	.....	.....	.....	.....	.....	.....	.....	.....	.....	395	.....	160	.....

Vote for County Officers.

Office.	Republican.	Vote.	Democrat.	Vote.	Prohibition.	Vote.
Coroner	Frank E. McKim	4,634	Abdul M. Templeton	4,115	Calvin Leseur	159
Commissioner	Saml S. McGee	4,584	Wm. Caywood	4,160	J. S. Van Valey	151
Treasurer	Geo. W. Stanley	4,673	Dudley W. Sprague	4,099	John Welsh, jr	156
Prosecuting Attorney	John C. Preston	4,587	Henry F. Kraft	4,196	H. C. Frye	160
Infirmary Director	Geo. W. Richards	4,627	Louis Blohm, jr	4,125	J. M. McEl Hinney	165

Wayne County.

Voting precincts.	Governor, 1891.					Secretary of State, 1890.					Governor, 1889.					Gains and losses, according to vote of 1890.			
	R.	D.	P.	Peo.		R.	D.	P.	U. L.		R.	D.	P.	U. L.		Republican.		Democrat	
	Wm. McKinley, jr.	James E. Campbell.	John J. Ashenhurst.	John Seitz.	Vote cast in each precinct.	Daniel J. Ryan.	Thaddeus E. Cromley.	Melanchton C. Lockwood.	Ezekiel T. Curtis.	Vote cast in each precinct.	Joseph B. Foraker.	James E. Campbell.	John B. Helwig.	John H. Rhodes.	Vote cast in each precinct.	Gain.	Loss.	Gain.	Loss
Baughman—1st Precinct	113	52	8	4	177	111	60	19	.....	200	108	65	16	.....	190	2	.....	.....	8
2d "	102	108	5	4	222	117	114	7	.....	238	103	100	9	.....	219	.....	15	.....	6
3d "	103	152	2	.....	258	107	166	1	.....	274	109	154	.....	.....	266	.....	4	.....	14
Canaan—1st Precinct	76	68	11	.....	157	85	71	14	.....	172	69	70	15	.....	157	.....	9	.....	3
2d "	134	70	13	1	220	116	78	15	.....	221	120	69	15	.....	205	18	.....	.....	8
3d "	158	125	13	.....	299	141	145	23	.....	310	116	148	32	.....	298	17	.....	.....	20
Chester	195	190	21	.....	412	206	212	32	.....	455	215	215	23	.....	454	.....	11	.....	22
Chippewa—1st Precinct	84	149	10	1	241	246	365	12	.....	623	224	380	17	.....	622	.....	37	6	.....
2d "	125	222	7	7	361														
Clinton—1st Precinct	121	144	10	1	278	244	257	24	.....	527	212	254	25	.....	492	.....	5	.....	.....
2d "	118	113	10	1	243														
Congress—1st "	197	168	11	.....	377	195	197	13	.....	404	183	185	17	.....	386	2	.....	.....	29
2d "	91	106	16	1	215	89	114	11	.....	214	96	104	13	.....	215	2	.....	.....	8
East Union—1st Precinct	113	174	11	2	300	111	184	14	.....	309	101	178	15	.....	295	2	.....	.....	10
2d "	64	95	1	.....	160	70	102	3	.....	176	67	95	8	.....	170	.....	6	.....	7
Franklin	135	184	9	.....	331	147	188	15	.....	351	128	183	19	.....	330	.....	12	.....	4
Green—1st Precinct	153	97	12	.....	264	163	109	12	.....	285	128	98	13	.....	240	.....	10	.....	12
2d "	180	274	5	.....	460	189	274	6	.....	469	167	258	2	.....	429	.....	9	.....	.....
Milton—1st "	48	118	1	.....	170	57	129	1	.....	188	58	115	1	.....	174	.....	9	.....	11
2d "	89	117	8	2	217	99	120	14	.....	234	88	122	6	.....	217	.....	10	.....	3
Paint	37	171	9	5	223	41	196	15	.....	252	29	174	19	.....	222	.....	4	.....	25
West Lebanon Precinct	44	93	2	1	140	52	105	1	.....	159	45	99	2	.....	142	.....	8	.....	12
Plain	235	173	40	1	449	242	194	42	.....	481	231	170	37	.....	438	.....	7	.....	21
Salt Creek—1st Precinct	120	109	10	.....	241	128	120	11	.....	258	115	119	14	.....	251	.....	8	.....	11
2d "	32	129	9	1	172	31	123	10	.....	164	26	119	14	.....	160	1	.....	6	.....
Sugar Creek	150	208	5	3	367	155	245	9	.....	409	143	212	18	.....	372	.....	5	.....	37
Wayne	163	174	46	3	393	177	194	57	2	435	166	177	51	4	399	.....	14	.....	20
Wooster	114	144	9	1	270	131	157	11	.....	292	113	144	13	.....	271	.....	17	.....	13
Wooster (City)—1st Ward	102	152	6	.....	262	100	168	3	.....	269	109	148	7	.....	265	2	.....	.....	16

Wayne County—Concluded.

Voting precincts.	Governor, 1891.					Secretary of State, 1890.					Governor, 1889.					Gains and losses, according to vote of 1890.			
	R.	D.	P.	Peo.		R.	D.	P.	U. L.		R.	D.	P.	U. L.		Republican.		Democrat.	
	Wm. McKinley, jr.	James E. Campbell.	John J. Ashenhurst.	John Seitz.	Vote cast in each precinct.	Daniel J. Ryan.	Thaddeus E. Cromley.	Melanchton C. Lockwood.	Ezekiel T. Curtis.	Vote cast in each precinct.	Joseph B. Foraker.	James E. Campbell.	John B. Helwig.	John H. Rhodes.	Vote cast in each precinct.	Gain.	Loss.	Gain.	Loss.
Wooster (City)—2d Ward	263	164	54	2	487	267	162	50	.....	481	232	155	69	.....	457	.....	4	2	.....
3d "	117	157	8	1	287	108	161	11	.....	279	96	146	14	.....	257	9	.....	.....	4
4th "	109	107	7	.....	221	104	119	9	.....	242	93	116	6	.....	216	5	.....	.....	12
5th "	50	86	2	.....	140	56	95	2	.....	154	42	90	3	.....	135	.....	6	.....	9
Totals	3,935	4 593	391	42	9,020	4,085	4,924	467	2	9,515	3,732	4,662	513	4	8,944	60	210	14	345
Loss	150	331	.....	.....	.....	.....	.....	.....	.....	.....	.....	.....	.....	.....	.....	.....	150	.....	331

VOTE FOR COUNTY OFFICERS.

Office.	Republican.	Vote.	Democrat.	Vote.	Prohibition.	Vote.
Commissioner	John B. Snyder	3,700	Andrew Oberlin	4,476	Joseph H. Stitt	409
Treasurer	Ashael W. Shearer	3,932	Chas. M. Lovett	4,293	James Rittenhouse	376
Prosecuting Attorney	James B. Meech	4,070	Asbury D. Metz	4,215	.....	.....
Infirmary Director	Peter Smith	3,755	Elias Langell	4,403	Hugh M. Davidson	410

Williams County.

Voting precincts.	Governor, 1891.					Secretary of State, 1890.					Governor, 1889.					Gains and losses, according to vote of 1890.			
	R.	D.	P.	Peo.		R.	D.	P.	U. L.		R.	D.	P.	U. L.		Republican.		Democrat.	
	Wm. McKinley, jr.	James E. Campbell.	John J. Ashenhurst.	John Seitz.	Vote cast in each precinct.	Daniel J. Ryan.	Theddeus E. Cromley.	Melanchton C. Lockwood.	Ezekiel T. Curtis.	Vote cast in each precinct.	Joseph B. Foraker.	James E. Campbell.	John B. Helwig.	John H. Rhodes.	Vote cast in each precinct.	Gain.	Loss.	Gain.	Loss.
Brady	279	145	20	22	477	294	141	32	.....	475	273	138	34	.....	445	.....	15	4	.....
Bridgewater	143	93	12	58	313	177	128	11	.....	316	184	143	7	1	335	.....	34	.....	35
Center	148	185	5	31	374	148	199	7	.....	354	167	204	6	4	381	.....	.....	.....	14
Florence—North Precinct	103	132	1	51	290	171	324	7	4	506	219	327	2	12	561	25	.....	.....	36
South "	93	156	3	16	277														
Jefferson	144	184	4	5	345	130	209	2	.....	341	145	220	5	.....	369	14	.....	.....	26
Madison—Kunkle Precinct	63	103	2	9	178	219	186	12	.....	417	200	202	25	.....	431	4	.....	15	.....
Pioneer "	160	98	11	20	292														
Mill Creek	98	150	9	16	281	110	172	12	.....	294	102	163	15	.....	281	.....	12	.....	22
Northwest	185	116	8	32	340	192	142	2	.....	336	183	149	1	14	354	.....	7	.....	26
Pulaski—Precinct A	178	144	3	2	331	288	284	8	.....	580	328	287	5	.....	620	32	.....	.....	100
" B	129	123	3	4	260														
" C	119	107	6	1	237	236	326	7	.....	569	231	329	8	.....	570				
" D	130	136	4	26	299														
St. Joseph	206	217	12	51	498	202	268	22	.....	492	209	249	19	6	489	4	.....	.....	51
Springfield—East Precinct	95	89	11	52	249	236	303	14	.....	553	240	283	15	.....	539	.....	13	.....	85
West "	128	129	2	15	282														
Superior—East "	160	107	18	34	323	318	348	44	.....	710	305	309	49	2	667	1	.....	.....	113
West "	159	128	16	76	384														
Totals	2,720	2,542	150	521	6,030	2,721	3,030	180	4	5,943	2,786	3,003	191	39	6,042	80	81	19	507
Loss	1	488	.....	.....	.....	.....	.....	.....	.....	.....	.....	.....	.....	.....	.....	.....	1	.....	488

VOTE FOR COUNTY OFFICERS.—*Williams County.*

Office.	Republican.	Vote.	Democrat.	Vote.	Prohibition.	Vote.	Peoples.	Vote.
Sheriff	John C. Bailey	2,959	James R. Priest	2,050	Peter Barkdoll	120	John A. Rossendaul	509
Commissioner	John U. Bratten	2,637	Job Hodson	2,335	John Nihart	127	G. G. Brown	534
Treasurer	G. P. Elliott	2,582	J. Ellsworth Scott	2,380	S. Scoville	127	S. A. Brownewell	555
Surveyor	John C. Grim	2,603	Joseph Donnelly	2,374	W. L. Fulton	138	Ed. D. Ayers	524
Infirmary Director	A. K. Brown	2,559	G. Laser	2,385	C. Q. Stewart	134	John G. McCamis	554

Wood County.

Voting precincts.	Governor, 1891.					Secretary of State, 1890.					Governor, 1889.					Gains and losses, according to vote of 1890.			
	R.	D.	P.	Peo.		R.	D.	P.	U. L.		R.	D.	P.	U. L.		Republican.		Democrat.	
	Wm. McKinley, jr.	James E. Campbell.	John J. Ashenhurst.	John Seitz.	Vote cast in each precinct.	Daniel J. Ryan.	Thaddeus E. Cromley.	Melanchton C. Lockwood.	Ezekiel T. Curtis.	Vote cast in each precinct.	Joseph B. Foraker.	James E. Campbell.	John B. Helwig.	John H. Rhodes.	Vote cast in each precinct.	Gain.	Loss.	Gain.	Loss.
Bloom—Bairdstown Precinct	64	53	1	8	128														
Bloomdale "	158	62	8	17	247	316	248	8	11	584	340	288	16	7	652	99	.....	81	.....
Cygnet "	107	125	5	4	243														
Jerry City "	86	89	2	6	184														
Center—North Precinct	271	131	16	6	426	440	245	47	11	751	409	228	33	9	679	46	.....	.....	24
South "	215	90	19	14	341														
Freedom—Pemberville Precinct	159	272	3	1	441	141	252	3	.....	396	154	75	8	.....	237	18	.....	20	.....
Grand Rapids—Grand Rapids Precinct	166	64	13	1	244	158	66	14	.....	238	137	247	6	.....	395	8	.....	.....	2
Henry—Hammondsburg	81	145	4	3	236	58	112	4	.....	174	52	120	5	.....	180	23	.....	33	.....
N. North Baltimore	258	196	11	2	467	437	238	29	2	806	330	276	22	.....	628	68	.....	19	.....
S. North Baltimore	247	161	14	5	427														

Jackson	200	155	15	3	376	166	140	23	.....	329	190	149	.....	.....	339	34	.....	15	.....
Lake—Millbury	78	107	.....	5	190	69	112	2	.....	183	73	135	.....	2	212	9	.....	.....	5
Wallbridge	105	82	1	1	191	93	77	.....	.....	171	106	86	.....	.....	195	12	.....	5	.....
Liberty	250	212	25	15	511	176	138	17	1	332	174	144	24	1	344	74	.....	74	.....
Middleton—Dunbridge	109	90	4	.....	204	107	95	11	.....	213	105	87	8	.....	200	2	.....	.....	5
Haskins	144	146	16	.....	309	127	137	21	.....	285	125	133	14	.....	274	17	.....	9	.....
Milton	218	271	24	9	526	175	268	33	4	481	203	282	31	.....	517	43	.....	3	.....
Montgomery—Bradner	130	85	3	2	221	272	211	9	.....	492	271	193	8	.....	471	82	.....	40	.....
Freeport	224	166	8	2	400														
Rising Sun	88	87	6	1	185	79	82	5	.....	167	78	86	10	.....	175	9	.....	5	.....
Perry	182	108	17	15	332	151	95	18	1	265	183	110	25	2	320	31	.....	13	.....
Perrysburg—North Precinct	164	203	3	1	377	343	424	6	.....	773	308	441	15	.....	769	23	.....	69	.....
South "	202	290	4	1	502														
Plain—Northeast "	186	92	16	8	302	359	141	25	5	532	357	147	24	2	534	.....	4	16	.....
Southeast "	169	65	10	11	257														
West "	78	26	3	3	111	73	27	4	.....	104	69	27	3	.....	99	5	.....	.....	1
Portage	257	250	21	8	541	209	258	19	.....	487	241	239	20	.....	502	48	.....	.....	8
Ross	78	63	.....	.....	145	50	53	.....	.....	103	61	56	.....	.....	118	28	.....	10	.....
Troy	103	280	8	1	395	95	242	4	.....	343	112	233	6	.....	353	7	.....	38	.....
Washington	189	120	10	2	320	182	99	15	2	297	184	91	13	.....	288	7	.....	21	.....
Webster	135	154	22	2	313	136	140	23	.....	300	135	135	29	3	302	.....	1	14	.....
Weston	238	130	12	22	402	253	120	15	2	390	241	127	16	4	388	.....	15	10	.....
Totals	5,339	4,570	324	179	10,494	4,666	4,120	355	37	9,196	4,638	4,138	336	30	9,171	693	20	495	45
Gain	673	450	.....	.....	.....	.....	.....	.....	.....	.....	.....	.....	.....	.....	.....	673	.....	450	.....

Vote for County Officers.

Office.	Republican.	Vote.	Democrat.	Vote.	Prohibition.	Vote.	Peoples.	Vote.
Coroner	Charles S. St. John	5,122	Daniel Klingler	4,376	A. C. Canfield	311	Henry Albert	180
Commissioner	Samuel Knight	5,146	W. F. Fry	4,386	C. M. Hunt	306	W. H. Pugh	181
Treasurer	Frederick Yeager	5,330	Joseph A. Holmes	4,219	William Hannah	309	W. Goit	170
Recorder	Christ. Finkbeiner	5,256	A. B. Strouse	4,278	Isaac Rickard	309	D. M. Anderson	168
Infirmary Director	John Isch, jr.	5,176	John Troxel	4,332	W. H. Minton	317	W. English	175

Wyandot County.

Voting precincts.	Governor, 1891.					Secretary of State, 1890.					Governor, 1889.					Gains and losses, according to vote of 1890.			
	R.	D.	P.	Peo.		R.	D.	P.	U.L.		R.	D.	P.	U.L.		Republican.		Democrat.	
	Wm. McKinley, jr.	James E. Campbell.	John J. Ashenhurst.	John Seitz.	Vote cast in each precinct.	Daniel J. Ryan.	Thaddeus E. Cromley.	Melanchton C. Lockwood.	Ezekiel T. Curtis.	Vote cast in each precinct.	Joseph B. Foraker.	James E. Campbell.	John B. Helwig.	John H. Rhodes.	Vote cast in each precinct.	Gain.	Loss.	Gain.	Loss.
Antrim	68	57	5	2	133	70	54	4	.....	128	71	57	5	.....	133	.....	2	3	.....
Crane	126	163	10	6	307	127	170	9	.....	306	134	172	14	.....	322	.....	1	.....	7
Upper Sandusky (Village)—1st Ward	46	181	3	.....	232														
2d "	84	160	2	.....	248	92	267	3	.....	363	97	281	6	.....	386	9	.....	.....	8
3d "	113	158	.....	.....	275	193	312	4	.....	509	196	306	5	.....	510				
4th "	51	72	.....	1	124														
Crawford	104	96	10	4	214	272	311	35	.....	618	287	312	43	.....	643	.....	5	.....	10
Carey Precinct	163	205	19	1	397														
Eden	100	116	11	15	244	109	130	10	.....	249	90	126	12	.....	229	.....	9	.....	14
Jackson	49	118	6	3	176	44	107	8	.....	159	42	122	6	.....	171	5	.....	11	.....
Kirby Precinct	42	163	.....	1	205	50	166	.....	.....	216	47	174	.....	.....	222	.....	8	.....	3
Marsailles	110	84	11	.....	208	116	76	19	.....	211	127	78	15	.....	220	.....	6	8	.....
Mifflin	93	133	1	3	237	97	133	3	.....	233	91	139	1	.....	234	.....	4	.....	.....
Nevada Precinct	217	206	4	1	434	203	200	7	.....	411	219	207	14	.....	442	14	.....	6	.....
Pitt	113	167	6	1	288	121	166	8	.....	297	132	165	7	.....	307	.....	8	1	.....
Richland	130	207	18	7	367	122	210	25	2	361	130	208	27	.....	368	8	.....	.....	3
Ridge	42	81	.....	4	127	47	76	3	.....	126	42	74	4	.....	120	...	5	5	.....
Salem	55	179	1	2	239	50	197	1	.....	248	48	195	4	.....	247	5	.....	.....	18
Sycamore	240	112	17	17	386	226	97	25	4	352	207	99	31	.....	341	14	...	15	.....
Tymochtee	137	215	.....	14	367	135	209	7	.....	351	111	197	13	.....	322	2	.....	6	.....
Totals	2,083	2,873	124	82	5,208	2,074	2,881	171	6	5,136	2,071	2,912	207	.....	5,217	57	48	55	63
Gain	9	.....	.....	.....	.....	.....	.....	.....	.....	.....	.....	.....	.....	.....	.....	9	.....	.....	.....
Loss	.....	8	.....	.....	.....	.....	.....	.....	.....	.....	.....	.....	.....	.....	.....	.....	.....	.....	8

VOTE FOR COUNTY OFFICERS—*Wyandot County.*

Office	Republican.	Vote.	Democrat.	Vote.	Prohibition.	Vote
Probste Judge	Austin M. Brown	2,058	Curtis Berry, jr	2,768	Wm. E. Webber	121
Sheriff	Wm. H. Frater	2,297	Wm. Kuenzli	2,602	Cary L. Gormley	97
Coroner	Jas. C. Andrews	2,035	Jas. A. Francisco	2,767	Geo. Bee, sr	131
Commissioner	Henry H. Cary	2,136	John Casey	2,683	Lemuel W. Smith	134
Infirmary Director	Samuel R. Houser	2,080	Louis Waguor	2,741	Alfred G. Thatcher	127

EXPENSE OF ELECTION OF NOVEMBER, 1891.

Table Showing Cost of First Election Under New Ballot Law.

Counties.	Cost of booths.	Cost of printing.	Salaries of judges and clerks.	Incidental expenses.	Total.
Adams	$147 90	$119 49	$283 40	$182 38	$733 17
Allen	756 75	367 25	316 20	299 85	1,740 05
Ashland	270 00	102 05	287 30	391 31	1 050 66
Ashtabula	764 25	142 87	629 75	70 00	1,606 87
Athens	548 31	193 70	347 00	295 90	1,384 91
Auglaize	248 00	132 55	242 00	187 75	810 30
Belmont	1,046 47	238 50	1,077 09	78 75	2,440 81
Brown	289 53	184 90	316 55	165 10	956 08
Butler	669 70	511 07	1,125 30	1,289 37	3,595 44
Carroll	306 35	95 75	537 40	59 08	998 58
Champaign	275 60	383 17	293 00	288 30	1 040 07
Clark	525 00	935 00	1,296 60	367 80	3,114 40
Clermont	417 33	132 85	443 75	305 70	1,299 63
Clinton	213 22	196 00	252 20	249 05	910 47
Columbiana	527 00	458 75	538 20	413 98	1,937 93
Coshocton	604 52	93 66	334 25	213 80	1,246 23
Crawford	543 75	138 50	325 20	309 06	1,316 51
Cuyahoga	23,403 44	4,220 96	10,760 40	3,740 67	42 125 47
Darke	485 90	310 27	392 60	165 30	1,354 07
Defiance	266 50	122 09	258 40	171 30	818 79
Delaware	633 14	166 50	483 00	82 81	1 365 45
Erie	388 51	157 27	172 12	69 15	787 05
Fairfield	364 85	221 43	298 20	272 15	1 156 63
Fayette	187 63	45 75	210 35	236 11	679 84
Franklin	2,085 35	2,600 00	4,450 00	1,549 74	10,685 09
Fulton	187 00	85 00	456 55	.....	728 55
Gallia	220 50	130 85	274 30	106 70	732 35
Geauga	214 54	54 75	362 80	27 74	659 83
Greene	343 45	268 45	284 80	97 24	993 94
Guernsey	596 45	135 70	538 50	224 05	1,494 70
Hamilton	4,038 75	732 75	8,130 00	1,300 00	14,201 50
Hancock	394 45	619 67	403 30	515 65	1,933 07
Hardin	752 50	198 55	293 40	212 69	1,457 14
Harrison	425 00	148 50	497 00	93 98	1,164 48
Henry	276 00	99 55	236 20	401 80	1,013 55
Highland	318 69	195 45	310 60	507 41	1,332 15
Hocking	237 49	115 65	280 50	263 57	897 21
Holmes	419 00	98 50	202 30	244 50	964 30
Huron	366 60	102 50	371 90	262 49	1,103 49
Jackson	202 13	250 07	207 00	495 52	1,154 72
Jefferson	696 67	460 82	684 00	658 69	2,500 18
Knox	375 00	282 24	350 00	396 01	1,403 25
Lake	397 50	170 15	359 12	3 00	929 77
Lawrence	672 94	155 50	334 30	236 99	1,399 73
Licking	639 00	241 35	978 50	323 33	2,182 18
Logan	332 50	165 20	310 20	312 78	1,160 68
Lorain	279 50	92 14	401 65	205 66	978 95
Lucas	7,286 67	1,515 19	3,365 80	2,632 07	14 799 73
Madison	232 75	73 45	409 40	83 75	799 35
Mahoning	728 71	772 54	1,167 35	898 03	3,566 63
Marion	411 20	37 85	287 50	181 37	917 92
Medina	219 00	216 13	229 20	541 97	1,209 30
Meigs	224 83	142 15	522 80	10 17	899 95
Mercer	122 20	92 00	278 80	160 85	653 85
Miami	531 00	311 70	453 42	363 55	1,659 67
Monroe	346 75	107 00	269 60	267 21	990 56
Montgomery	1,167 80	1,141 83	1 373 45	3,203 43	6,886 51
Morgan	335 00	61 00	174 40	127 14	697 54
Morrow	313 25	141 15	248 20	234 27	936 87
Muskingum	623 75	477 97	398 00	279 60	1,779 32
Noble	420 00	426 15	231 10	333 24	1,410 49
Ottawa	150 80	156 05	249 20	299 84	855 89
Paulding	250 88	120 65	407 66	175 00	954 19
Perry	240 00	138 93	496 25	47 50	922 68

TABLE SHOWING COST OF ELECTION ETC.—Concluded.

Counties	Cost of booths.	Cost of printing.	Salaries of judges and clerks.	Incidental expenses.	Total.
Pickaway	$230 78	$134 04	$189 00	$64 62	$618 44
Pike	102 88	93 00	381 00	57 13	634 01
Portage	382 69	208 79	355 65	219 05	1,166 18
Preble	233 20	318 38	262 15	292 91	1 106 64
Putnam	462 75	166 90	286 20	390 70	1,306 55
Richland	687 50	.....	.....	745 32	1,432 82
Ross	363 05	329 75	282 70	336 20	1,311 70
Sandusky	314 55	168 95	309 00	566 62	1,359 12
Scioto	650 58	391 76	629 70	526 56	2,198 60
Seneca	786 15	133 83	387 55	648 72	1 956 25
Shelby	258 50	71 68	288 70	186 84	805 72
Stark	1,335 29	391 00	3,027 58	272 17	5,026 04
Summit*	3,400 00	1,000 00	1,800 00	800 00	7 000 00
Trumbull	679 57	149 35	517 10	432 29	1,778 31
Tuscarawas	524 83	431 90	461 85	384 45	1,803 03
Union	212 00	170 13	578 20	64 84	1,025 17
Van Wert	291 07	87 00	288 00	401 24	1,067 31
Vinton	144 25	74 65	198 40	417 30	834 60
Warren	230 25	157 18	240 00	316 80	944 23
Washington	700 00	217 20	315 00	610 86	1,843 06
Wayne	711 00	217 90	432 20	211 40	1,572 50
Williams	264 55	77 38	258 70	265 69	866 32
Wood	423 73	166 55	444 20	390 47	1,424 95
Wyandot	248 00	167 71	225 80	242 66	884 17
Totals	$75,596 42	$28,120 44	$64,687 90	$37,031 54	$205,436 39

* Estimated.

Number of Voting Precincts in Ohio in 1891, by Counties.

Counties	Number of precincts.	Counties	Number of precincts.
Adams	21	Logan	24
Allen	26	Lorain	31
Ashland	22	Lucas	68
Ashtabula	37	Madison	20
Athens	24	Mahoning	44
Auglaize	19	Marion	23
Belmont	43	Medina	20
Brown	22	Meigs	27
Butler	45	Mercer	22
Carroll	17	Miami	32
Champaign	23	Monroe	20
Clark	36	Montgomery	76
Clermont	30	Morgan	16
Clinton	20	Morrow	20
Columbiana	42	Muskingum	40
Coshocton	25	Noble	20
Crawford	26	Ottawa	17
Cuyahoga	170	Paulding	20
Darke	30	Perry	22
Defiance	20	Pickaway	21
Delaware	27	Pike	15
Erie	22	Portage	26
Fairfield	23	Preble	20
Fayette	17	Putnam	22
Franklin	85	Richland	30
Fulton	16	Ross	27
Gallia	21	Sandusky	23
Geauga	16	Scioto	25
Greene	23	Seneca	29
Guernsey	24	Shelby	23
Hamilton	251	Stark	77
Hancock	35	Summit	43
Hardin	24	Trumbull	39
Harrison	20	Tuscarawas	35
Henry	18	Union	20
Highland	24	Van Wert	24
Hocking	20	Vinton	15
Holmes	15	Warren	19
Huron	28	Washington	35
Jackson	23	Wayne	33
Jefferson	36	Williams	19
Knox	28	Wood	33
Lake	15	Wyandot	20
Lawrence	25		
Licking	40	Total	2,309

ARTICLES OF INCORPORATION

FILED IN THE OFFICE OF THE SECRETARY OF STATE FROM NOVEMBER 16, 1890, TO NOVEMBER 15, 1891, INCLUSIVE.

MUNICIPAL CORPORATIONS.

Name of municipality.	County.	Incorporation.	Annexation of territory.	Remarks.
Cleveland	Cuyahoga		Nov. 28, 1890	Portion of Brooklyn village.
Tiffin	Seneca		" 28, 1890	
Tyro	Crawford	Nov. 29, 1890		Village.
North Bend	Hamilton			Surrender of corporate rights Dec. 30, 1890.
Chickasaw	Mercer	Jan. 26, 1891		Village.
South Solon	Madison		Jan. 28, 1891	
New Knoxville	Auglaize	Feb. 6, 1891		Portion of advance to village.
Canal Dover	Tuscarawas		Feb. 16, 1891	
Malvern	Carroll		" 17, 1891	
Barnhill	Tuscarawas	Feb. 24, 1891		Village.
Marblehead	Ottawa	March 2, 1891		"
Rushville	Fairfield		March 4, 1891	
Holgate	Henry		" 21, 1891	
Benton Ridge	Hancock	March 23, 1891		Advanced to village.
Otway	Scioto	" 26, 1891		Village.
Murray City	Hocking	April 21, 1891		"
Miller City	Putnam	" 29, 1891		Hamlet.
Norwood	Hamilton		May 4, 1891	
Roseville	Muskingum		" 19, 1891	
Roseville	Perry		June 1, 1891	
Cambridge	Guernsey		" 18, 1891	
Irouton	Lawrence		" 25, 1891	
Girard	Trumbull	July 23, 1891		Village.
West Farmington	"	Aug. 3, 1891		Hamlet.
Buckland	Auglaize	" 5, 1891		Village.
Grover Hill	Paulding	" 6, 1891		"
Lodi	Medina	Sept. 26, 1891		
Dayton	Montgomery		Sept. 28, 1891	
Leesburg	Highland		Oct. 8, 1891	
Alvordton	Williams	Oct. 31, 1891		Village.

BANKS, SAVINGS AND LOAN ASSOCIATIONS.

Corporate name.	Location.	Purpose.	Filed.	Capital stock.
			1890.	
Cincinnati Safe Deposit and Trust Company	Cincinnati	Deposit and trust	December 9	$100,000
			1891.	
Lorain Savings and Banking Company	Lorain	Deposits and loans	January 7	50,000
Bridgeport Dollar Savings Banking Company	Bridgeport	" " "	" 7	50,000
Tiro Banking Company	Tiro	" " "	February 21	25,000
People's Savings Bank Company	Martin's Ferry	General banking	" 23	50,000
German American Bank	Port Clinton	"	March 2	25,000
Merchants' Banking, Safe Deposit and Storage Company	Cleveland	Savings and loan	" 12	150,000
Citizens' Bank	Chardon	General banking	" 14	100,000
Barberton Savings Bank Company	Barberton	"	" 30	100,000
Marine Bank Company	Cleveland	"	April 1	300,000
People's Savings Bank Company	Canton	Savings bank	May 7	100,000
Glenway Loan and Deposit Company	Delhi Township	Deposits and loan	June 2	500,000
Kinsman Banking Company	Kinsman	" "	" 10	25,000
Farmers' and Mechanics' Bank	Marion	Banking	" 19	200,000
Wick Banking and Trust Company	Cleveland	"	July 30	500,000
Marion County Bank	Marion	"	August 14	200,000
Merchants' and Clerks' Savings Bank Company	Toledo	"	September 3	150,000
Somerset Bank	Somerset	"	" 12	25,000
Roseville Banking Company	Roseville	"	" 25	25,000
George D. Harter Bank	Canton	"	October 1	300,000
Norwalk Savings Bank Company	Norwalk	"	" 9	100,000
Total				$3,075,000

BUILDING AND LOAN ASSOCIATIONS.

Corporate name.	Location.	Filed.	Capital stock.
		1890.	
Custom House Building and Loan Company	Cincinnati	November 21	$1,000,000
Corning Building and Loan "	Corning	" 26	10,000
Hillsdale Loan and Building "	Cincinnati	December 9	1,000,000
Blanchester Loan and Deposit "	Blanchester	" 18	200,000
Hemlock Savings and Loan Association	Hemlock	" 26	50,000
Extension Loan and Building Company	Cincinnati	" 26	1,000,000
People's Building and Loan "	Blanchester	" 26	200,000
		1891.	
Merchants' Loan and Aid "	Martin's Ferry	January 9	50,000
Iron City Building and Loan Association Company	Ironton	" 14	150,000
Summit Savings, Building and Loan "	Cincinnati	" 26	1,000,000
Mohawk Place Loan and Building "	"	" 29	1,000,000
Phœnix Building and Loan "	Toledo	" 30	300,000
Security " "	Newark	February 7	20,000
Somerville Building, Loan and Savings Association Company	Somerville	" 11	200 000
Hamilton Homestead and Loan Company	Hamilton	" 12	1,000,000
Citizens' Business and Loan "	Harrison	" 13	250,000
Roseville Building and Loan "	Roseville	" 16	100,000
Plymouth Savings, Building and Loan Association Company	Plymouth	" 16	250,000
Citizens' Building and Loan Association Company	Sycamore	" 19	100,000
Portsmouth Savings and Loan Company	Portsmouth	" 21	1,000,000
Price Hill Building and Loan Company	Cincinnati	" 26	500,000
Eintracht Loan and Building "	"	" 27	1,000,000
State Avenue Loan " "	"	March 2	250,000
Mutual Building and Investment Company	Cleveland	" 4	5,000,000
Tenth Ward, No. 2, Loan and Building Company	Cincinnati	" 9	1,000,000
Wage Workers' Building and Loan Association	Columbus	" 10	200,000
Accommodation Loan and Building Company	Cincinnati	" 13	300,000
Midland City Perpetual Building and Loan Company	Midland	" 17	200,000
Mt. Hope Homestead Company	Cincinnati	" 21	500,000
Western Reserve Building and Loan Company	Cleveland	" 25	500,000
New Charter Building and Loan "	Cincinnati	" 31	500,000
Pannonia Building and Loan Association Company	Cleveland	April 3	100,000
Ohio State Savings and Loan Association	Columbus	" 27	500,000
Sidney Avenue Building and Savings Company	Cincinnati	" 27	1,000,000
Clifton Heights, No. 2, Loan and Building Company	"	" 29	1,000,000
Russellville Building and Loan Company	Russellville	May 1	50,000
Union Building, Loan and Investment Company	Cleveland	" 5	1,000,000
Columbian Building Loan and Investment Company	Columbus	" 8	1,000,000
Yorkshire Building and Loan Association "	Yorkshire	" 9	200,000
City Building	Zanesville	" 11	1,000,000
Home Building and Loan Association Company	Reading	" 14	1,000,000
New Plan Savings and Loan "	Lancaster	" 18	1,000,000

Building and Loan Associations—Concluded.

Corporate name.	Location.	Filed.	Capital stock.
		1891.	
Citizens' Loan and Savings Company	London	May 18	$250,000
Wesley Chapel Building and Loan Association Company	Cincinnati	" 18	1,000,000
State Building and Savings Company	Columbus	" 19	500,000
State Deposit and Loan "	"	" 20	500,000
Savings Loan and Trust "	Shelby	" 27	1,000,000
Home Building Loan and Savings Company	Galion	" 28	500,000
Central Building and Loan	Toledo	June 20	500,000
Union Building and Loan Company	Cleveland	" 23	2,000,000
North America Co-operative Building and Loan Association	Dayton	" 27	5,000,000
Corn City Building and Loan Company	Toledo	" 29	500,000
Eighteenth Ward Loan and Savings Company	Cincinnati	July 1	500,000
Twenty-fourth Ward Loan and Building Company	"	" 11	1,000,000
Home Building and Loan Association	Akron	" 11	1,000,000
Ohio National Building and Loan Company	Cleveland	" 20	2,000,000
Savings Building and Loan Company	Bellefontaine	" 25	1,000,000
Wm. H. Evans' Building and Loan Association	Akron	" 28	1,000,000
Mozart Loan and Building Company	Cincinnati	August 3	1,000,000
Buckeye State Building and Loan Association	Akron	" 12	1,500,000
Mutual Building Loan and Savings Union	Ashtabula	" 24	500,000
Perpetual Savings and Loan Company	Wellsville	" 24	200,000
Ohio Mutual Building and Loan Company	Toledo	" 27	100,000
West Toledo Savings Building and Loan Company	West Toledo	September 10	250,000
Bedford Savings and Loan Association	Bedford	" 19	500,000
Standard Building and Loan Company	Cleveland	" 23	1,000,000
Post Central Building and Saving Company	Cincinnati	" 23	1,000,000
McMillan Street Loan and Building Company	"	" 23	500,000
Citizens' Savings and Loan Association Company	Portsmouth	October 9	1,000,000
Employes' Savings Loan and Building "	Cleveland	" 14	100,000
Mutual Home and Savings Association	South Charleston	" 19	250,000
Crestline Building and Loan Association Company	Crestline	" 23	50 000
Mutual Building and Loan Association "	Warren	November 5	250,000
Total			$52,930,000

CEMETERY ASSOCIATIONS.

Corporate name.	Location.	Filed.
		1890
Mt. Pleasant Cemetery Association	lain Township	November 22
New Burlington Cemetery Association	New Burlington	December 11
		1891.
David's Cemetery Association	Van Buren Township	January 5
Pleasant View Cemetery Association	Cemetery Church House, Seneca Co.	" 10
Maple Grove Cemetery Association	Maple Grove	February 16
Licking Cemetery Association	Union Township	March 2
Poplar Hill Cemetery Association	Vandalia	" 25
Beaver Creek Cemetery	Near Alpha in Beaver Creek Township	April 16
Hubbard Sugar Grove Cemetery	Hubbard	June 18
Woodside Cemetery	Middletown	" 23
Walnut Grove Cemetery Association Company	Delphos	September 8
Green Valley Cemetery Association Company	Green Valley	October 12

CHURCHES AND CHURCH SOCIETIES.

Corporate name.	Location.	Filed.
		1890.
Board of Trustees of the Sustentation Fund of the General Synod of the Reformed Presbyterian Church in North America		November 20
Board of Trustees Muskingum Presbytery of the United Presbyterian Church of North America		" 29
Church of the United Brethren in Christ	Lockport	December 2
Park Congregational Church	Cleveland	" 2
Methodist Episcopal Church of Painesville, Ohio	Painesville	" 5
National Spiritual and Religious Camp Association	Mantua Station	" 24
Gibsonburg Methodist Episcopal Church Society	Gibsonburg, Madison Township	" 31
Christian Church of Edon, Ohio	Village of Edon	" 31
		1891.
Trustees of the McClure Methodist Class	McClure	January 8
Presbyterian Church of Beallsville, Monroe county, Ohio	Beallsville	" 14
Church of Christ of Salem, Ohio	Salem	" 14
Christian Church	Phillips' Church	" 17
Miami, Ohio, Christian Conference	Franklin	" 19
First Christian Church of Alliance, Ohio	Alliance	" 20
First United Presbyterian Church of Findlay, Ohio	Findlay	" 26
Young Men's Christian Association of Middletown, Ohio	Middletown	February 10
Christian Educational Society	Dayton	" 11
Young Men's Christian Association of Fremont, Ohio	Fremont	" 11

CHURCHES AND CHURCH SOCIETIES—Continued.

Corporate name.	Location.	Filed.	
		1891.	
German Evangelical United Frieden's Congregation	Phillipsburg	February	12
Parish of St. Mark's Church	Toledo	"	12
United Brethren in Christ (Liberal)	Bath Township	"	18
Harmony Church of Zion Circuit, Rushville District, Scioto conference	Monday Creek Township	"	18
Hebrew Congregation of Fremont, Ohio	Fremont	"	20
Christian Church of Shreve	Shreve	"	20
Berean Baptist Church, of "Brethren in Christ"	Norwood	"	25
Board of Trustees of the Church of the United Brethren in Christ of Blakeslee, Ohio	Blakeslee	"	26
Trustees of Salem	McClure	March	4
First Presbyterian Church of West Unity	West Unity	"	5
East Beaver Creek Church of the United Brethren in Christ	Weston Township	"	5
Beaver Creek Church of the United Brethren in Christ	Weston Township	"	5
Evangelical Lutheran Zion Church	Gibsonburg	"	6
Christian Union Sunday School of Macedonia	Macedonia	"	9
Zion Primitive Methodist Church of Shawnee	Shawnee	"	10
First Presbyterian Church	Shelby	"	14
First Evangelical Lutheran Church of the General Synod	Lima	"	18
Zion Church of the Evangelical Association of North America	White House (Lucas Co.)	"	18
First Presbyterian Church of Dunkirk, Ohio	Dunkirk	"	20
Church of Christ	Tiffin	"	20
United Brethren in Christ	S. E. Lordstown	"	23
Christian Endeavor Collegiate Institute	Rushmore	"	24
Israel's Reformed Church	Paris Township (Stark Co.)	"	26
Young Women's Christian Association	Toledo	"	28
Howard Methodist Episcopal Church	Findlay	"	30
First Presbyterian Church	Greenville	April	2
Board of Trustees of the Church of the United Brethren in Christ	Bridgewater Tp. (Williams Co)	"	2
Christian Church	Greenville	"	4
Presbytery	Athens	"	7
First Congregational Church	Brooklyn Village	"	7
First Congregational	Lorain	"	7
Church of Christ (Scientist)	Cincinnati	"	7
Board of Trustees of the Church of the United Brethren in Christ of the Pleasant View Church	North West Tp. (Williams Co)	"	7
Young Woman's Christian Association of Ohio	Delaware	"	8
Cleveland City Church Extension Missionary Society of the Methodist Episcopal Church	Cleveland	"	9
Madison Avenue Congregational Church	Cleveland	"	10
Kountze Memorial E. V. Lutheran Church	Osnaburg	"	10
Chebra Agudath Achin Congregation	Cleveland	"	11
Church of Christ	North Bridgewater	"	11
Olive Branch	Olive Branch	"	14
Young People's Christian Association	Woodville	"	15
Free Methodist Church of the United States of America	North Baltimore	"	16
St. Paul's English Evangelical Lutheran Church	Cincinnati	"	17
The Choir Guild of the Diocese of Southern Ohio	Columbus	"	18
Second Presbyterian Church	Findlay	"	21

First Baptist Church	Shawnee	April	22
Niles Baptist Church	Niles	"	24
First Society of Bible Spiritualist	Cincinnati	"	24
Centennial Congregational Church	Tp. Decatur, Washington county	"	25
Presbyterian Union	Cleveland	"	25
Tenth Avenue Baptist Church	Columbus	"	27
United Presbyterian Church	Sidney	"	30
Spring Grove Library Association	Union township, Belmont county	"	23
Mt. Airy, Ohio, Church of United Brethren in Christ	Mount Airy	May	1
First Presbyterian Church	Convoy	"	2
Church of the United Brethren in Christ	Jewel, Defiance county	"	4
Immanuel Evangelical Lutheran Church	Columbus	"	5
Pleasant Valley Church of the United Brethren in Christ	Walnut township, Fairfield county	"	6
Darbyville Presbyterian Church	Darbyville	"	12
Congregation of K. K. Bnei Zion	Dayton	"	15
Parish of Saint Paul's Protestant Episcopal Church	Toledo	"	16
First Presbyterian Church	Paulding	"	16
Church of Christ, also known as the Christian Church	Marion	"	19
Mount Olive Church of the United Brethren in Christ under the Constitution of 1841	Liberty township, Fairfield county	"	19
Union Mission Association of Columbus, Ohio	Columbus	"	21
Riverdale Presbyterian Church	Dayton	"	22
Ladies' Aid Society of Clarksburg, Ohio	Clarksburg	"	23
Third Presbyterian Church of Springfield, Ohio	Springfield	"	23
Gleaner Chapel Association of the U. B. Church under the Constitution of 1841	Wingston, Wood county	"	26
Church of the United Brethren in Christ of Napoleon Township, Henry County, Ohio	Napoleon township	"	27
Congregational Union of Columbus, Ohio	Columbus	June	1
Olive Branch of the United Brethren in Christ—Radical	Washington township, Auglaize county	"	5
Trinity Reformed Church of Dayton, Ohio	Dayton	"	8
Presbytery of Steubenville of the United Presbyterian Church of North America	Steubenville	"	18
First Congregational Church in Richmond	Richmond	"	18
Young Men's Christian Association of East Liverpool, Ohio	East Liverpool	"	19
United Brethren in Christ Church	Bryan	"	20
Mt. Union Christian Union Church	Cooney	"	22
First Universalist Church of Zanesville, Ohio	Zanesville	"	27
Wayne Avenue Presbyterian Church	Dayton	"	27
St. Paul M. E. Church	Ironton	"	27
Regular Baptist Church	Gallipolis	July	2
Harbor New Independent Finnish Lutheran Evangelical Church	Harbor	"	2
Christian Church of Piqua, Ohio	Piqua	"	3
Church of the United Brethren in Christ of Lafayette Township	Lafayette township, Medina county	"	13
First Congregational Church of Canton, Ohio	Canton	"	15
Salem Reformed Church	Ellerton	"	15
Church of the United Brethren in Christ	Bryan	"	18
Young Men's Christian Association of Warren, Ohio	Warren	"	21
Israel's Evangelical Lutheran Congregation of Paris, Ohio	Paris	"	29
German Evangelical Lutheran Christ Congregation of the Unaltered Augsburg Confession of Cleveland, O.	Cleveland	"	30
Pleasant Home Camp Meeting Association of the Evangelical Association of North America	Pleasant Home	August	1
Presbyterian Church of Warsaw, Ohio	Warsaw	"	4
Sharon U. B. Church	Liberty township, Crawford county	"	4
Cleveland Magyar Protestant Segelyzo Egylet	Cleveland	"	4
Cambridge Baptist Association	Cambridge	"	6

CHURCH AND CHURCH SOCIETIES—Concluded.

Corporate name.	Location.	Filed.	
		1891.	
Mount Auburn German Methodist Church of Cincinnati, Ohio	Cincinnati	August	6
Sharon Church of United Brethren in Christ	Liberty tp., Crawford, county	"	7
Ohef Scholam Benevolent Congregation	Cincinnati	"	12
Congregation Beth Abraham	Zanesville	"	12
Building Fund Society of the 2d German Evangelical Reform Church	Cleveland	"	14
Parish of Grace Church, Galion, Ohio	Galion	"	14
Hartwell Christian Church	Hartwell	"	18
Swedish Mission Church of Ashtabula Harbor	Sweden	"	22
First Christian Church of Hudson	Hudson	"	29
Sargeant Baptist Chapel Society	Toledo	September	1
Toledo Baptist Union	Toledo	"	2
Beys Tihelm Congregation	Canton	"	3
Cleveland Hungarian Greek Catholic Congregation	Cleveland	"	4
Deutsche Evangelische Zions Kirche (German Evangelical Zion Church)	Ripley	"	14
Trustees of the Lorain Baptist Association	Elyria	"	15
Church of Christ	Newark	"	16
Church of Christ, also known as the Christian Church	Galion	"	22
Welsh Union Church of Canal Dover, Ohio	Canal Dover	"	24
Church of Christ and known as Disciples of Christ	Woodsfield	"	25
Arlington Street Congregational Church	Akron	October	1
Dayton Baptist Association	Dayton	"	1
Christ's Church Scientists	Cleveland	"	5
Presbytery of St. Clairsville	St. Clairsville	"	8
German United Brethren Parsonage Association	Wauseon	"	10
United Spiritualists of Ohio	Brady's Lake, Portage county	"	16
First German Lutheran St. John's Church	Martin's Ferry	"	16
German and English Evangelical Luthern Bethany Church of South Salem and vicinity	Upper Sandusky	"	20
Hough Avenue Congregational Church	Cleveland	"	23
North Ridge Union Chapel Association	Painesville	"	26
Damascus Christian Union Church	Damascus tp., Henry county	"	27
First United Presbyterian Church	Columbus	"	27
First United Brethren in Christ Church, of Canton, Ohio	Canton	"	28
Church of Christ of Piqua, Ohio	Piqua	"	31
Mount Pleasant Baptist Church	Madison tp., Butler county	November	2
Winegardner Chapel Congregation of the Reformed Church of the United States	Rushville	"	9
First Baptist Church of Springfield, Ohio	Springfield	"	10
Versailles Christian Church	Versailles	"	14

COLLEGES, LIBRARIES AND LITERARY SOCIETIES.

Corporate name.	Location.	Filed.
		1890.
Columbus Metaphysical College	Columbus	December 11
The St. Ignatius College of Cleveland, Ohio	Cleveland	" 29
The Ohio Medical University	Columbus	" 31
		1891.
American Eclectic Medical College of Ohio	Cincinnati	January 2
Bellevue Library Association	Bellevue	" 7
Republican Literary Society of Mount Union College	Alliance	" 20
Cleveland Academy of Medicine	Cleveland	" 31
Cleveland Medical College Company	"	February 10
Urbana Public Library	Urbana	May 11
Cincinnati Veterniary College	Cincinnati	" 12
College of Veterniary Medicine	"	" 21
North Bellaire Library Association	Bellaire	June 8
College of Southern Ohio	Georgetown	July 28
Ohio Veterinary College Company	Cincinnati	August 10

CO-OPERATIVE COMPANIES.

Corporate name.	Location.	Purpose.	Filed.	Capital stock.
			1891.	
The Universal Co-operative Company	Cleveland	Co-operative store	January 13	$50,000
Crystal Spring Co-operative Company	Crystal Spring	"	February 14	5,000
Washingtonville Co-operative Society	Washingtonville	"	March 11	5,000
Total				$60,000

ELECTRIC LIGHT AND POWER COMPANIES.

Corporate name.	Location.	Filed.		Capital stock.
		1890.		
Findlay Electric Light and Power Company	Findlay	Nov.	18	$150,000
Bellefontaine " "	Bellefontaine	"	21	25,000
Lancaster Electric Light Company	Lancaster	"	28	15,000
		1891.		
Harrison Water, Light and Power Company	Harrison	January	15	50,000
Cincinnati Edison Electric Company	Cincinnati	Feb.	10	1,000 000
Lorain County Light and Power Company	Elyria	"	27	50,000
People's Electric Company	Cleveland	"	28	10,000
Incandescent Light and Power Company	Norwalk	March	11	25,000
Ashland Gas and Electric Light Company	Ashland	"	13	50,000
F. B. Morgan Power and Light Company	Cincinnati	"	14	10,000
Put-in-Bay Water-works, Light and Railway Company	Toledo	April	23	150,000
Bellevue Light and Power Company	Bellevue	June	19	20,000
Citizens' Fuel, Light and Power Company	Celina	Aug.	8	50,000
Circleville Light and Power Company	Circleville	"	26	100,000
Defiance Light and Power Company	Defiance	Sept.	4	100,000
Shawnee and Straitsville Electric Light Company	Shawnee	"	14	25,000
Madisonville Electric Light and Power Company	Madisonville	"	6	30,000
Lake Erie Electric Light Company	Elyria	Oct.	23	20,000
Springfield Light and Power Company	Springfield	"	24	200,000
Total				$2,080,000

GAS AND OIL COMPANIES.

Corporate name.	Location.	Filed.		Capital stock.
		1890.		
Salem Oil and Gas Company	Woodsfield	Nov.	18	$7,000
East Liverpool Oil Company	East Liverpool	"	26	10,000
		1891.		
Globe Oil and Gas Company	Tiffin	Jan.	3	10,000
Oak Harbor Gas Company	Oak Harbor	"	5	50,000
The Tappan Oil Company	Findlay	"	12	40,000
Ballville Natural Gas and Oil Company	Ballville	"	23	1,500
Fremont Natural Gas and Oil Company	Fremont	"	2	40,000

Quintette Oil and Gas Company	Payne	Jan.	24	10,000
Woodsfield Oil and Gas Company	Woodsfield	"	28	5,000
Brady Oil Company	Steubenville	"	29	4,800
Big Spring Township Gas and Oil Company	Tiffin	Feb.	5	3,000
Buckeye Oil and Gas Company	Findlay	"	26	50,000
Toronto Oil and Gas Company	Toronto	"	28	10,000
Mackinaw Drilling Company	Lima	March	2	10,000
Lewis Oil Company	Toledo	April	17	5,000
Craig Oil Company	"	"	18	250,000
Richland Gas, Oil and Mineral Company	Richland Township	June	19	10,000
Bairdstown Oil and Gas Company	Bairdstown	July	1	10,000
Blue Rock Oil Company	Marietta	"	3	5,000
Empress Oil Company	St. Mary's	"	15	50,000
Ottawa Gas Company	Ottawa	Sept.	14	30,000
Lakeview Petroleum and Gas Company	Lakeview	Oct.	12	2,000
Akron Gas Company	Akron	"	16	200,000
Cusack Gas and Oil Company	Leipsic	"	22	30,000
Total				$843,300

INSURANCE COMPANIES.

Corporate name.	Location.	Filed.
		1890.
National Life and Mortgage Guarantee Association	Cleveland	November 17
Central Ohio Mutual Fire Insurance Association	Columbus	" 22
County Mutual Fire Association of Hamilton, Ohio	Hamilton	December 16
		1891.
The Mutual One-Year Benefit Order	Cleveland	January 17
German Catholic Mutual Fire Association	"	" 23
Fremont Mutual Fire Association	Fremont	April 14
Hamilton Mutual Insurance Association	Cincinnati	" 21
Elk Mutual Benefit Association of the United States	Tiffin	June 5
People's Industrial Fire Association	Cincinnati	July 20
Steedman Mutual Fire Association	Toledo	" 27
Lucas County Farmers' Insurance and Aid Association	"	August 18
Northern Mutual Fire Association	"	September 18
Catholic Knights of Ohio	Hamilton	" 22
Ohio Mutual Life Association	Cincinnati	October 27
National Protective Life Association	Portsmouth	November 2
Western Reserve Mutual Accident Association	Warren	" 12

MANUFACTURING COMPANIES.

Corporate name.	Location.	Purpose.	Filed.	Capital stock.
			1890.	
The Crystal Ice Manufacturing and Cold Storage Company	Columbus	Ice	Nov. 17	$150,000
Wm. M. Chappelear & Sons' Company	Zanesville	Proprietary medicines	" 18	10,000
Kellogg Section-Grinder Company	Salem	Sharpening knives on reapers	" 18	10,000
Minster Cooperage Company	Minster	Barrels, staves, etc	" 21	20,000
Geauga Foundry and Manufacturing Company	Painsville	General foundry	" 24	50,000
Cincinnati Architectural Iron Works Company	Cincinnati	Iron and steel work	" 26	35 000
Chillicothe Harness Company	Chillicothe	Harness and saddlery	" 26	25 000
Ferrel Fire Apparatus Company	Zanesville	Fire apparatus	" 26	25,000
Bedford Chair Company	Bedford	Furniture	" 28	15,000
Toledo Machine and Tool Company	Toledo	Tools and machinery	" 28	30,000
East Clayton Clay Manufacturing Company (P. O. Nelsonville)	East Clayton	Brick	Dec. 2	50,000
Johnson & Miller Manufacturing Company	Sandusky	Lumber, etc	" 2	25,000
South Boardman Manufacturing Company	Cincinnati	Hardwood specialties	" 2	10,000
Gardner's Sash Company	Dayton	Sash	" 3	20,000
Central Manufacturing Company	Cleveland	Soap	" 5	25,000
Anchor " "	Cincinnati	Extracts and baking powders	" 6	2,500
Burtis Patterson-Sargent "	Cleveland	Paints and oils	" 6	125,000
Leader Manufacturing "	Canton	Wind engines and pumps	" 6	15,000
Dayton Steel Chain "	Dayton	Chains	" 8	15 000
Union Glass "	Findlay	Glass	" 8	25 000
Boston Dentists' "	Cleveland	Dental goods	" 9	10 000
Erie Milling "	Defiance	Flour and feed	" 9	75,000
King, Gilbert & Warner "	Columbus	Iron and steel	" 9	600 000
Midland Pottery "	Roseville	Stone and pottery ware	" 9	30,000
Ohio Forging "	Columbus	Carriage hardware	" 9	25,000
Port Clinton Manufacturing Company	Port Clinton	Patented articles	" 9	2 000
Wagner Astrup " "	Cleveland	Awnings, tents, etc	" 9	50,000
Butler Drawbar Attachment "	"	Railway supplies	" 11	100 000
Northwestern Ohio Lime "	Toledo	Lime, plaster, cement, etc	" 13	10,000
Cambridge Chair "	Cambridge	Furniture	" 13	50,000
W. W. White "	Dayton	Blank book and stationery	" 15	75,000
Rubel Herman "	Cincinnati	Liquors	" 16	50,000
Gibson Chair "	Kenton	Chairs	" 16	25,000
Cincinnati Box "	Cincinnati	Boxes	" 17	5,000
South Zanesville Manufacturing "	South Zanesville	Agricultural implements	" 17	25,000
Canton " "	Canton	Heating apparatus	" 18	25,000
Lunar Medical "	Springfield	Medicines	" 18	5,000
Millbury Creamery Association	Millbury	Butter	" 20	4,000
North Amherst Shear Company	North Amherst	Shears	" 20	6 000
Ohio Metallic Paint "	Cleveland	Metallic paints	" 20	25,000
C. W. Smith "	Norwalk	Wood and metal specialties	" 22	25,000
Edwin Bell & Sons' "	Youngstown	Staves, hoops, etc	" 22	100,000
Johnson Bros. Hardware "	Cincinnati	Hardware	" 24	100,000
Herdman Sash, Door and Lumber Company	Zanesville	Constructing buildings	" 24	75,000

The Hacker-Mauss Shoe Manufacturing Company	Cincinnati	Shoes	Dec.	24...	75,000
Ravenna Brick and Tile " "	Ravenna	Brick and tile	"	29...	15,000
Western Linoleum Company	Akron	Oilcloths	"	30...	200,000
Shelbart-Peters "	West Salem	Furniture	Jan. 2, 1891...		30,000
Scotch Sarsaparilla "	Chillicothe	Proprietary medicines	"	2...	15,000
Buckeye Fire-Clay "	Uhrichsville	Brick	"	2...	20,000
Lozier-Yost Seamless Steel Tub Company	Shelby	Steel tube	"	2...	100,000
Athens Lumber Company	Atheus	Lumber	"	3...	50,000
Ault & Wiborg "	Cincinnati	Inks and varnishes	"	3...	500,000
Tubular Axle "	Auburndale	Tubular axles	"	5...	100 000
Burt Flint Bottle "	Findlay	Glass	"	5...	45 000
Bellville Manufacturing Company	Bellville	Wood-work for buggies	"	5...	15,000
The Fredonia Manufacturing Company	Youngstown	Carriages and wagons	"	5...	30,000
Louisville Shoe Manufacturing "	Louisville	Shoes	"	5...	25,000
Springfield Gas-Engine "	Springfield	Engines	"	6...	100,000
Lamson & Skinner Building "	Toledo	Carriages and wagons	"	7...	60,000
Engelke Saddlery "	Cincinnati	Harness and saddles	"	8...	50,000
Jeffras Cloak "	"	Cloaks	"	8...	5 ,000
Palm Letter "	"	Letters	"	9...	50,000
Schlegel Electric Clock "	Akron	Electric clocks	"	9...	10,000
Knowles, Taylor & Knowles "	East Liverpool	Earthenware	"	9...	1,000,000
Mellinger Lumber "	Leetonia	Lumber	"	10...	30,000
Medlin Weiss Beer Brewing "	Cleveland	Beer	"	10...	10,000
J. D. Smith Foundry Supply "	Cincinnati	Foundry supplies	"	13...	25,000
Kinnear & Gager "	Columbus	Metallic ceilings	"	13...	75,000
Crystal Ice "	Ironton	Ice	"	13...	25 000
Willis & Lind "	Canton	Lumber	"	14...	5 ,000
Hope Brothers "	Cincinnati	Iron, glass and paper show cards	"	15...	25,000
Klinckhamer Brewing "	"	Lager beer	"	15...	250,000
Fate-Gunsaullus "	Plymouth	Steam engines	"	15...	18,000
Klee, Colman & Company	Dayton	Aerated fluids	"	16...	17,000
Steubenville Ice Manufacturing and Cold Storage Company	Steubenville	Ice	"	16...	75,000
Standard Pressed Brick Company	Stewartville	Pressed brick	"	16...	100,000
Alpine Safe Company	Cincinnati	Safes	"	17...	25 000
Dry Manufacturing Company	Cleveland	Coffee essence	"	19...	10,000
Britton Rolling Mill "	"	Iron and steel plate	"	19...	150,000
Zanesville Axle Manufacturing Company	South Zanesville	Axles and wagon gears	"	19...	30,000
Buggy & Manufacturing "	Columbus	Buggies	"	21...	25 000
Sutter-Barkdull "	Shelby	Furniture	"	21...	50,000
Lexington Butter and Cheese "	Lexington	Butter and cheese	"	23...	10,000
John F. Byers Machine "	Ravenna	Engines	"	23...	40 000
Auer-Gleick Slipper "	Cincinnati	Slippers and shoes	"	24...	10,000
Akron Lumber "	Akron	Lumber	"	24...	125,000
R. D. Swisher Manufacturing "	Springfield	Office supplies	"	24...	10,000
Lawrence Williams "	Cleveland	Drugs and chemicals	"	26...	50 000
Ohio Construction "	Springfield	Paving materials	"	27...	20,000
Wiehle Soap "	Ironton	Soap	"	27...	25,000
Cincinnati Mortar Manufacturing and Builders' Supply Company	Cincinnati	Mortar	"	27...	50 000
Akron Electrical Manufacturing Company	Akron	Electrical apparatus	"	27...	100 000
Peirce & Coleman	Dayton	Sash, doors and blinds	"	28...	65,000
Mowery Brick Machine Company	Mansfield	Pressed brick machines	"	28...	16,000
Danforth Proctor Lumber Company	"	Lumber	"	30...	25,000
National Malleable Casting Company	Cleveland	Iron, steel and brass	"	30...	3,000,000

MANUFACTURING COMPANIES—Continued.

Corporate name.	Location	Purpose.	Filed.		Capital stock.
			1891.		
The Ohio Spiral Spring Company	Cincinnati	Vehicle supplies	Jan.	31	$10,000
Camp Brick and Machine Company	Cuyahoga Falls	Articles from clay	"	31	200,000
Gilt Edge Stogie Manufacturing Company	Columbus	Stogies and cigars	"	31	6,000
Kinkead-Baird Shoe Manufacturing Company	Ripley	Boots and shoes	"	31	15,000
Toledo Lumber and Manufacturing Company	Toledo	Builders' supplies	Feb.	2	25,000
Buckeye Washing Machine Company	Dayton	Washing machines	"	2	5,000
Sandusky Valley Milling Company	Bucyrus	Flour and feed	"	2	15,000
C. S. McKim Company	Cleveland	Blank books	"	6	40,000
Akron Paving Brick Company	Akron	Brick	"	7	40,000
Beecher Furnace and Foundry Company	Shelby	Furnaces and stoves	"	7	25,000
Dayton Cash Register Company	Dayton	Cash registers	"	7	1,000
Furnace Fire-Clay Company	Salineville	Fire brick	"	9	35,000
National Iron and Wire Company	Cleveland	Iron fences	"	10	10,000
Barberton Brick and Tile Company	New Portage	Brick and tile	"	11	15,000
Thomas L. Wayne Manufacturing Company	Cincinnati	Hardware	"	12	50,000
Climax Tag Company	Dayton	Textile fabrics	"	13	20,000
Heller Brothers Company	Youngstown	Lumber	"	14	40,000
Standard Furniture Company	Cincinnati	Furniture	"	16	50,000
Coleman-Shields Company	Niles	Iron and steel	"	16	60,000
Linthicum-Schlosser Carriage Company	Defiance	Carriages	"	17	100,000
Harris Toy Company	Toledo	Toys, etc	"	17	50,000
George Zahler Provision Company	Cincinnati	Meats	"	17	75,000
Enterprise Furniture Company	Cincinnati	Furniture	"	18	15,000
Fultz Thill Coupling Company	Winona	Thills and couplings	"	19	10,000
Fearon Lumber and Veneer Company	Ironton	Lumber, etc	"	21	40,000
Poplarville Lumber Company	Paulding	Timber and lands	"	23	25,000
Central Manufacturing Company	Tiffin	General lumber	"	23	6,000
North Baltimore Furniture Company	North Baltimore	Furniture	"	24	35,000
Davis Manufacturing Company	Columbus	Davis' balm	"	26	10,000
Hospital Supply Company	Sandusky	Machinery and supplies	"	27	100,000
George R. Ford Boiler Cleaner Company	Cleveland	Boiler cleaners	"	27	10,000
Edon Manufacturing Company	Edon	Road carts	"	28	5,500
Canal Fulton Creamery Company	Canal Fulton	Butter and cheese	"	28	5,500
Paul Jason Company	Cincinnati	Drugs and medicines	March	2	5,000
Ohio Chair Company	Hillsborough	Chairs	"	2	10,000
Robinson and Curry Company	Marysville	Building material	"	3	20,000
C. F. Ware Coffee Company	Dayton	Coffees and spices	"	3	25,000
Cleveland Toilet Supply Company	Cleveland	Toilet articles	"	3	25,000
N. W. Hunter Harness Company	Cincinnati	Harness and saddlery	"	5	10,000
Globe Tailoring Company	"	Clothing	"	5	30,000
Borah-Letsche Manufacturing Company	"	Specialties	"	5	15,000
Samuel C. Tatum Company	"	Iron and steel machinery	"	7	125,000
H. F. Bowlus Tile Company	Hobart	Draining tile	"	9	8,000

Schmidt Brothers Brewing Company	Cincinnati	Lager beer	March	9	150,000
Standard Manufacturing Company	Toledo	Iron and wooden pumps	"	9	20,000
Victor Manufactu ing Company	Springfield	Fences and hardware	"	9	25,000
Pacific Gas Condensing Company	Cleveland	Chemicals and compound	"	9	20,000
North Jackson Milling Company	North Jackson	Flour and grain	"	10	20,000
Electrical Supply and Contracting Company	Cincinnati	Electrical supplies	"	11	5,000
Van Dorn Iron Works Company	Cleveland	Bridges and structures	"	12	150,000
Clark Carriage Company	Cincinnati	Carriages	"	12	50,000
Riverside Brewing Company	Zanesville	Brewing, etc	"	13	30,000
Acme Manufacturing Company	Springfield	Mechanical devices	"	14	25,000
Dietrich Brewing Company	Lima	Malt liquors	"	14	50,000
Muskingum Stoneware Company	Zanesville	Stoneware	"	14	25,000
Ohio Specialty	Cleveland	Gas governors, etc	"	14	10,000
Akron Soap Company	Akron	Soap	"	16	10 000
Blackburn Boiler Compound Company	Marion	Clean steam boilers	"	18	30,000
Wapakoneta Machine Company	Wapakoneta	Machinery	"	19	10,000
New Philadelphia Wire and Nail Company	New Philadelphia	Wire, wire nails	"	19	60,000
Mosaic Glass Company	Fostoria	Glassware	"	19	50,000
Computing Scale Company	Dayton	Scales and store supplies	"	20	160,000
Potter's Supply Company	East Liverpool	Brick and tile	"	21	50,000
Bieber Medicine Company	Toledo	Proprietary medicine	"	23	5,000
George L. Coun Foundry Company	Steubenville	Grates, mantles and stoves	"	25	10,000
Wilkes Electric Supply Company	Toledo	Electrical supplies	"	26	10,000
Yellow Springs Buggy Company	Yellow Springs	Buggies	"	27	25,000
Canton Cutlery Company	Canton	Cutlery	"	27	5 000
Blankenbuhler-Beaumont Company	Zanesville	Bread, cakes, flour and feed	"	27	100 000
Greenville Creamery Company	Greenville	Butter and cheese	"	28	6,000
Vanduzen and Tift Company	Cincinnati	Bells	"	30	75,000
Toledo Bridge Company	Toledo	Bridges	"	31	100,000
Standard Boiler and Bridge Company	Bellaire	Boilers and bridges	"	30	10,000
Front Street Furniture Company	Cincinnati	Furniture	April	1	10,000
Standard Brick Company	Cleveland	Sewerage pipe	"	3	30,000
Orderly Sweeper "	Cincinnati	Street sweepers	"	3	10,000
National Hardware Company	"	Saddlery and harness	"	3	35,000
Bates' Steel and Iron Company	Columbus	Iron and steel	"	4	100,000
Leroux Cider and Vinegar Company	Toledo	Cider, wines and vinegar	"	7	50,000
Leetonia Creamery Company	Leetonia	Butter	"	7	10,000
Fred Ferkel Manufacturing Company	Cincinnati	Plating	"	8	10 000
Cincinnati Bicycle Manufacturing Company	"	Bicycles	"	9	20,000
Ohio Whip Company	Osborn	Whips	"	10	15,000
Ohio Envelope Company	Franklin	Envelopes	"	10	50 000
Royal Manufacturing Company	Cincinnati	Musical instruments	"	11	2,500
West Salem Butter and Cheese Company	West Salem	Butter and cheese	"	11	2,400
Western Furniture Company	Cincinnati	Furniture	"	14	5,000
Stillwater Butter and Cheese Company	West Milton	Butter and cheese	"	16	5,500
Buckeye Cart Company	Columbus	Vehicles	"	16	10,000
Grove Company	Salem	Chewing gum	"	17	25,000
Delphos Manufacturing Company	Delphos	Milk fountains	"	21	2,000
Ober Lathe Company	Chagrin Falls	Lathes and machinery	"	21	18,000
United States Steel Company	Jackson	Steel and machinery	"	23	255 000
Taylor Manufacturing Company	Cleveland	Stoves and castings	"	23	75,000
J. S. Emigh Lumber Company	Payne	Lumber	"	28	50,000
Chambers Electric Appliance Company	Toledo	Electrical appliances	"	28	25,000
Maumee Valley Bakery Company	"	Breadstuffs	"	29	37,000

MANUFACTURING COMPANIES—Continued.

Corporate name.	Location.	Purpose.	Filed.	Capital stock.
			1891.	
The Youngstown Metal Lath Company	Youngstown	Building material	April 30	$100,000
Brown-Campbell- "	Kent	Wooden-ware	" 30	10,000
French Delicacy "	Cleveland	Cereal goods	May 4	10,000
Hicksville Milling "	Hicksville	Flour mill	" 5	5,000
Pioneer Mill "	Marietta	General milling business	" 6	24,000
Miami Valley Boiler "	Dayton	Steam boilers	" 6	25,000
Kirkhand Art Tile and Pottery Company	Barberton	Art tiling and art pottery	" 7	300,000
Macneale and Urban Safe and Lock Company	Hamilton	Fire and burglar proof safe	" 7	400 000
Hugh McCollum, Jr., "	Cincinnati	Plumbers' supplies	" 8	40,000
Belmont Brick and Tile "	Martin's Ferry	Brick, tile and terra cotta	" 9	20,0 0
Briggen Belting "	Akron	Belting and mill supplies	" 11	25 000
Springfield Machine Tool "	Springfield	Iron foundry work	" 11	50 000
Troy Wagon Works "	Troy	Road wagons and farm machinery	" 1	100,0 0
Modern Manufacturing "	Cincinnati	Modern preparations	" 11	75,000
New Paris Creamery "	New Paris	Butter and cheese	" 14	5,000
W. D. Graves Electrical and M'f'g "	Cleveland	Electrical supplies	" 15	25,000
George C. Lapthorn Shoe M'f'g "	Georgetown	Boots and shoes	" 15	20,000
National Electric Valve "	Cleveland	Electric valves	" 18	100,000
Bradley Crude Oil Burner "	Dayton	Crude oil and liquid fuel	" 18	10,000
Alliance Fertilizer "	Alliance	Fertilizers	" 19	20,000
Dexter Wagon "	Canton	Vehicles	" 19	20,000
Urbana Straw Board "	Urbana	Straw board and paper	" 20	40,000
F. Miller Vinegar and Pickle "	Cincinnati	Provisions and supplies	May 21	25,000
Welker Flint Bottle and Novelty "	Welker	Glassware	" 21	45,000
Rock Plaster Manufacturing "	Columbus	Rock plaster	" 21	25,000
Wellsville Soap "	Wellsville	Soap	" 23	1 ,000
R. Young Manufacturing "	Georgetown	Wools and woolens	" 25	50 000
Bollman Index "	Mansfield	Indexes	" 25	40,000
Knoche Manufacturing "	Cincinnati	Carpet cleaners	" 25	25 000
Toledo Remedy "	Toledo	Proprietary medicines	" 26	2,0 0
Acme Scale "	Dayton	Scales, etc	" 26	200,000
E. W. Fisher "	Cleveland	Plumbers' supplies	" 28	40,000
Standard Wire and Iron "	"	Ornamental iron work	" 28	10,000
Zanesville Buggy "	South Zanesville	Vehicles	" 28	15,000
Seneca Brick and Tile "	Fostoria	Brick and tile	June 1	10,000
Brice Clay "	Brice	"	" 2	50 000
Twin Valley Creamery "	Germantown	Butter and cheese	" 2	6 000
Varwig Manufacturing "	Cincinnati	Brass, copper and zinc	" 3	50 000
Greenwood School Supply "	Youngstown	School supplies	" 4	10,0 0
A. M Benson, "	Cleveland	Machinery	" 4	50,000
Harrison Brewing "	Harrison	Malting and brewing	" 5	30 000
Orr & Abbott Paint "	Columbus	Paints and varnishes	" 6	30 0 0
South Zanesville Coffin "	South Zanesville	Coffins, etc	" 8	25,000

Mast Wire Fence Company	Bowling Green	Wire fences	June	8	25,000
Keys, Lee & Huewe Company	Cincinnati	"Huewe binder"	"	8	10,000
J. L. Paris Enameling and Man'f'g Company	Galion	Enameled wares, etc	"	11	25,000
Globe Varnish Company	Cincinnati	Varnishes	"	12	5,000
Shelby Cycle Manufacturing Company	Shelby	Bicycles, machinery, etc	"	13	200,000
Fostoria Brick and Paving "	Fostoria	Fire brick, paving brick, etc	"	15	25,000
Purdy & McNeil Company	Cleveland	Lumber of all kinds, etc	"	15	150,000
Ann Arbor Organ "	Toledo	Organs and musical instruments	"	17	10,000
D. H. McBride "	Akron	Jewelry	"	18	10,000
Lucas Moulding "	Toledo	Moulding	"	19	15,000
Ohio Car Wheel and Foundry Company	"	Car wheels, etc	"	22	50,000
Ohio Check Register Company	Cleveland	Rich's check registers	"	22	10,000
Jordan and Goodrich Shoe Company	Ravenna	Boots and shoes	"	23	75,000
Barlow & Kent Company	Urbana	Furniture, etc	"	23	30,000
Cincinnati Bung-Bush Company	Cincinnati	Cooperage of all kinds	"	24	20,000
Miami Valley Creamery "	Franklin	Butter and cheese	"	24	10,000
Ohio City Co-operative Creamery Company	Ohio City	"	"	24	5,000
Brookville Creamery Company	Brookville	"	"	26	5,000
Cleveland Machine Screw Company	Cleveland	Machinery, etc	"	26	100,000
Stark Brothers Manufacturing Company	Cincinnati	Sash, doors, blinds, etc	"	26	25,000
Crippen Wagon Company	Athens	Wagons, buggies, carriages	"	27	10,000
St. Henry's Butter and Cheese Company	St. Henry's	Butter and cheese	"	27	5,000
Wise-Schieble Company	Dayton	Cotton products	"	29	30,000
Jones Foundry "	Cincinnati	General foundry work	"	3	30,000
R. Brand Company	Toledo	Liquors and wines	July	1	125,000
Canton Brewing Company	Canton	Beer, ale and porter	"	2	150,000
Piqua Oat Meal Company	Piqua	Grain food products	"	3	100,000
Stryker Manufacturing Company	Stryker	Boat oars, doors, sash, etc	"	3	40,000
H. Franke Steel Range "	Cleveland	Ranges, etc	"	8	25,000
Morrison & Snodgrass Company	Cincinnati	Doors, blinds, mantels, etc	"	10	100,000
John Dodds Manufacturing Company	Dayton	Agricultural implements	"	1	150,000
Covington Butter and Cheese Company	Covington	Butter and cheese	"	13	5,000
Berea Brick and Tile Company	Cleveland	Brick, tile, terra cotta, etc	"	14	17,000
Kentucky Fire Brick "	Portsmouth	Brick, clay, lumber, stone, etc	"	16	800,000
Tipp Manufacturing "	Tippecanoe City	Agricultural implements	"	17	10,000
Pleukharp Barrel Machine Company	Columbus	Barrel machines, barrels, kegs, etc	"	18	100,000
Wapakoneta Wheel Company	Wapakoneta	Wheels of all kinds	"	20	50,000
Sohngen Malting "	Hamilton	Malt, etc	"	20	100,000
Diamond Basket "	Coshocton	Baskets, crates, etc	"	20	15,000
Ohio Valley Paper "	Middletown	Paper	"	23	70,000
Novelty Tile and Terra Cotta Works Company	Stoutsville	Tile, brick, terra cotta, etc	"	23	5,000
National Street Cleaning Company	Cleveland	Street cleaning machines	"	23	25,000
Powell Wire-Nail Machine "	"	Wire nails, rivets, bolts, etc	"	27	250,000
Standard Brick Company	Fostoria	Brick and tile	"	27	5,000
W. J. M. Gordon Chemical Company	Cincinnati	Glycerine, ammonia, etc	"	28	100,000
Western Foundry "	Hamilton	General foundry work	"	29	25,000
Chatfield Milling and Elevator Company	Chatfield	Flour, etc	"	29	20,000
American Marble and Toy Manufacturing Company	Akron	Playing marbles, etc	"	30	100,000
Wolfe Chemical Company	Toledo	Drugs, medicines, etc	"	31	30,000
Sebring Pottery "	East Liverpool	Earthenware, pottery, china etc	August	3	60,000
Krell Piano "	Cincinnati	Pianos	"	4	100,000
West Manchester Creamery Company	West Manchester	Butter and cheese	"	4	5,000

Manufacturing Companies—Concluded.

Corporate name.	Location.	Purpose.	Filed.	Capital stock.
			1891.	
The Sheridon Metal Wheel Company	Perrysburg	Metal wheels, etc	Aug. 12	$75,000
Chamberlin Cartridge and Target Company	Cleveland	Ammunition, etc	" 12	100,000
Electric Refining Company	Toledo	Petroleum products, etc	" 13	25,000
Christy Knife Company	Fremont	Knives, etc	" 15	5,000
Harrison Buggy Company	Harrison	Vehicles, etc	" 17	10,000
Semple Inhaler and Medicine Company	Mt. Vernon	Inhalers, medicines, etc	" 18	25,000
Rendig's Davaillon "	Cincinnati	Seal and plush garments, etc	" 21	100,000
Cass Manufacturing "	"	Doors, sash, blinds, etc	" 21	15,000
American Match "	Ravenna	Matches	" 22	100,000
Agosta Milling "	Agosta	Flour, feed, etc	" 24	12,000
Urbana Egg Case "	Urbana	Egg cases, etc	" 24	10 000
Xenia Butter and Cheese M'f'g "	Xenia	Butter and cheese	" 25	10,000
Marysville Manufacturing "	Marysville	Bed springs, etc	" 26	4,000
Fosdick & Plucker Machine Tool "	Cincinnati	Machine tools	" 26	40,000
South Zanesville Clay Manufacturing Company	South Zanesville	Curbing, paving blocks, brick, etc	" 27	10,000
Bourke Manufacturing Company	Youngstown	Sash locks, window cleaners, etc	" 29	10,000
Arlington Heights Planing Mill Company	Arlington Heights	Doors, sash, blinds, etc	" 29	5,000
Primer & Daniels Company	Dayton	Carriage wheels, etc	" 31	200,000
Ford & Washburn Electric Company	Cleveland	Electrical machinery, etc	" 31	200,000
Aultman & Taylor Machin'y "	Mansfield	Threshers, engines, etc	Sept. 1	500,000
M. Ohmers' Sons "	Dayton	Letter and file cases, etc	" 8	165 000
Mathias Planing Mill "	"	Sash, doors, blinds, etc	" 9	25,000
Seaman Manufacturing "	Akron	Saddlery specialties, etc	" 10	20,000
Dayton Fan and Motor "	Dayton	Ventilating fans, motors, etc	" 10	20,000
Hamilton Foundry & Mach. "	Hamilton	Machinery, castings, etc	" 14	25,000
Cohn Manufacturing "	Akron	Awnings, tents, cordage, etc	" 15	25,000
Millville Co-operative Creamery Company	Millville	Butter and cheese	" 15	6,400
Handy Egg Case Company	Coshocton	Egg cases, egg crates, etc	" 16	500
M. P. Schamb's Furniture Company	Mansfield	Furniture, etc	" 16	12,000
Nicholson Electric Hoist "	Cleveland	Hoisting machines	" 18	30,000
Clements "	Cincinnati	Jail and vault iron-work	" 19	100,000
Bookwalter Wheel "	Miamisburg	Carriages, wagons, etc	" 21	100,000
Stang Brewing "	Sandusky	Beer, ale, etc	" 21	150,000
Kohler Brick "	Toledo	Brick, etc	" 23	25,000
J. B. Owens Pottery "	Zanesville	Pottery, etc	" 24	100,000
Collinwood Brick and Terra Cotta Company	Collinwood	Brick, tile, terra cotta, etc	" 28	50,000
Pelzer Art Company "	Salem	Statuary, furniture, etc	" 30	100 000
Zanesville Iron and Steel "	Zanesville	Iron and steel	" 30	50,000
Belle Centre Butter and Cheese M'f'g "	Belle Centre	Butter and cheese	" 30	6,000
Benedict Lumber "	Kinsman	Staves, shingles, lath, etc	Oct. 1	40,000
Ohio Artificial Stone Paving "	New Lisbon	Artificial paving stone, etc	" 2	50,000
New Carlisle Manufacturing "	New Carlisle	Wood and iron fence, etc	" 2	25,000
Lime City "	Lime City	Stone, lime, etc	" 5	50,000
Troy Buggy Works "	Troy	Buggies, carriages, etc	" 6	150,000

North Baltimore Brick and Tile Company	North Baltimore	Brick, tile, etc.	Oct.	8...	20,000
Baxter Carriage Company	Cincinnati	Carriages, vehicles, etc	"	9...	25,000
Star Flouring Mills "	Venedocia	Flour, etc	"	9...	10,000
Webb C. Ball "	Cleveland	Jewelry, etc	"	9...	100 000
Wildman-Bessire "	Columbus	Fire-works, baking powder, etc	"	10 ..	10,000
Athens Brick "	Athens	Building and paving brick, etc	"	12...	50,000
Antwerp Farmers' Creamery Company	Antwerp	Butter and cheese	"	12...	10,000
Baltimore Bent Works "	Newark	Carriage, wagon wood-work, etc	"	12...	26,000
Gravity Twine Box "	Cleveland	Gravity twine boxes, etc	"	12...	1,000
Eagle Iron and Steel "	Ironton	Iron, steel and tin	"	13..	100 000
Miamisburg Cordage "	Miamisburg	Twine and cordage	"	13...	200,000
Albany Dental "	Cincinnati	Artificial teeth, etc	"	14...	3,000
Phœnix Iron Works "	Cleveland	Hoisting machinery, etc	"	15..	15,000
Mansfield Dynamite "	Mansfield	Nitro-glycerine, dynamite, etc	"	15...	25,000
Inventors' Manufacturing "	Youngstown	Novelties, etc	"	15...	1,000
Lancaster Medical "	Lancaster	Medicines, etc	"	19...	5,000
Ohio Flint Glass "	Bowling Green	Glass and glassware	"	21...	30,000
Garford Manufacturing "	Elyria	Bicycles tricycles, etc	"	22...	100,000
Implement " "	Marion	Hay rakes, etc	"	23...	25,000
Jos. F. Kieswetter Carpet Cleaning and Rug Manufacturing Co.	Toledo	Rug manufacturing, carpet cleaning, etc	"	23...	5,200
Somerville Butter and Cheese Company	Somerville	Butter and cheese	"	23...	5 500
North Baltimore Brick and Tile "	North Baltimore	Brick, tile, etc	"	24...	25,000
Vanduzen Gas and Gasoline Engine Company	Cincinnati	Gas and gasoline engines, etc	"	26...	110,000
Adjustable Telephone Manufacturing "	"	Telephonic instruments, etc	"	29...	20,000
Eilert " "	Cleveland	Clothing, garments, etc	"	29...	10,000
Forwood Shoe " "	Cincinnati	Boots shoes, etc	"	29...	100,000
John A. Crisp Electric Belt Company	Jefferson	Body battery appliances, etc	"	29...	25,000
Canfield Manufacturing "	Canfield	Agricultural implements, etc	"	30...	12,000
United States Pigeon "	Findlay	Clay pigeons, targets, traps, etc	"	31...	30 000
Akron Machine "	Akron	Machines, machinery, etc	"	31...	50,000
Sealand Gaddis Art "	Cleveland	Art goods, etc	Nov.	2...	10 000
Orrville Milling "	Orrville	Flour, etc	"	4...	125 000
Bonnot "	Canton	Heaters, heating apparatus, etc	"	4...	100,000
C. E. Gehring Brewing "	Cleveland	Beer, ale, etc	"	6...	500,000
Miami Maize "	Toledo	Corn and cereal products	"	7...	40,000
Star Slide Seat "	Springfield	Vehicle bodies and parts	"	7...	15,000
Southern Buggy "	Cincinnati	Buggies, carriages, etc	"	9...	15,000
Atlantic Washing Machine "	New Philadelphia	Washing machines, etc	"	10...	1,050
South Zanesville Sash, Door and Lumber Company	South Zanesville	Wooden articles, etc	"	11...	20,000
Trenton Creamery Company	Trenton	Butter, cheese, etc	"	11...	6,000
Logan Granite Clay "	Logan	Brick, sewer-pipe, tile, etc	"	12...	25,000
American Pottery "	Akron	Pottery, earthenware, etc	"	13...	25,000
Geneva Manufacturing Company	Geneva	Engines, machine tools, etc	"	14...	100,000
Total					$22,936,600

MINING AND QUARRYING COMPANIES.

Corporate name.	Location.	Filed.	Capital stock.
		1890.	
Richland Mining Company	Mansfield	Nov. 20	$100,000
Bedford Cannel Coal Company	Cleveland	Dec. 9	70,000
		1891.	
Akron Coal Company	Akron	Jan. 6	50,000
Ohio Stone "	Cleveland	" 10	200,000
C., C., C., C., C. Coal and Coke Company	Akron	Feb. 12	50,000
Big Sandy Mining Company	Toledo	" 24	24,000
Itasca Iron Mining "	Cincinnati	" 28	150,000
Atlantic Stone "	Constitution	Mar. 6	25,000
Monongahela and Lake Erie Coal Company	Cleveland	" 11	20,000
Canfield Coal, Oil and Gas "	Canfield	" 24	5,000
Consolidated Cambridge Coal "	Elyria	" 25	300,000
Eliza Coal "	Wellston	April 14	50,000
Salem-Garfield Mining and Manufacturing Company	Garfield	" 17	25,000
Star Coal Company	Shawnee	" 20	10,000
Phenix Coal Company	Toledo	" 27	50,000
Chagrin Falls Stowe Company	Chagrin Falls	May 1	25,000
Columbian Gold Mining Company	Cleveland	" 16	240,000
Akron White Sand and Stone Company	Akron	" 19	100,000
Emma Coal Company	Mining	" 25	50,000
Brecksville Mineral Oil and Mining Company	Cleveland	June 1	10,000
Allen Hardy Mining Company	Mansfield	" 3	400,000
Southwestern Stone and Gravel Company	Madisonville	" 10	5,000
Pinkney Cannel Coal Company	Cleveland	July 24	50,000
Saratoga Gas and Steam Coal Company	New Lisbon	Aug. 1	1,080
Beatty Fire-Clay Company	Magnolia	" 1	10,000
Massillon Consolidated Coal Company	Cleveland	" 13	1,000,000
American Silica Sand Company	"	" 20	150,000
Plymouth Stone Company	Plymouth	Sept. 3	6,000
Gaylord Coal "	Martin's Ferry	" 9	20,000
Exodus Mining "	East Liverpool	" 24	1,000
Wainwright Coal "	Wellston	" 29	75,000
Cleveland Coal "	Cleveland	" 29	30,000
Upper Pigeon Run Coal Company	Massillon	Oct. 2	100,000
Ohio Sand and Clay "	Columbus	" 12	10,000
Miami Company	Xenia	" 21	5,000
Riverton Coal Company	Wellston	" 23	5,000
Total			$3,322,080

PRINTING AND PUBLISHING COMPANIES.

Corporate name.	Location.	Filed.	Capital stock.
		1890.	
Journal Publishing Company	Ashtabula	Dec. 12	$2,000
Massillon Printing and Publishing Company	Massillon	" 12	15,000
World Publishing "	Dayton	" 19	5,000
Wooster Republican Printing "	Wooster	" 19	10,000
Sidney Gazette "	Sidney	" 20	5,000
Oblenger Printing "	Toledo	" 22	10,000
		1891.	
Republican Publishing "	Mt. Vernon	Jan. 3	30,000
Akron Printing and Publishing "	Akron	" 5	150,000
Lawrence " " "	Cincinnati	" 19	12,000
Spirit of Democracy " "	Woodsfield	Feb. 10	10,000
A. K. Tatem Label "	Salem	" 16	10,000
Co-Operative Publishing "	Columbus	" 17	5,000
Hosterman Publishing "	Springfield	" 26	50,000
Germania " "	Hamilton	March 9	7,500
Independent "	Massillon	" 10	15,000
Ashtabula Printing and Publishing "	Ashtabula	" 13	15,000
United Commercial Travelers' Publishing Company	Columbus	" 28	5,000
Union Printing and Engraving "	Doylestown	April 13	10,000
Northwestern Publishing "	Toledo	" 14	10,000
Toledo Daily Democrat "	"	June 13	25,000
Citizens' Printing and Publishing "	Yellow Springs	" 15	3,000
News-Herald " "	Columbus	" 27	10,000
Iron Trade Review "	Cleveland	" 30	25,000
American Sportsman "	"	July 6	30,000
Graphic Publishing "	St. Marys	" 11	5,000
Republican Gazette "	Lima	" 20	35,000
Republican Printing "	Elyria	" 29	10,000
Clark Britton " "	Cleveland	Aug. 5	20,000
Examiner Publishing "	"	" 14	5,000
Signal "	Ashland	" 18	3,000
Tribune Publishing "	Newark	" 20	20,000
Herald Publishing "	Canton	Sept. 11	3,000
Slovak Printing "	Cleveland	" 22	3,000
Szabadsag Nyomda Resvzeny Tarsasag "	"	" 25	4,500
Star Publishing "	Zanesville	Oct. 2	10,000
Red Book Publishing "	Cincinnati	" 22	6,000
Total			$594,000

RAILROAD COMPANIES.

Corporate name.	Counties.	Termini.	Filed.	Capital stock.
Ohio, Black Diamond and Michigan Railway Co.	Williams, Fulton, Henry, Wood, Putnam, Hancock, Wyandot, Crawford, Morrow, Richland, Knox, Licking, Coshocton, Muskingum, Morgan, Washington, Monroe, Guernsey, Noble, Belmont, Perry and Hardin	Belpre, Ohio, and a point on the line between Ohio and Michigan, in Williams county, Ohio	1890. Dec. 10	$10,000
Richmond, Black Diamond and Parkersburg Railway Company	Lake, Geauga, Cuyahoga, Summit, Medina, Wayne, Holmes, Coshocton, Muskingum, Morgan, Washington, Noble, Guernsey, Athens and Perry	Belpre, Ohio, and Richmond, Lake county, Ohio	Dec. 17	10,000
Columbus Terminal Railway Company	Franklin	At or near Union station, Columbus, Ohio	1891. Jan. 29	25,000
Garrettsville and Hiram Railway Company	Portage	Garrettsville and Hiram, Portage county, Ohio	Feb. 3	80,000
Cincinnati, Dayton and Ironton Railroad Company	Montgomery, Greene, Fayette Ross, Vinton, Jackson, Gallia and Lawrence	Dayton and Ironton	Mar. 17	5,000,000
Cincinnati, Dayton and Chicago Railroad Company	Allen, Mercer, Darke, Miami, Van Wert, Montgomery	Dayton and Delphos	" 18	4 000 000
Barberton Belt Line Railroad Company	Summit	Barberton, and at a point on the west bank of the Tuscarawas river, in Norton township	" 19	50 000
Cincinnati, Middletown and Chicago Railway Co.	Butler and Warren	Middletown and Franklin	" 27	10,000
Cincinnati, Franklin and Dayton Railroad Company	Hamilton, Butler, Warren and Montgomery	Cincinnati and Dayton	Apr. 1	50,000
Alliance and Northern Railroad Company	Stark and Trumbull	Alliance and Southington	" 9	500,000
Sandusky, Ashland and Southern Railway Company	Erie, Huron, Ashland, Holmes, Knox, Coshocton and Muskingum	Sandusky and Zanesville	" 15	50,000
Cleveland Belt and Terminal Railroad Company	Cuyahoga	Between stations of Newburg and Broadway on Cleveland and Canton R. R. Co., and at or near Wilson ave., near mouth Rocky River	May 13	1,000
Eastern Ohio Railroad Company	Guernsey	Cumberland—Washington	" 23	300,000
Ohio and West Virginia Railway Company	Muskingum, Washington and Morgan	Zanesville, Belpre and Newport	" 29	500
Cincinnati, Portsmouth and Virginia Railroad Co.	Hamilton, Clermont, Brown, Adams and Scioto	Cincinnati—Sciotoville	June 4	2,160,000
Cincinnati and Michigan Railroad Company	Warren, Montgomery, Preble, Darke, Mercer, Van Wert, Paulding, Defiance and Williams	Franklin—State line between Ohio and Michigan, in Williams county	July 7	10,000
Mahoning State Line Railroad Company	Mahoning	Lowellville branch of P. & L. E. R. R.—State line between Ohio and Pennsylvania	Aug. 10	10,000
Columbus and Johnstown Electric Railway Co.	Franklin and Licking	Columbus—Johnstown	Sept. 3	200,000
Akron Transfer Railroad Company	Summit	P., A. & W. R. R.—C., A. & C. R. R.	Nov. 6	50,000
Total				$12,466,500

SOCIETIES AND CLUBS: BENEVOLENT, POLITICAL, SOCIAL, ETC.

Corporate name.	Location.	Purpose.	Filed.
			1890.
Der Deutsche Central Bund von Ohio	Toledo	Fraternal and protective	Nov. 17
Boss Plasterers' Association	Hamilton	Protective and union	" 18
Deutschen Christlichen Gegenseitigen Unterstuetzungs Verein	Elmwood Place	Social, literary and benevolent	" 19
American Protestant Sisterhood	Cincinnati	Benevolent	" 19
Ensign Lodge I. O. O. F., No. 400	Jefferson	Fraternal and charitable	" 20
Women's Christian Temperance Union	Berea	Benevolent	" 21
Camp No. 10 of The Independent Home Guards	Painesville	Police	" 24
Forest City Mutual Benefit Society of Cleveland	Cleveland	Fraternal and benevolent	" 24
Lasker Lodge, No. 401, Knights of Pythias	Cincinnati	Fraternal and benevolent	" 24
Randolph Law and Order League	Taylorsburg	Police	" 24
Akron German Landwehr Unterstuetzungs Verein	Akron	Fraternal and benevolent	" 25
Anti-Gun Club	Fairview	Police	" 26
Cleveland Athletic Club	Cleveland	Physical culture	" 26
Newark Club	Newark	Social	" 28
Olney Farmers' Protective Association	Olney	Police	" 28
Patriotic Sons of America	Longstreth	Fraternal and protective	" 28
Hill Democratic Club	Cincinnati	Political	" 29
Psi Upsilon Association	Gambier	Social	" 29
Grand Court of Ohio of the Ancient Order of Foresters of America	Cleveland	Moral and educational	Dec. 3
Greenland Lodge, No. 542, I. O. O. F.	Carbon Hill	Fraternal and charitable	" 3
German Oak Subordinate Kuling, No. 161, Fraternal Mystic Circle	Columbus	" "	" 3
Buckeye Castle, No. 3, Ancient Order Knights of the Mystic Chain	"	" "	" 6
Smith Lodge, No. 1, United Brothers of Friendship	Cincinnati	" "	" 6
Paint Township, Ross County, Ohio, Anti-Horse Thief Association	Township House	Police	" 8
Huron and Erie County Horse-Owners' Protective Association	Monroeville	"	" 10
Wolf Creek Law and Order League, No. 7	Dayton	"	" 10
Columbia Beneficial Order	Cleveland	Fraternal and benevolent	" 11
East End Young Women's Christian Temperance Union	"	Religious	" 12
National Co-operative Endowment Association of America	"	Fraternal and beneficial	" 12
Freedman's Western Educational Society	"	Educational	" 13
Mohican Mutual Aid Association	Cincinnati	Social and beneficial	" 13
Buckeye Detective Association	Van Wert	Police	" 15
Perry Township Law and Order League, No. 8	Brookville	"	" 15
Jefferson Lodge, No. 90, of Free and Accepted Masons	Middletown	Benevolent	" 16
Let's Be Willing Benevolent Association	Cincinnati	Benevolent and protective	" 17
Supreme Lodge of the Ohio Beneficial Society	Cleveland	" "	" 17
Cesky Rimsko-Katolicky Podporujici Spolek Sv. Josefa v	"	Charitable	" 18
Huelfsgesellschaft des Deutschen Kriegervereins of Columbus, Ohio	Columbus	Fraternal	" 19
Continental Club of Cincinnati, Ohio	Cincinnati	Friendship	" 20
Court Trust, No. 7,671, Ancient Order of Foresters of America	Cornersburg	Moral and educational	" 20
Unknown Club	Sandusky	Charitable	" 20
Engineers and Firemen's Protective Society of Dennison, Ohio	Dennison	Friendship and charity	" 22

SOCIETIES AND CLUBS: BENEVOLENT, POLITICAL, SOCIAL, ETC.—Continued.

Corporate name.	Location.	Purpose.	Filed.
			1890.
Independent Order of Home Guards of Gustavus	Gustavus	Police	Dec. 22
Addison Mutual Aid Association	Cincinnati	Protective	" 27
			1891.
Grand Rapids Lodge No. 289, Free and Accepted Masons	Grand Rapids	Fraternal	Jan. 2
Olentangy Club	Columbus	Social and pleasure	" 3
Good Will Benevolent Association	Cincinnati	Benevolent and protective	" 6
Anchor Benevolent Association of Cincinnati, Ohio	"	Beneficial	" 6
Third Regiment Uniform Rank Knights of Pythias	"	Social	" 7
Franklin Club	"	Social and literary	" 8
Hiram Louden Post, No. 155, Dep't of Ohio, Grand Army of the Republic	Montpelier	Fraternal and benevolent	" 8
Whetstone Club	Columbus	Pleasure and amusement	" 9
Emergency Hospital	Cleveland	Medical treatment	" 9
Der Allgemeiner Gegenseitiger Deutscher Kranken-Unterstuetzungs Verein	Defiance	Fraternal and beneficial	" 10
Unique Beneficial Association of Cincinnati	Cincinnati	Beneficial	" 12
Franklin Beneficial Society	Cleveland	Fraternal and beneficial	" 13
Clifton Heights Smoking Casino	Cincinnati	Social and protective	" 14
Castalian Vigilants	Castalia	Police	" 14
Fort Meigs Lodge, No. 774, I. O. O. F.	Perrysburg	Fraternal and beneficial	" 15
Woman's Universalist Missionary Alliance	Milford	Missionary work	" 17
Mechanics' Mutual Aid Association	Cincinnati	Social and beneficial	" 21
Grant Club	Westerville	Political	" 23
Grover Cleveland Benevolent Club	Cleveland	Protective and beneficial	" 23
Cincinnati Laundrymen's Association	Cincinnati	Social	" 24
Buckeye Relief Association	Dayton	Social and beneficial	" 30
Maple Leaf Lodge Knights of Pythias, No. 408	Taylorsville	" "	" 31
Mutual Aid and Endowment Association	Elyria	Fraternal and protective	Feb. 4
Supreme Circle of the Order of Olympia	Columbus	" "	" 4
Everett Mutual Aid Association	Cincinnati	Social	" 7
Toledo Boys' Home	Toledo	Benevolent	" 7
Independent Order of Home Guards	Chester	Police	" 11
Hebrew Emigrant Aid Society of Cincinnati	Cincinnati	Charitable	" 12
Wellston Local, No. 1, of the United Mine Workers of America	Jackson	Friendship and charity	" 12
Greenville Encampment, No. 90, I. O. O. F.	Greenville	Charitable and benevolent	" 13
Austinburgh Humane Society	Austinburgh	Humane	" 14
Eccentric Associatien of Stationary Engineers, No. 2, of Ohio	Cleveland	Educational and beneficial	" 17
Court Excelsior, No. 5555, Ancient Order of Foresters of America	Cleveland	Fraternal and benevolent	" 19
Columbus Camera Club	Columbus	Entertainment	" 25
Zanesville Lodge, No. 114, of the Benevolent and Protective Order of Elks	Zanesville	Protective and beneficial	" 26
Golden Eagle Mutual Aid Society	Cincinnati	Entertainment and recreation	" 26
Social Lodge, No. 139, I. O. O. F.	Addison	Protective and beneficial	" 27
Law and Order League of Danbury, Ottawa county, Ohio	Lakeside	Police	" 27

Mutual Benefit Association, Franklin Division L. S. & M. S. R'y	Andover	Beneficial	Mar.	2
Independent Order of Home Guards, Camp No. 24, Kirtland	Kirtland	Police	"	2
Napoleon Lodge, No 260, Independent Order of Odd Fellows	Napoleon	Fraternity and charity	"	3
Order of Ancient Knighthood	Alliance	Fraternal and protective	"	5
Non-partisan Ohio Women's Christian Temperance Union	Cleveland	Temperance	"	5
Master Painters' and Decorators' Association	Zanesville	Protective	"	5
Washington Benevolent Association No. 2	Cincinnati	Protective and beneficial	"	6
Springfield Lodge, No. 51, Benevolent and Protective Order of Elks	Springfield	Social and benevolent	"	7
Magnolia Lodge, No. 390, Knights of Pythias	Portsmouth	Friendship and charity	"	10
Contractors' Protective Company	Cleveland	Protection	"	11
Mesopotamia Lodge, No. 789, Independent Order of Odd Fellows	Mesopotamia	Fraternal	"	11
Findlay Lodge, No 75, Benevolent and Protective Order of Elks	Findlay	Social and beneficial	"	13
Self Reliance Mutual Aid Association	Cincinnati	Beneficial	"	14
Protestant Hospital Association of Columbus, Ohio	Columbus	Medical, surgical & educational	"	16
Licking County Memorial Association	Newark	Beneficial	"	18
Towarzystwo Varodowe Synowie Polski, No. 143, G. Z. V. P	Cleveland	"	"	19
Supreme Council of the Order of Ohio	Liverpool	Fraternal and protective	"	19
Court Buckeye, No. 6,853, Ancient Order of Foresters of America	Church Hill	Benevolent and charitable	"	19
Diamond Gun Club	Dayton	Pleasure	"	20
Deutsches Altenheim	Cincinnati	Friendship and charity	"	20
Lick Run Beneficial Fishing Club	"	Beneficial	"	23
Steuben Hunting and Fishing Club	Steubenville	Protective and social	"	25
Newcomerstown Lodge, No. 445, I. O. O. F	Newcomerstown	Fraternal and benevolent	"	25
Massillon Athletic Association	Massillon	Athletic and social	"	25
Knights of St. George of St. Joseph's Congregation of Wapakoneta	Wapokoneta	Friendship and charity	"	25
East End Benevolent Association of Cincinnati	Cincinnati	Benevolent	"	26
Clinton Mutual Aid Association of Cincinnati	"	Charitable and beneficial	"	26
Benedict Club	Troy	Social	"	26
Woman's Relief Corps, Auxillary to Hurd Post, No. 114, G. A. R	Mt. Gilead	Charitable and beneficial	"	27
Hurd Post of the Grand Army of the Republic	"	Fraternal and social	"	27
Social Reform Club	Columbus	Literary and social	"	30
Fourth Avenue German Mutual Aid Association of Cincinnati, Ohio	Cincinnati	Benevolent and social	"	30
Plain City Council, No. 14, Junior Order United American Mechanics	Plain City	Protective and beneficial	"	31
Lewisville Lodge, No. 498 of the Independent Order of Odd Fellows	Lewisville	Benevolence and charity	April	1
Ohio National Guard Veteran Association	Cleveland	Social and beneficial	"	2
James A. Garfield Lodge, No. 131, Knights of Pythias	Corning	Fraternal and beneficial	"	2
Black River Lodge, No. 680, I. O. O. F	Lorain	" "	"	2
Musser Post, No 329, G. A. R	Waynesfield	Beneficial	"	3
Master Builders' Exchange of the City of Springfield, Ohio	Springfield	Protective	"	4
Bakers' and Confectioners' International Union, No. 115 of Columbus, Ohio	Columbus	Social	"	4
St. Petri Benevolent Society (Deutscher Unterstuetzungs-Verein) of Toledo, Ohio	Toledo	Beneficial	"	7
Deák Ferenez Hungarian Aid Society of Cleveland, Ohio	Cleveland	Protective and beneficial	"	10
Lyons Lodge, No. 522, Independent Order of Odd Fellows	Lyons	Fraternal and beneficial	"	13
Hollansburgh Rifle Team	Hollansburgh	Pleasure and amusement	"	14
Cleveland Stenographers' Association	Cleveland	Educational and social	"	15
Akron Bavarian Benevolent Society	Akron	Beneficial	"	16
McMicken's Mutual Aid Society No. 1	Cincinnati	Benevolent	"	18
Athens Council, No. 15, Royal and Select Masters	Athens	Social and beneficial	"	21
Athens Chapter No. 39, Royal Arch Masons	"	" "	"	21
Athens Commandery, No. 15, Knights Templar of Athens, Ohio	"	" "	"	21
Broadway Club	Cincinnati	Social	"	21
Veteran Seamen's Benevolent Association of Cleveland, Ohio	Cleveland	Protective and beneficial	"	22
John Brown Club	Sekitan	Political	"	22
Gesang-Verein Eintracht of Chillicothe, Ohio	Chillicothe	Musical	"	22

SOCIETIES AND CLUBS: BENEVOLENT, POLITICAL, SOCIAL, ETC.—Continued.

Corporate name.	Location.	Purpose.	Filed.
			1891.
Clarkson Cornet Band	Clarkson	Musical	April 22
Home Beneficial Association	Canal Dover	Beneficial	" 24
Chamber of Commerce of Lorain	Lorain	"	" 25
City Club of Cincinnati	Cincinnati	Social and literary	" 27
Gerard Lodge No. 428 F. & A. M.	Newton	Friendship and benevolence	" 27
The Bank Mutual Aid Association of Cincinnati, Ohio	Cincinnati	Protective and beneficial	" 29
Industrial Mutual Aid Association	"	Social and beneficial	" 29
Pioneer Sænger-Chor of Cincinnati	"	Musical	" 29
Star Musical Aid Society of Cincinnati	"	Protective and beneficial	" 30
Queen City Fishing Club	"	Amusement and pleasure	" 25
Bristle-Combers' Mutual Aid Association	"	Protection and beneficial	May 1
East End Woman's Christian Temperance Union	Cleveland	Temperance education	" 2
Carey Lodge, No. 407, I. O. O. F.	Carey	Mutual benefit	" 6
Superior Beneficial Smokers' Association	Cincinnati	Social and beneficial	" 7
Malta Lodge No. 287, Independent Order of Odd Fellows	Malta	Charitable and "	" 8
Golden Circle	Cleveland	Social and "	" 8
Teamsters' Union	Columbus	Mutual protection	" 9
Happy Thought Mutual Aid	Cincinnati	Fraternal and beneficial	" 12
Endowment Fraternal Alliance	Lancaster	" mutual	" 13
Vesta Lodge, No. 458, Knights of Pythias.	Zanesville	" beneficial	" 14
Pastime Club	Steubenville	Pleasure	" 14
Standard Order of Fraternal Workers	Cleveland	Fraternal and beneficial	" 15
Butchers' Union	Zanesville	Mutual protection	" 15
Portsmouth Elk Lodge	Portsmouth	Benevolence	" 16
Union of German-Americans	Cleveland	Propogation of patriotic feeli'gs	" 16
Tremont City Lodge, No. 295, Knights of Pythias	Tremont City	Friends'p, charity & benevol'ce	" 18
Melrose Social Club	Cincinnati	Social and amusement	" 18
Vorwærts Turnverein	Cleveland	Social and literary purposes	" 19
Glenn Grove German Mutual Aid Society	Cincinnati	Benevolent and beneficial	" 20
Oriental Endowment Order	Cleveland	Mutual aid	" 20
Irisha Land-Wehr Verein	Cincinnati	Pleasure and benevolence	" 21
Cesky Rimsko-Katolicky Podporujici Spolek Svateho Petra Cislo II ve Cleveland, Ohio	Cleveland	Charitable	" 21
Canton Frank No. 55, Patriarchs Militant, Independent Order of Odd Fellows	Germantown	Fraternal and benevolent	" 23
Masons' Union No. 2	Columbus	Protective	" 23
West Side Law and Order League	Dayton	Police	" 28
Civil Engineers' Club	Cleveland	Social	" 29
Contracting Carpenters	Cincinnati	Mutual aid	June 1
Independent Order of the Red Men, Toledo Lodge, No. 249	Toledo	Protection and relief	" 1
U. S. Mutual Benefit Association of New Philadelphia, Ohio	New Philadelphia	Mutual benefit and protection	" 1
Crestline Board of Trade	Crestline	Business	" 4
Cincinnati Lathers' Union, No. 1	Cincinnati	Mutual benefit	" 5
Garfield Club of Dayton, Ohio	Dayton	Political	" 5
Steubenville Athletic Club	Steubenville	Physical culture	" 5
Hickory Aid and Benevolent Association of Cincinnati, Ohio	Cincinnati	Benevolent	" 8

Queer Social Club	Cleveland	Social	June	11
Athletic and Reading Club	New Portage	"	"	11
Northern Ohio Shipping Association	North Dover	Mutual and protective	"	12
Ohio Division of the Sons of Veterans of the United States of America		Social, military and beneficial	"	13
Nurserymen's Mutual Protective Association	Dayton	Mutual and protective	"	17
Pickaway County Bar Association	Circleville	Social and beneficial	"	17
Findlay Gun Club of Findlay, Ohio	Findlay	Pleasure and protection	"	17
North American German Uniformed Sharp Shooters' Corps	Cincinnati	Military and social	"	18
Imperial Social Club	"	Social	"	19
Lafayette Lodge, No. 156, of the Grand United Order of Social Teas	Home City	Fraternal and benevolent	"	19
Freeman Literary and Benevolent Association of Tiffin, Ohio	Tiffin	Literary	"	20
Findlay Home for Friendless Women and Children	Findlay	Benevolent	"	23
Elizabeth Gamble Deaconess Home Association	Cincinnati	"	"	25
Central Woman's Christian Temperance Union of Cincinnati, Ohio	"	Temperance education	"	27
Wyandot Encampment, No. 153, I. O. O. F.	Carey	Benevolent and social	"	29
Cleveland Association, No. 19 of National Association of Stationary Engineers	Cleveland	Protective and fraternal	July	1
Progress Lodge, No. 1488 of the Knights and Ladies of Honor	Sandusky	Benevolent	"	1
Carpenter Builders' Association of Zanesville, Ohio	Zanesville	Protective and mutual	"	2
Marion Mutual Aid Society	Cincinnati	Benevolent	"	6
Union League of Cleveland, Ohio	Cleveland	Political	"	6
Sheves Achim Talmuth Torah School Society	Cincinnati	Educational	"	9
Aultman Hospital Association	Canton	Benevolent	"	11
Troy City Hospital	Troy	"	"	13
Supreme Home Order of Friendship and Goodwill	Cleveland	"	"	15
Franklin Lodge, No. 14, F. and A. M.	Troy	Social and benevolent	"	18
Crescent Social Club of Steubenville, Ohio	Steubenville	Social	"	18
Merchants' Protective Association of Hamilton, Ohio	Hamilton	Protective	"	20
Hilliard Band	Hilliard	Musical culture	"	20
Washington Camp, No. 58, Patriotic Order Sons of America	Columbus	Social and benevolent	"	22
Manhattan Fishing Club	Cincinnati	Social	"	23
Mechanics' Beneficial Smoking Casino	"	Social and benevolent	"	23
Franklin Club	Warren	Social	"	23
Clifton Heights, No. 2, Smokers' Casino	Cincinnati	Social and benevolent	"	27
Saint Clair Hospital	Cleveland	Benevolent	"	27
Wheelmakers' Beneficial and Aid Society of Dayton, Ohio	Dayton	"	"	28
Supreme Lodge Knights and Ladies of Equity	Cleveland	Secret and benevolent	"	28
Grand Lodge Ancient Free and Accepted Masons of the State of Ohio	Worthington	" "	"	29
Hopkins Mutual Aid Society	Cincinnati	Benevolent	Aug.	1
Magrew Lodge, No. 433 Knights of Pythias	Westville	Secret and benevolent	"	5
Welcome Stranger Lodge, No. 99, Order Sons of St. George	Nelsonville	" "	"	6
Trumbull County Humane Society	Warren	Benevolent	"	7
Silvio Mutual Aid, of Cincinnati, Ohio	Cincinnati	Mutual aid	"	7
Golden Rule Burial and Benevolent Society, No. 1	Middleport	Benevolent	"	7
Buckeye Central Mutual Aid, No. 1, of Cincinnati, Ohio	Cincinnati	Mutual aid	"	7
Tacoma Mutual Aid Association, of Cincinnati, Ohio	"	"	"	8
Musical Mutual Aid Society, of Cincinnati, Ohio	"	"	"	8
Court Forest City A. O. F. of A., No. 6265	Cleveland	Secret and benevolent	"	8
Home for Aged Women, of Cleveland, Ohio	"	Benevolent	"	10
Pioneer Mutual Sick Benefit and Accident Association	Wilmington	"	"	10
Western Ohio Leaf Tobacco Board of Trade	West Alexandria	Commercial	"	11
Sheffield Police Independent Order of Home Guards	Sheffield	Police	"	17
Gem City Lodge of Knights and Ladies of Honor, No. 1481	Dayton	Social and benevolent	"	17
Atlantic Fire Company's Beneficial Association	St. Mary's	Benevolent	"	17
Retail Merchants' Protective Union Company, of Portsmouth, Ohio	Portsmouth	Protective	"	20

SOCIETIES AND CLUBS: BENEVOLENT, POLITICAL, SOCIAL, ETC.—Continued.

Corporate name.	Location.	Purpose.	Filed.
			1891.
Frohsinn Benevolent Association of Cincinnati, Ohio	Cincinnati	Benevolent	Aug. 21
Eleventh Ward McKinley Club	"	Political	" 21
Salem Mutual Sick Benefit Association of Toledo, Ohio	Toledo	Benevolent	" 22
United Brotherhood of Carpenters and Joiners of America	Cleveland	Mutual and benevolent	" 25
Hope Lodge, Knights and Ladies of Honor, No. 1228	Dayton	Benevolent and social	" 27
Degage Club	Columbus	Social	" 28
Philo-Celtic Club	Cleveland	"	" 31
People's National League	"	Benevolent and social	" 31
Grand Lodge of the State of Ohio of the Sons of St. George	Youngstown	Benevolence	Sept. 1
Emmet Guards of Cincinnati, Ohio	Cincinnati	Social and benevolent	" 1
Washington Camp, No. 65, Patriotic Order Sons of America	Hilliard	Protective and benevolent	" 2
Board of Trade of East Liverpool, Ohio	East Liverpool	Commercial	" 3
National Benefit Association of Cincinnati, Ohio	Cincinnati	Benevolent	" 5
Cincinnati Camp, No. 455, Sons of Veterans, U. S. A	"	Benevolent and social	" 11
Brighton Hunting and Fishing Beneficial Association of Cincinnati, Ohio	"	" "	" 15
Columbus Musicians' Protective Association, No. 1	Columbus	Protective	" 16
Dayton Underwriters' Association of Dayton, Ohio	Dayton	Mutual, etc	" 16
Grand Lodge of U. B. F. and S. M. T. of Ohio	Cincinnati	Benevolent	" 17
Turnverein Vorwaerts of Findlay, Ohio	Findlay	Athletic and social	" 17
Agricultural Laborers' Union	Dodsonville	Mutual benefit	" 19
Mary Day—Nursery	Akron	Maintaining a nursery	" 21
Board of Trade of Waverly, Ohio	Waverly	Commercial	" 22
Ives' Lodge, No. 472, Knights of Pythias	Harrisonville	Social, secret and benevolent	" 23
United States Daughters of 1812, "Ohio State Society"	Cleveland	Social and benevolent	" 30
Ex-Soldiers and their Families Relief Fund League	Fremont	Benevolent	" 29
Springfield Union Hod Carriers	Springfield	Protective	" 30
Findlay Orphans' and Children's Industrial Home	Findlay	Benevolent	Oct. 5
Hamer Club of Georgetown, Ohio	Georgetown	Political	" 6
Standard Delaine Spanish Merino Sheep Breeders' Association	Steubenville	Sheep breeding, etc	" 6
Aldine Benevolent Association	Cincinnati	Benevolent, etc	" 8
Manhattan Club	Welston	Social and literary	" 8
Cleveland Sorosis	Cleveland	Social, etc	" 9
Der Rheinlaender Westfalen Unterstuetzungs Verein	Cincinnati	Benevolence, etc	" 15
Ohio Alpha Chapter of Phi Kappa Psi	Delaware	Social, etc	" 17
Germania Fire Company	Portsmouth	Benevolence, etc	" 19
Laclede Club	Cincinnati	Social, etc	" 23
Young Women's Boarding and Protective Association of Columbus, Ohio	Columbus	Benevolent and protective	" 23
Slaters' Union, No. 1, of Cincinnati, Ohio	Cincinnati	Protective	" 23
Cesky Rimsko Catolicky Rytirsky Podpornjici Spolek Sr. Vita v., Cleveland, Ohio	Cleveland	Benevolent, etc	" 24
Ancient Order of Hibernians, Division No. 5, of Franklin County, Ohio	Columbus	Social and benevolent	" 27
Vansant Lodge, No. 783, I. O. O. F	McClure	Benevolent	" 27

Salesmen's International Aid Association	Cincinnati	Protective and social	Oct. 28
Deutscher Unterstuetzungsverein Vorwaerts of Cincinnati, Ohio	"	Benevolent	" 28
Akron Bricklayers' and Masons' Union, No. 30	Akron	Protective	Nov. 4
Spolek Ceska Vlast	Cleveland	Benevolent	" 4
Cincinnati Wheel Club	Cincinnati	Protective and benevolent	" 7
Kansas Lodge, No. 183, Knights of Pythias	Kansas	Secret and benevolent	" 9
Volunteer Fire Company, No. 41	Cincinnati	Protective and social	" 12
Richland Lodge, No. 446, K. of P.	Lexington	Secret and benevolent	" 13
Oil Workers' Union	Findlay	Protective	" 13
Riverside Republican Club of Cincinnati, Ohio	Cincinnati	Political	" 14

STREET RAILROAD COMPANIES.

Corporate name.	Location.	Filed.	Capital stock.
		1890.	
Oberlin Street Railroad Company	Oberlin	Dec. 4	$20,000
		1891.	
Mayfield Railroad Company	East Cleveland	Jan. 8	25,000
Twin City Electric Street Railway, Light and Power Company	Dennison and Uhrichsville	Feb. 3	25,000
East Cleveland, Euclid and Wickliffe Street Railroad Company	Euclid	" 9	15,000
Riverside Electric Street Railway Company	Riverside	March 12	50,000
Newport " " "	Cincinnati	" 28	100,000
Painesville, Fairport and Richmond Street Railway Company	Painesville	April 14	50,000
Citizens' Electric Railway, Light and Power Company	Mansfield	" 17	125,000
Springfield Electric Railway Company	Springfield	May 20	50,000
Ashtabula Rapid Transit "	Ashtabula	June 3	150,000
Fostoria Laundry "	Fostoria	" 3	10,000
Trumbull Electric Railroad "	Warren and Niles	" 6	150,000
Columbus Electric Railway "	Columbus	" 30	100,000
White Line Street Railroad "	Dayton	July 24	300,000
Youngstown Street Railway "	Youngstown	" 25	500,000
Middletown Electric Street Railroad Company	Middletown	Aug. 10	100,000
People's Electric Railway Company	Sandusky	" 17	100,000
Citizens' Electric Street Railway Company	Zanesville	Sept. 10	150,000
Portsmouth Electric and Power "	Portsmouth	" 16	10,000
Suburban Electric Railway "	Bucyrus	" 26	200,000
Columbus and Clintonville Electric Street Railway Company	Columbus	Oct. 6	10,000
Columbus and Westerville Railway Company	"	" 23	100,000
East Liverpool and Wellsville Street Railroad Company	Cleveland	Nov. 11	300,000
Total			$2,640,000

TELEPHONE AND TELEGRAPH COMPANIES.

Corporate name.	Location.	Filed.	Capital stock.
		1891.	
Ohio Telephone and Telegraph Company	Cincinnati	May 5	$25,000
Merchants' and Manufacturers' Telegraph Cable Company	Zanesville	October 15	10,000
Total			$35,000

MISCELLANEOUS COMPANIES—(Not included in other classifications).

Corporate name.	Location.	Purpose.	Filed.	Capital stock.
			1890.	
Cleveland Pleasure Steam Navigation Company	Cleveland	Transportation	Nov. 19	$10 000
Lewis Voight & Sons' Company	Cincinnati	Dealing in interior decorations	" 24	100,000
Palmer House Furnishing "	Canton	House furnishing	Dec. 2	50,000
Southern Ohio Hedge "	Wilmington	Hedge fence	" 5	10,000
Alfred Warren "	Cincinnati	Books and stationery	" 11	20,000
George V. Keafauver "	Dayton	Hardware, etc	" 11	20,000
Chas. Herrman "	Cleveland	Groceries	" 13	50,000
Ault-Linduft Pipe Line "	Steubenville	Pipe lines	" 13	20,000
Cleveland and Lakeside Steam Navigation Company	Cleveland	Steamboats	" 16	40,000
Stallburg & Clapp Company	Toledo	General hardware	" 17	75,000
American Hackery Stud Company	Youngstown	Horses	" 19	10,000
Cleveland Kennel Club "	Cleveland	Dogs	" 19	1,000
McIntosh-Huntington "	"	General merchandise	" 20	500,000
Pitchin Hall "	Pitchin	Hall	" 22	2,000
J. Williams & Son "	Cincinnati	Pasteur water filters	" 24	20,000
Farmers' and Drovers' Stock Yard Company	"	Care of and shipping live stock	" 26	200,000
Hicksville Fair Company	Hicksville	Exhibition	" 30	8,000
Concord Alliance Building Company	Eris	Store-room and hall	" 31	600
			1891.	
Lion Hardware Company	Springfield	General merchandise	Jan. 8	10,000
Portz " "	Fostoria	General hardware	" 9	15,000
Marine Supply "	Painesville	Selling and storing merchandise	" 10	25 000
J. E. Lasker "	Cincinnati	Ticket brokers	" 12	5,000
G. M. McKelvey & "	Youngstown	General merchandise	" 15	350,000
Union Milk "	Findlay	Milk and butter	" 17	24,000
Crystal Laundry "	North Baltimore	Laundry	" 17	1,000

Ashtabula Abstract Company	Jefferson	Abstracts and titles	Jan.	19...	10,000
Marietta Hotel Company	Marietta	Hotel	"	19...	35,000
Union Elevator "	Prospect	Grain and merchandise	"	19...	15,000
Fire Alarm Electrical Company	Cleveland	Fire alarm	"	23...	30,000
Germ Proof Filter "	Cincinnati	Water filters	"	23...	25,000
James F. Ryder "	Cleveland	Photographic	"	24...	50,000
Pinkerton Brothers "	Zanesville	General merchandise	"	24...	150,000
J. P. Murray Contracting Company	Cleveland	Machinery and hardware	"	28...	25,000
Taylor Austin "	"	Books and stationery	"	29...	15,000
Ohio River & Lake Erie Transportation Company	Steubenville	Transportation	Feb.	2...	1,000
Philadelphia Dairy and Cafe "	Cleveland	Restaurant	"	2...	10,000
Exposition and Auditorium "	"	Exposition	"	4...	500,000
Akron Shoe Company	Akron	Boots and shoes	"	4...	20,000
Ohio Surety "	Cleveland	Surety	"	6...	1,000,000
Mt. Sterling Fair	Mt. Sterling	Agriculture	"	9...	10,000
Smith Brothers Hardware Company	Columbus	General hardware	"	9...	50,000
Ashtabula Driving Park "	Ashtabula	Race track	"	9...	8,000
Garfield Creamery "	Garfield	Creamery	"	10...	5,000
Frank M. Smith Grocery "	East Cleveland	Groceries, flour and coal	"	17...	10,000
Cincinnati Orchestra "	Cincinnati	Establish orchestra	"	18...	25,000
River View Chautauqua Assembly Company	New Richmond	Morals, science, etc	"	20...	4,000
Bailey Drug Company	Zanesville	Wholesale and retail drug business	"	20...	75,000
Steubenville Drug Company	Steubenville	General drug business	"	21...	10,000
Ohio Water and Light Company	Fern Bank	Supplying water and gas	"	25...	5,000
Miami Valley Coffee and Spice Company	Dayton	Coffees and spices	"	26...	25,000
Cleveland Grays Band and Orchestra Company	Cleveland	Furnish music	March	4...	2,000
Leader Company	Cincinnati	Clothing store	"	6...	50,000
Riding Club Company	Cleveland	Riding school and livery	"	6...	5,000
Alpine Athletic Club Company	Cincinnati	Athletic sports	"	7...	500
R. Crocker Grocery and Crockery Company	Fostoria	General merchandise	"	9...	15,000
Star Athletic Club Company	Cleveland	Athletic sports	"	9...	2,000
Fenn Hardware "	"	General hardware	"	11...	25,000
Zanesville Pythian Castle Hall Company	Zanesville	Pythian hall	"	11...	225
Famous Laundry "	Cincinnati	Laundry	"	12...	10,000
Cincinnati Red Stocking Base Ball Company	"	Base ball games	"	14...	25,000
Jolly Path Finders Company	Middletown Tp	Pleasure	"	16...	400
J. M. Gerling "	Cleveland	Barber shop and cigars	"	18...	50,000
Mitchell Steamship "	Mentor	Steamships	"	18...	180,000
Gibbons-Pinkett "	Cleveland	General merchandise	"	20...	100,000
Magyar Ha'z (Hungarian Home) Company	"	Club house	"	21...	15,000
Snyder-Chaffee Fireworks "	Columbus	Fireworks and flags	"	23...	10,000
Mentor Steamship "	Mentor	Steamships	"	24...	88,000
Lakewood Transportation "	Rockport	"	"	24...	50,000
Coshocton Wholesale Grocery "	Coshocton	Groceries and provisions	"	26...	25,000
Canton Grocery "	Canton	Groceries and liquors	"	26...	15,000
United States Draft Horse Stud Book Company	Findlay	Horses	"	28...	600
John Fischer Company	Columbus	Wall paper	"	30...	10,000
Calvin-Winsworth Laundry Company	Youngstown	Laundry	"	30...	7,000
Whitaker & Kirk Hardware "	Toledo	General hardware	April	1...	25,000
Budd Hide "	Cleveland	Hides pelts and furs	"	4...	100,000
Euclid & Chardon Plank "	Euclid Tp	Operating plank road	"	13...	12,000
Masonic Building "	Trimble	Brick and mercantile	"	15...	10,000
Walnut Hills Coal and Ice "	Cincinnati	Coal and Ice	"	15...	60,000
Powell & Clement "	"	Fire arms	"	16...	40,000

MISCELLANEOUS COMPANIES—Concluded.

Corporate name.	Location.	Purpose.	Filed.	Capital stock.
			1891.	
Cincinnati Mercantile Company	Cincinnati	Dry goods	April 16	$150,000
Knights of Pythias Temple Company	Cleveland	Buildings	" 17	100,000
United Storage, Truck and Transfer Company	Toledo	Passenger and goods transfer	" 17	25,000
Youngstown Athletic "	Youngstown	Athletic sports	" 17	2,000
Craig Pipe Line "	Toledo	Transportation of oil	" 18	50,000
St. Mary's Steam Yacht "	St. Marys	Passenger transportation	" 18	3,000
National Business Supply "	Cleveland	Office supplies	" 23	100,000
East Liverpool Coal "	East Liverpool	Coal	" 25	20,000
Hawgood and Avery Transit "	Mantua	Steamships	" 25	100,000
Bass Lake "	Bass Lake	Ice and pleasure resort	" 27	25,000
Granville Milling "	Granville	Milling and Commission	" 27	25,000
West Side Pythian Castle "	Cleveland	Build Pythian castle	" 28	50,000
Ripley Park "	Ripley	Fair	" 29	10,000
Dayton Metropolitan Musical "	Dayton	Furnish music	" 30	5,000
Cincinnati Electrical Subway "	Cincinnati	Electrical appliances	" 30	100,000
Chapman Hardware "	Toledo	General hardware	" 30	15,000
Summit County Abstract "	Akron	Furnishing abstracts	May 2	30,000
J. C. Hipp "	Cleveland	General grocery	" 4	10,000
Harrison Fruit and Packing "	Harrison	Canning fruit	" 6	10,000
Akron Union Passenger "	Akron	Union passenger depot	" 6	100,000
Butler and Warren County Improved Live Stock Company	Middletown	Live stock	" 4	1,000
Union Fruit Company	Ottaway City	Fruit	" 13	10,000
Alliance Milling Company	Alliance	General milling business	" 13	30,000
Harm's Palais Royal Company	Cincinnati	Curios, pictures and notions	" 15	20,000
Short Creek Mercantile Company	Dillonvale	Provisions and produce	" 16	5,000
Lakeside Park "	Akron	Entertainments	" 20	10,000
Marion Milling "	Marion	Flour and grain	" 21	30,000
Rehberg Yacht "	Middle Bass Island	Water craft	" 25	10,000
Randall Beach "	Sheffield	Pleasure resort	" 25	10,000
Bellman Grain and Seed Company	Toledo	Dealing in grain	" 27	30,000
Pliny Watson "	Toledo	Groceries	" 27	250,000
St. Mary's Opera House "	St. Marys	Opera house	" 27	5,000
Cleveland Laundry "	Cleveland	Laundrying	" 29	50,000
Bellaire Driving Park Association	Bellaire	Driving park	June 1	1,000
American Cereal Company	Akron	Cereals	" 1	3,400,000
Lenderson, Lang and Stewart Abstract Company	Toledo	Abstracts of title, etc	" 6	30,000
National Plant Company	Dayton	Floriculture and horticulture	" 11	4,000
Burnet House Hotel Company	Cincinnati	Inn-keeping, etc	" 13	120,000
Cozad, Belz and Bates Abstract Company	Cleveland	Abstracts and opinions of titles, etc	" 15	100,000
Lindale Game and Fish Protective Company	Clarksfield	Propagating and protecting game and fish	" 18	1,000
Associated Pine Apple Growers' Company	Dayton	Cultivating and selling	" 20	20,000
Hillsborough Lumber and Coal "	Hillsborough	Furnishing lumber, coal, etc	" 26	10,000
Moore Brother Company	Lima	Wholesale grocery, etc	" 26	50,000
Grand Hotel "	Cincinnati	Operating hotel, etc	" 30	400,000

Gordon & Grant Company	Greenville	Dry goods, etc	July	1	50,000
Mahoning County Abstract Company	Youngstown	Abstracts and opinions of title	"	9	25,000
South Zanesville Stock Sales "	South Zanesville	Live stock, poultry, etc	"	10	5,000
Molly Stark Memorial "	Canton	Erecting building, etc	"	11	100,000
North Bend Coal and Coke "	North Bend	Coal and coke	"	14	50,000
Lodge Building Company	Malta	Erecting building	"	14	10,000
Blue Pond "	Akron	Pleasure resort, etc	"	18	5,000
Jackson Park "	Jackson	Fair grounds, etc	"	28	5,000
Zanesville Steam Laundry Company	Zanesville	General laundry work	"	29	5,000
Northside Market Company	Cincinnati	Building market house, hall, etc	"	31	20,000
National Mercantile "	Dayton	Woodenware, novelties, etc	"	31	15,000
Cleveland Cartage and Storage Company	Cleveland	General transfer and storage	August	6	40,000
Middletown Sewer Company	Middletown	Constructing sewer	"	7	10 000
Columbus Cycling Club Company	Columbus	Social recreation	"	7	3,000
Hocking Valley Hedge and Wire Fence Company	Canal Winchester	Growing and manufacturing combined fences, etc	"	7	60,000
Rama Tropical Fruit Company	Portsmouth	Dealing in tropical fruits	"	13	60,000
Menominee Dock Company	Ashtabula	General dockage business	"	14	10,000
Mansfield Trotting Company	Mansfield	Driving and trotting exhibitions	"	18	10,000
Cleveland Cartage and Storage Company	Cleveland	Transfer and storage	"	24	40,000
Dakota Live Stock Company	"	Raising horses, cattle, etc	"	25	20,000
Fruit Growers' Shipping Association	Danbury	Shipping and dealing in fruits	"	26	3,000
Akron Insurance Agency Company	Akron	Soliciting insurance, etc	"	31	5,000
World's Fair Excursion "	Sandusky	Conducting excursions, etc	"	31	5,000
North Baltimore Water-Works Company	North Baltimore	Constructing water-works, etc	Sept.	1	100,000
Lancaster Base Ball Company	Lancaster	Base ball exhibitions	"	2	500
Merchants' Package Delivery Company	Cincinnati	Delivery of packages and freight	"	2	15,000
Akron Bill Posting Company	Akron	Bill posting and advertising	"	3	2,000
Lake Erie Construction Company	Sandusky	General construction	"	4	20,000
Hubbard Store "	Hubbard	General merchandising	"	8	20,000
Cleveland Fruit Auction "	Cleveland	Dealing in fruit and produce	"	10	20,000
Charles H. Heine "	Cincinnati	Wholesale grocery business	"	10	50,000
Wyandot Club "	Columbus	Social club, etc	"	15	8,500
Merchants' Fruit Auction "	Cleveland	Dealing in fruit and produce	"	16	50,000
Lorain County Hedge "	Elyria	Growing hedge fences	"	18	25,000
Cleveland Snow-Church "	Cleveland	Mercantile agency, etc	"	18	10,000
Hyman Company	Cincinnati	General merchandise	"	18	10,000
Commercial Exchange Company	Toledo	Commercial rating, etc	"	21	25,000
Cleveland Safe Deposit and Trust Company	Cleveland	Safety vault boxes, collections, etc	"	22	25,000
Northen Hedge Company	"	Growing hedge fences	"	24	25,000
World's Fair Transportation and Saving Company	Cincinnati	Conducting excursions, etc	"	24	25,000
Thomas Baking Company	Cleveland	General catering, etc	"	26	30,000
S. H. Parvin's Son's Company	Cincinnati	General advertising agents	"	26	50,000
Cincinnati Mortgage Loan Company	"	General loan and commission	"	29	2,500
Timmonds Grocery Company	Portsmouth	Wholesale grocery, etc	"	30	100,000
City Bill Posting "	Akron	Bill posting, etc	October	12	2,000
Fraternity Hall "	Cleveland	Erecting lodge hall, etc	"	16	1,000
Florida and California Fruit Auction Company	Cincinnati	General commission	"	21	50,000
American Construction Company	"	Street paving, etc	"	27	40,000
Cleveland Cremation "	Cleveland	Conducting a crematorium	"	27	25,000
Painesville Hedge "	Painesville	Growing hedge fences, etc	"	27	10,000
McKeehan-Hiestand Grocery Company	Hillsboro	General grocery	"	29	100,000

MISCELLANEOUS COMPANIES—Concluded.

Corporate name.	Location.	Purpose.	Filed.	Capital stock.
			1891.	
Cleveland Loan Guarantee Company	Cleveland	Guaranteeing loans, etc.	October 31	$2,500
Ohio Water-Works "	Mansfield	Water-works system	Nove'ber 2	10,000
Louis Kisker Company	Cincinnati	Mercantile business	" 4	2,000
Covington and Cincinnati Rapid Transit Bridge Company	"	Erecting bridge, etc.	" 6	5,000
Cleveland Mortgage Loan Company	Cleveland	Guaranteeing loans	" 6	2,500
Scott Lumber Company	Cincinnati	Dealing in lumber	" 12	20 000
Oakley Improvement Company	Oakley	Constructing buildings, etc.	" 14	3,600
Total				$11,532,425

INCREASE OF CAPITAL STOCK OF CERTAIN CORPORATIONS.

Corporate name.	Capital stock.			Filed.
	Original.	Increase.	Present.	
				1890.
The Washington County Savings, Loan and Building Company of Marietta, Ohio	$100,000	$400,000	$500,000	Nov. 17
H. C. Godman Company	75,000	50 000	125,000	" 18
Isaac Harten "	150,000	60,000	210 000	" 19
Masonic Temple "	3 000	2,000	5,000	" 21
Oppman Brewing "	150,000	350,000	500,000	" 25
American Hominy Flake Company	100,000	150,000	250,000	" 26
Columbus Watch "	200,000	300,000	500,000	" 28
Cleveland, Canton and Southern Railroad Company	2,000	200,000	202,000	" 28
Cincinnati Inclined Plane Railway "	1,000,000	150,000	1,150,000	Dec. 3
Liberal Loan and Building "	500,000	500,000	1,000,000	" 6
Union Shoe Company	60 000	40,000	100,000	" 5
Brooks-Otis Household Art Company	10,000	5,000	15 000	" 9
Germania Building Association	2,000,000	3,000,000	5,000,000	" 10
People's Saving and Loan Association Company	100,000	400,000	500,000	" 13
Cambridge Roofing Company	16,000	59 000	75,000	" 13
Cincinnati Wire "	100,000	200,000	300,000	" 16
Akron Engraving "	5,000	20,000	25,000	" 17
Kelly Island Lime and Transport Company	300,000	200,000	500,000	" 23

The Buckeye Pipe Line Company	100,000	5,900,000	6,000,000	Dec. 24
Ohio Oil "	3,500,000	4,500,000	8,000,000	" 24
Young Men's Building and Loan Company	500,000	500,000	1,000,000	" 31
Sachs Shoe Manufacturing "	100,000	100,000	200,000	" 31
Carothers Publishing "	5,000	15,000	20,000	" 31
				1891.
Clauss Shear "	75,000	75,000	150,000	Jan. 3
Smith & Vaile "	250,000	250,000	500,000	" 3
Home Building and Loan "	500,000	500,000	1,000,000	" 5
Plain City Home and Savings "	100,000	400,000	500,000	" 10
Waynesburg Brick and Clay "	15,000	10,000	25,000	" 14
Dayton Gas Light and Coke Company	600,000	200,000	800,000	" 14
Industrial Savings and Loan Association Company	150,000	350,000	500,000	" 15
Lloyd Booth Company	50,000	50,000	100,000	" 15
B. F. Goodrich "	500,000	250,000	750,000	" 15
Brownell & Company	100,000	200,000	300,000	" 16
Mutual Aid Building and Loan Company	500,000	4,500,000	5,000,000	" 17
Standard Tool Company	150,000	150,000	300,000	" 20
Sachs-Prudens Ale Company	200,000	100,000	300,000	" 20
Columbus Cart "	25,000	50,000	75,000	" 21
Nicola & Stone Lumber Company	10,000	20,000	30,000	" 22
Canton Stoneware "	30,000	70,000	100,000	" 26
Canton Electric Light and Power Company	50,000	50,000	100,000	" 27
Sandusky and Columbus, Lake Erie and Southern Short Line Railway Corporation	2,000,000	200,000	2,200,000	" 27
Cleveland West Side Bauverein Building Association Company	200,000	200,000	400,000	" 28
Delphos Savings and Loan Association Company	200,000	300,000	500,000	" 28
Toledo Bee Company	40,000	60,000	100,000	" 28
Milford Manufacturing Company	10,000	40,000	50,000	" 28
Falls Rivet and Machine "	100,000	200,000	300,000	" 29
D. J. Brown Manufacturing Company	50,000	25,000	75,000	" 30
People's Savings, Loan and Building Company	200,000	300,000	500,000	" 30
McArthur-Gilmore Foundry "	10,000	20,000	30,000	" 31
Covington Building and Loan Association	200,000	300,000	500,000	" 31
Columbus Rolling Window Screen Company	2,500	22,500	25,000	Feb. 4
Middletown Paper "	100,000	60,000	160,000	" 4
Cleveland Nitrous Oxide "	20,000	10,000	30,000	" 5
Dayton Ice Manufacturing and Cold Storage Company	150,000	150,000	300,000	" 5
Levassor Piano Company	10,000	20,000	30,000	" 5
Whiteley Malleable Iron Company	100,000	100,000	200,000	" 5
Wilson, Whiteley & Company	200,000	200,000	400,000	" 5
Standard Iron Company	150,000	150,000	300,000	" 7
Gospel News "	40,000	35,000	75,000	" 11
Harrison Building and Deposit Company	350,000	150,000	500,000	" 11
Klayes Coal and Ice "	25,000	75,000	100,000	" 14
Pettibone Manufacturing "	50,000	250,000	300,000	" 14
Lower Market Loan and Building Association Company	1,000,000	1,000,000	2,000,000	" 16
Ohio Rake Company	100,000	200,000	300,000	" 16
Dover Fire-Brick Company	40,000	60,000	100,000	" 17
Findlay Street Railway Company	150,000	50,000	200,000	" 18
State Line Sewer Pipe "	40,000	10,000	50,000	" 19
Neracher Sprinkler "	70,000	130,000	200,000	" 20
Jackson Hill Coal "	10,000	40,000	50,000	" 21
Russell & Morgan Printing Company	1,500,000	2,000,000	3,500,000	" 23
Toledo and Ohio Central Railway Company	1,857,000	3,000,000	4,857,000	" 28

INCREASE OF CAPITAL STOCK OF CERTAIN CORPORATIONS—Continued.

Corporate name.	Capital stock.			Filed.
	Original amount.	Increase.	Present amount.	
				1891.
The Mt. Healthy Saving and Loan Company	$500,000	$500,000	$1,000,000	Feb. 15
Paragon Refining Company	250,000	250,000	500,000	" 15
Sterling Coal and Coke Company	100,000	300,000	400,000	" 26
Union Distilling Company	150,000	100,000	250,000	Mar. 4
Sandusky Street Railway Company	75,000	75,000	150,000	" 4
Cleveland, Canton & Southern Railroad Company	202,000	1,400,000	1,602,000	" 6
Excelsior Shoe Company	10,000	15,000	25,000	" 9
Standard Furniture Company	15,200	34,800	50,000	" 10
Enterprise Carriage Company	25,000	100,000	125,000	" 12
Montgomery Silver Mining Company	25,000	25,000	50,000	" 18
Toledo Electric Street Railway Company	600,000	200,000	800,000	" 20
Warren Packard Company	25,000	15,000	40,000	" 23
Sandusky & Columbus, Lake Erie & Southern Short Line Railway Company	2,000,000	200,000	2,200,000	" 24
East Liverpool Western Electric Company	25,000	5,000	30,000	" 25
Buchanan Bridge Company	10,000	15,000	25,000	" 26
Marietta Ice Company	20,000	5,000	25,000	" 27
Ballville Natural Gas and Oil Company	1,500	10,000	11,500	" 31
Globe Company	60,000	90,000	150,000	April 1
Argand Refining Company	50,000	50,000	100,000	" 1
Berlin Center Mercantile Company	5,000	5,000	10,000	" 3
Schauss Manufacturing Company	25,000	75,000	100,000	" 8
Hungaria Hall Company	30,000	20,000	50,000	" 10
Columbus Cycle Company	1,000	5,000	6,000	" 10
Third Piqua Building and Loan Company	500,000	1,500,000	2,000,000	" 15
National Refining Company	50,000	50,000	100,000	" 20
Sherman Loan and Building Company	1,000,000	1,000,000	2,000,000	" 21
Wheeling and Lake Erie Railway Company	9,600,000	900,000	10,500,000	" 25
Nelsonville Coal and Coke Company	25,000	75,000	100,000	" 25
Superior Coal Company	150,000	250,000	400,000	" 27
Columbia Rubber Works Company	100,000	100,000	200,000	May 5
Cincinnati Gas Light and Coke Company	6,500,000	500,000	7,000,000	" 6
Cartwright, McCurdy & Company	320,000	320,000	640,000	" 11
East End Savings Bank Company	100,000	100,000	200,000	" 12
Linham Dado Machine Company	1,600	8,400	10,000	" 12
Lorain Street Railway Company	7,500	2,500	10,000	" 15
College Hill Loan and Building Company	500,000	500,000	1,000,000	" 16
Wyoming Loan and Savings Company	500,000	500,000	1,000,000	" 19
Chapman Hardware Company	15,000	5,000	20,000	" 20
Gallipolis Furniture Company	50,000	50,000	100,000	" 21
Leetonia Stove Company	20,000	4,000	24,000	" 21
Phœnix Mill Company	36,000	14,000	50,000	" 21

The Black & Clawson Company	150,000	100,000	250 000	May	21
Domestic Sewing Machine Company	925,000	575,000	1,500,000	"	25
Wyoming Light, Water, Heat and Power Company	25,000	25,000	50,000	"	29
Hill Top Building, Savings and Loan "	2,000,000	2,000,000	4,000,000	June	1
State Building and Savings "	500 000	2 500,000	3,000 000	"	3
Potters' Building "	1,000,000	4 000,000	5 000,000	"	3
West Side " and Loan "	500,000	500,000	1,000,000	"	4
Burnet House Hotel "	120 000	140,000	260,000	"	17
G. A. Gray "	50,000	50,000	100,000	"	18
Champion Shelf Manufacturing "	17,000	18,000	35,000	"	19
Logan Fire Clay "	25 000	25,000	50,000	"	23
National Cash Register "	100 000	400,000	500,000	July	2
Columbus Bridge "	100,000	50,000	150,000	"	2
Barrett Brewing "	100,000	150,000	250,000	"	3
Hauser, Brenner & Fath "	100 000	100 000	200,000	"	6
Cincinnati & Westwood R. R. "	100,000	100,000	200,000	"	7
Gibson Chair "	25,000	25,000	50,000	"	10
Mount Adams and Eden Park Inclined Railway Company	1,400,000	200,000	1,600,000	"	13
Standard Coffin Company	25,000	75,000	100,000	"	13
Glandorf German Building and Loan Company	250,000	750 000	1,000,000	"	13
Huss Brothers' "	5,000	25,000	30,000	"	14
White Sewing Machine "	1,200,000	35,000	1,235,000	"	16
Mount Adams Building and Loan Association	200,000	200,000	400,000	"	23
Citizens' Building and Loan Company	500,000	500,000	1,000,000	"	24
Piqua Rolling Mill "	125,000	25,000	150,000	"	24
Marion Electric Light and Power Company	25,000	15,000	40,000	"	25
Canton Malleable Iron and Manufacturing Company	100,000	25,000	125,000	"	28
Ohio Poland-China Record "	3,000	1,000	4,000	Aug.	4
Millersburgh Electric Light "	15,000	10,000	25,000	"	11
Fulton Building and Savings Association, No. 4, of Cincinnati, Ohio	600,000	1,400,000	2,000,000	"	14
Urbana Electric Light and Power Company	30,000	20,000	50,000	"	14
Akron Water Works "	250,000	150,000	400,000	"	19
J. A. Sommers' Manufacturing "	25,000	25,000	50,000	"	26
Canton Combination Lock "	15,000	15,000	30,000	"	27
King Axe "	50 000	50 000	100,000	Sept.	10
Royal Savings and Loan Association "	400,000	1,600 000	2,000 000	"	17
Standard Lighting "	150,000	150,000	300,000	"	18
Trimble Brick Manufacturing "	10,000	10,000	20,000	"	19
Blue Pond "	5,000	20,000	25,000	"	19
National Carbon "	500,000	100,000	600,000	"	21
Sandusky and Columbus, Lake Erie and Southern Short Line Railway Company	2,000,000	1,000,000	3,000,000	"	22
F. Miller Vinegar and Pickle Company	25 000	15 000	40,000	"	22
People's Savings and Loan Association	1,000,000	1,000,000	2,000,000	"	24
Home Savings and Loan Company	1,000,000	1,000 000	2 000,000	"	26
Coal Grove Building and Loan Association Company	50 000	50,000	100,000	Oct.	2
Ohio Safe Deposit and Trust "	10,000	40,000	50,000	"	2
Toledo and Ohio Central Extension Railroad "	1,500,000	600,000	2,100 000	"	5
Woodland Avenue and West Side Street R. R. "	1,100,000	900,000	2,000,000	"	6
Cleveland Belt and Terminal R. R. "	1 000	3,250,000	3,251,000	"	15
Cleveland Toilet Supply "	25 000	25,000	50,000	"	16
Lincoln Apartment House "	100,000	24 000	124,000	"	17
Berea Street Railroad "	15,000	135,000	150,000	"	17
Leidigh Carriage "	25,000	25,000	50,000	"	20

Increase of Capital Stock of Certain Corporations—Concluded.

Corporate name.	Capital stock. Original.	Increase.	Present.	Filed.
				1891.
Middleton and Madison Street Railway Company	$10,000	$40,000	$50,000	Oct. 21
People's Building and Loan Company	300,000	50,000	350,000	" 22
Star Drilling Machine Company	50,000	50,000	100,000	" 27
Akron Building and Loan Association	1,000,000	4,000,000	5,000,000	" 30
Southwestern Stone and Gravel Company	5,000	30,000	35,000	" 30
Cleveland Dry Dock Company	150,000	100,000	250,000	Nov. 4
Laning Printing Company	25,000	35,000	60,000	" 9
Buckeye Electric Company	100,000	150,000	250,000	" 10
American Loan and Savings Association	1,000,000	4,000,000	5,000,000	" 13
American Oxford Down Record Association	1,000	1,000	2,000	" 14
Totals	$66,247,300	$75,736,200	$141,983,500	

REDUCTION OF CAPITAL STOCK OF CERTAIN CORPORATIONS.

Corporate name.	Capital stock. Original.	Reduction.	Present.	Filed.
				1891.
Union Distilling Company	$200,000	$50,000	$150,000	Jan. 19
Toledo Malleable Iron Company	500,000	100,000	400,000	" 30
Franklin Insurance Company	200,000	100,000	100,000	Feb. 4
Van Wert Gas Light "	37,500	18,750	18,750	June 20
New York, Boston and Marietta Oil and Gas Company	50,000	30,000	20,000	July 9
F. G. Oxley Stave Company	150,000	100,000	50,000	Aug. 6
Sandusky and Columbus, Lake Erie and Southern Short Line Railway Company	2,200,000	200,000	2,000,000	Sept. 16
Cleveland Malleable Iron Company	250,000	249,500	500	Oct. 5
Toledo " "	400,000	399,500	500	" 12
Eagle White Lead Company	200,000	100,000	100,000	" 16
Totals	$4,187,500	$1,347,750	$2,839,750	

CHANGE OF NAME OF CERTAIN CORPORATIONS.

Former name.	Location.	Present name.	Filed.
			1890.
The Harris Metal Wheel Company	Toledo	The Toledo Metal Wheel Company	Nov. 20
H. B. Sachs Boot & Shoe Company	Cincinnati	J. Sachs Boot & Shoe Company	29
Orr, Hanna & Abbott "	Columbus	Hanna & Abbott Manufacturing Company	Dec. 2
Brown & Harker Manufacturing Company	"	John W. Brown " "	3
Bohemian Mission Board of Cleveland, Ohio	Cleveland	Church Extension and Bohemian Mission Board of Cleveland	3
Dental Art and Tract Publishing Company	Cincinnati	Dennis Dental Art Company	6
S. Y. L'Hommedieu Company	Akron	Columbia Rubber Works Company	17
Forest City Coal and Coke Company	Cleveland	F. H. Briggs Coal "	22
Meyer & Merkel Manufacturing Company	Cincinnati	Alpha Manufacturing "	Jan. 2, '91
Wagner-Astrup " "	Cleveland	Wagner " "	5
Howard " "	Akron	Shumacher Gymnasium "	10
Common Sense Belt Fastener "	Cleveland	Steel Belt Fastener "	14
Ohio Valley Foundry "	Mansfield	Eclipse Stove "	19
H. F. West & Brother "	Cincinnati	West & Tice "	Feb. 3
Cincinnati Medical and Surgical College	"	Cincinnati College of Medicine and Surgery	21
Russell & Morgan Printing Company	"	United States Printing Company	23
Robert Minton Taylor Keramic Company	Hamilton	Hamilton Tile Works "	Mar. 18
Peerless Wringer and Manufacturing Company	Cleveland	Peerless Manufacturing "	19
Sachs-Pruden Ale Company	Dayton	Sachs-Pruden Brewing "	21
Linwood Furniture and Planing Mill Company	Linwood	Linwood Furniture "	23
Gilt Edge Stogie Manufacturing "	Columbus	Gilt Edge Cigar and Tobacco Company	28
Chas. Herman Company	Cincinnati	Herman-Hayes Company	April 2
Mutual Insurance Company	Toledo	Reserve Insurance "	16
Johnson Hub and Spoke Company	Portsmouth	Johnson Wheel "	22
Nelsonville Coal and Coke "	Columbus	Crescent Coal "	25
Shepardson College for Women Company	Granville	Shepardson College Company	30
Hamilton County Brick and Building Company	Cincinnati	Change of name	May 1
Seamless Handle Cutlery Company	Toledo	"	9
Timms Automatic Car Coupler Company	Columbus	"	16
Order of Ancient Knighthood	Alliance	"	19
Smith Capital City Wheel Company	Columbus	Columbus Wheel Company	23
Lozier-Yost Seamless Steel Tube Company	Shelby	Shelby Steel Tube "	29
Fitzmorris Foundry Supply "	Cincinnati	Cincinnati Foundry Supply Company	29
Winters' Print and Litho. "	Springfield	Winters' Art Litho. "	June 18
Youngstown Metal Lath "	Youngstown	Bostwick Steel Lath "	18
Carling Brewing Company	Cleveland	Barrett Brewing "	July 3
Kinkead-Baird Shoe Manufacturing Company	Ripley	Ripley Shoe Manufacturing "	3
Hanna & Abbot " "	Columbus	Hanna Paint " "	9
Monroe Refrigerator Company	Cleveland	Monroe Lumber "	9
Masonic Building "	Trimble	Trimble Brick Manufacturing "	Aug. 17
Oppmann Brewing "	Cleveland	Phoenix Brewing "	Sept. 15
Standing Rock Manufacturing Company	Kent	A. L. Shattuck Chair "	23
Deutsche Presse Publishing "	Cleveland	German-American Publishing "	23
Bollman Index Company	Mansfield	Mansfield Book Binding and Index Company	23
Marion County Bank	Marion	Marion County Bank Company	Oct. 12
Herrman-Hayes Company	Cleveland	Chas. Herrman Grocery "	12

Change of Name of Certain Corporations—Concluded.

Former name.	Location.	Present name.	Filed.
			1891.
The A. Bauman Grocery and Baking Company	Lancaster	The A. Bauman Company	Oct. 13
Berea Street Railroad Company	Berea	Cleveland and Berea Street Railway Company	" 17
Rogers' Fence Company	Springfield	Rogers' Iron Company	" 22
Sandusky and Columbus, Lake Erie and Southern Short Line Railway Company	Sandusky	Sandusky and Columbus Short Line Railway Company	" 23
Stoppel Co-operative Brewing Company	Cleveland	Columbia Brewing Company	Nov. 2
Regular Army Union of the U. S. A.	Cincinnati	Regular Army and Navy Union of the U. S. A.	" 11
Cincinnati Spring Company	"	Hess Spring Company	" 14

RAILROAD AND BRIDGE COMPANIES CONSOLIDATED.

Companies consolidated	Name of consolidation.	Capital stock.
Galion, Logansport and Chicago Railroad and Eastern Central Railroad	Eastern Central Railroad	$100,000
Northwestern Ohio Railway Company and The Walhonding Valley Railway Company	Toledo, Waldhonding Valley and Ohio Railroad Co	4,000,000
White Line Street Railroad Company and Soldiers' Home Electric Railroad "	White Line Street Railroad Company	300,000
Total		$4,400,000

MISCELLANEOUS CERTIFICATES FILED.

Corporate name.	Location.	Object set forth in certificate.	Filed.
			1890.
The Middletown and Cincinnati Railway Company	Middletown	Change of terminus	Dec. 4
Ohio Coal Company	Lima	Enlarging purpose	" 24
			1891.
Buckeye State Mutual Fire Association	Shelby	Change of location	Jan. 2
Edna Piano and Organ Company	Massillon	"	" 23
Canton Stoneware Company	Canton	Enlarging purpose	" 26
Department of Ohio, Womans' Relief Corps, Auxiliary to the Grand Army of the Republic	"	Change of location	Feb. 13
Kloges Coal and Ice Company	Akron	Enlarging purpose	" 14
Dover Fire Brick Company	Cleveland	Changing location	" 17

Cincinnati College of Medicine and Surgery	Cincinnati	Enlarging purpose	March	6
German American Bank	Port Clinton	Authority to begin business	"	10
Britton Rolling Mill Company	Cleveland	Changing face value of shares	"	17
Buchanan Bridge "	Bellefontaine	Enlarging purpose	"	26
Lorain Street Savings Bank Company	Cleveland	Changing face value of shares	April	2
Seneca Mutual Fire Association Company	Tiffin	Changing location	"	9
Ohio Comet Silver Mining "	Washington C.H	" "	"	10
Columbus Metaphysical College "	Columbus	Teaching metaphysics	"	11
Women's Medical College "	Cincinnati	Schedule of personal property	"	21
Walhonding Valley Railway "	Coshocton	Change of terminus	"	23
North American Gruetli-Bund	Cleveland	Rescinding paragraph No. 7	"	18
Enterprise Carriage Manufacturing Company	Miamisburg	Carriages	May	21
Standard Pipe and Steel "	Cincinnati	Certificate of dissolution	"	23
Anzeiger Publishing "	Cleveland	Amendment enlarging purposes	June	6
Bostwick Steel Lath "	Niles	Amendment changing name and location	"	18
First Congregational Church of Brooklyn	Brooklyn Vil	Acquirement of property	"	30
Madison Avenue Congregational Church	Cleveland	" "	July	14
Oriental Endowment Order	"	Amendment	"	14
Young Men's Mutual Life Association	Cincinnati	"	"	27
Department of Ohio, Woman's Relief Corps, Auxiliary to the G. A. R.	Xenia	Change of location	Sept.	1
Whitman & Barnes' Manufacturing Company	Akron	Amendment enlarging purpose	"	4
Somerset Bank	Somerset	Certificate of authority to commence business	"	22
Zanesville Electric Light Company	Zanesville	Enlargement of purpose	"	22
Roseville Banking "	Roseville	Certificate of authority to commence business	"	26
Geo. D. Harter Bank	Canton	Authority to transact business	Oct.	5
Middletown Sewer Company	Middletown	Amendment enlarging purpose	"	8
Eagle White Lead "	Cincinnati	" "	"	16
Berea Street Railroad "	Berea	" "	"	17
Akron Building and Loan Association	Akron	Reducing face value of shares	"	30
Underwood Whip Company	Wooster	Change of location to Sidney, Ohio	Nov.	7

PAPER AND

FROM NOVEMBER 16, 1890, TO

PAPER

From whom purchased.	Double Super Royal.			Double Flat Cap.			Cover Paper.		
	Reams.	Sheets.	Cost.	Reams.	Sheets.	Cost.	Reams.	Sheets.	Cost.
In stock November 15, 1890	15	91	$42 27	9	155	$19 99			
Returned by the Werner Printing Co	17		46 81						
" Westbote Company	920	134	2,506 84						
Diem & Wing Paper Company	9,615		24 460 57						
Central Ohio "	121		459 30	44	467	101 63	70		$236 20
Cleveland "				579		897 20			
Chatfield & Woods Company							232	432	832 89
Louis Snider's Sons Company									
Totals	10,688	225	$27,515 29	633	142	$1,018 82	302	43[illegible]	$1,069 09
To whom issued.									
Executive Department									
Department of State	2	70	$5 47	2	373	$4 31			
Auditor of State		15	16	43	113	67 04			
Treasurer of State									
Attorney-General									
Supreme Court					55	18		24	$ 18
Clerk of Supreme Court								43	31
School Commissioner	1	68	2 91		430	1 40			
Board of Public Works				6	60	9 51			
Senate Chamber									
House of Representatives									
Adjutant-General				5	310	31 01			
Soldiers' Rosters									
Railroad Commissioner								28	20
Insurance Commissioner					255	83			
Bureau of Labor Statistics					130	42			
Inspector of Workshops, etc									
Mine Inspector									
State Library									
Canal Commission					65	21			
Board of Pardons									
Supervisor of Public Printing									
State Board of Health									
State Board of Charities									
Clerk of Senate					385	1 25			
Clerk of House of Representatives									
Agricultural Department	1	70	2 91				2	5	7 00
Westbote Company	9,962	134	25,661 10	564	166	889 95	189	28	651 25
Gazette Printing Company	258		656 35						
State Bindery	162		418 91						
State Building and Loan Com							4	90	14 56
State Board of Equalization									
Sinking Fund Commission									
Dairy and Food Commission									
Totals	10 386	357	$26,747 81	624	422	$1,006 11	195	418	$673 50
In stock November 15, 1891	301	348	767 48	8	200	12 71	107	14	395 59

STATIONERY ACCOUNT

NOVEMBER 15, 1891, INCLUSIVE.

ACCOUNT.

Double medium.			Flat Cap.			Linen folio.			Linen Royal.			Folio Post.			Flat Letter.		
Reams.	Sheets.	Cost.	Reams.	Sheets.	Cost.	Reams.	Sheets.	Cost.	Reams.	Sheets.	Cost.	Reams.	Sheets.	Cost.	Reams.	Sheets.	Cost.
4	303	$34 17	26	307	$33 91	13	358	$36 64	16	266	$59 88	18	238	$32 69	59	244	$124 95
												200		376 32			
			132	47	189 24	14		77 00		240	2 50						
100		562 06	256		405 49	16	320	42 84									
						30	402	123 82									
												230		648 60			
104	303	$596 23	414	354	$628 64	75	120	$280 30	17	26	$62 38	448	238	$1,057 61	59	244	$124 95
				57	$ 19	7	277	$20 88		335	$2 56		178	$ 70			
				288	71	2	345	8 65	2	55	7 72	13	146	25 29		103	$ 46
47	294	$220 31	6	90	7 42		283	1 88				11	471	22 69		290	1 27
				390	98								14	06			
															2	275	5 44
							385	3 63					398	1 57		255	1 12
			1	70	1 46		120	66				1	228	2 78	1	35	2 25
			41	180	48 38	4	213	22 06		240	2 50	106	152	199 93	1	35	2 25
			6	45	7 18							5	365	10 85			
				383	1 02	3		16 50					2	01			
				80	20	8	453	37 51					136	53			
	38	37	4	238	5 30	1	155	3 47	1	78	1 36	16	238	31 11		128	57
													289	1 14			
													158	62			
			58	55	92 63	8	77	28 86				10	195	19 37			
	95	89	23	170	37 58		355	3 77		50	38	7	359	14 83			
			11	70	13 18	2		5 30	2	340	9 88	1	415	3 51	4	60	8 66
			2	315	4 38					25	19	13	178	25 16		200	90
													334	1 32			
							52	56					260	1 02	7	280	15 93
							128	1 58					18	08	2	65	4 49
				420	1 03		185	1 09		40	31		160	63			
						2	240	7 15									
			2	441	3 67	2	385	8 21				4	70	7 82			
			5	96	6 38							1	45	2 06			
			3	373	4 56							1	135	2 43		130	58
1	35	4 81	10	390	13 84							12	130	23 11			
			132	47	189 24												
			2	15	2 60												
			2	425	3 29							1	275	2 96			
				302	81		240	1 33					226	89	25		52 50
													90	36			
												1	35	2 02			
48	462	$226 38	318	140	$446 63	47	53	$173 09	6	303	$24 90	214	420	$404 85	45	416	$96 42
55	321	369 85	96	214	182 01	28	67	107 21	10	203	37 48	233	298	652 76	13	308	28 53

PAPER

From November 16, 1890, *to*

From whom purchased.	Manilla.			Demy.			Medium.		
	Reams.	Sheets.	Cost.	Reams.	Sheets.	Cost.	Reams.	Sheets.	Cost.
In stock November 15, 1890	11	118	$51 96	53	93	$257 01	27	271	$124 08
Central Ohio Paper Co	13	298	89 38	10	.....	64 40	64	34	128 51
Cleveland Paper Co	46	360	220 74	10	.....	61 12	32	.....	314 64
Diem and Wing Paper Co	.....	.....	.....	.....	.....	.....	20	.....	182 40
Louis Snider's Sons, Co	.....	.....	.....	.....	.....	.....	.....	.....	.....
Chatfield & Woods Co.	.....	.....	.....	.....	.....	.....	.....	.....	.....
Totals	71	296	$362 08	73	93	$382 53	143	305	$749 63
To whom issued.									
Executive Department	.....	168	$1 33	.....	.....	.....	.....	.....	.....
Department of State	14	169	66 79	11	460	$58 44	6	295	$32 82
Auditor of State	2	163	15 87	.....	155	1 43	5	28	35 76
Treasurer of State	.....	.....	.....	.....	.....	.....	.....	360	3 40
Attorney-General	.....	.....	.....	.....	90	1 21	.....	.....	.....
Supreme Court	1	72	4 65	3	425	18 93	.....	.....	.....
Clerk of Supreme Court	.....	442	4 90	.....	.....	.....	1	133	5 78
School Commissioner	1	120	5 90	3	200	15 07	.....	.....	.....
Board of Public Works	.....	144	1 26	1	40	4 78	2	50	9 50
Senate Chamber	1	.....	4 01	.....	.....	.....	.....	.....	.....
House of Representatives	4	312	23 48	.....	20	23	.....	52	50
Adjutant-General	2	159	11 62	3	28	17 36	3	255	15 97
Soldiers' Roster	.....	144	1 35	.....	.....	.....	.....	85	1 62
Railroad Commissioner	1	120	4 86	.....	.....	.....	.....	.....	.....
Insurance Commissioner	1	240	7 10	.....	38	34	2	102	17 46
Bureau Labor Statistics	.....	192	1 56	.....	.....	.....	.....	.....	.....
Inspector of Workshops, etc	.....	456	6 17	.....	.....	.....	.....	.....	.....
Mine Inspector	2	351	10 45	.....	90	83	.....	250	2 35
State Library	2	288	9 92	.....	.....	.....	.....	.....	.....
Canal Commission	.....	96	94	.....	.....	.....	.....	.....	.....
Supervisor of Public Printing	.....	24	21	.....	.....	.....	.....	.....	.....
State Board of Health	1	.....	3 80	.....	.....	.....	.....	.....	.....
State Board of Charities	1	.....	4 67	.....	.....	.....	.....	.....	.....
Law Library	.....	144	1 41	.....	.....	.....	.....	.....	.....
Clerk of Senate	.....	48	38	.....	.....	.....	.....	320	3 02
Clerk of House of Representatives	.....	.....	.....	.....	30	35	1	226	6 67
Agricultural Department	4	240	22 29	.....	225	2 07	.....	.....	.....
State Bindery	10	160	65 68	2	.....	11 34	2	.....	9 04
Bindery for ruling	.....	.....	.....	18	.....	95 62	.....	.....	.....
State Board of Equalization	.....	364	3 60	.....	115	1 06	2	15	9 09
Westbote Co	.....	.....	.....	.....	330	3 02	64	34	128 51
State Building and Loan Com'r	.....	.....	.....	.....	.....	.....	4	130	29 50
Sinking Fund Com	.....	.....	.....	.....	.....	.....	.....	.....	.....
Totals	56	296	$284 20	45	326	$232 08	96	415	$310 99
In stock November 15, 1891	15	.....	77 88	27	247	150 45	46	370	438 64

ACCOUNT.

November 15, 1891, *inclusive.*

Super Royal.			Imperial.			Post-office.			Bond Paper.		Card Board.	
Reams.	Sheets.	Cost.	Reams.	Sheets.	Cost.	Reams.	Sheets.	Cost.	Sheets.	Cost.	Sheets.	Cost.
3	150	$28 52	20	85	$229 02				469	$6 44		
											5,376	$129 51
10		143 58				15		$31 29				
10		145 36										
						19	360	46 06				
23	150	$317 46	20	85	$229 02	34	360	$77 35	469	$6 44	5,376	$129 51
10	65	$144 52		205	$4 85	3	385	$7 94	55	$ 76	3,250	$89 38
3	63	44 63	3	102	36 49		255	1 11				
1	120	15 52		165	3 91						33	99
							48	21			17	51
						1	98	2 50			24	72
											20	60
	110	1 97										
											7	21
						1		2 09				
	172	3 34					25	10			10	30
	95	1 69		85	2 01							
			1	195	15 97						1,500	21 00
	210	3 74									96	2 88
				115	2 72							
						7		14 62				
	35	62					72	31				
							48	21				
				90	2 13							
						2		4 33			91	3 70
				110	2 60							
											250	6 88
	85	1 52										
15	475	$217 55	6	107	$70 68	15	451	$33 42	55	$ 76	5,298	$127 17
7	155	99 91	13	458	158 34	18	389	43 93	414	5 68	78	2 34

STATIONERY

From November 16, 1890,

From whom purchased.	Journal paper.			Legal cap.			Letter paper.			Note paper.		
	Reams.	Sheets.	Cost.	Reams.	Sheets.	Cost.	Reams.	Sheets.	Cost.	Reams.	Sheets.	Cost.
In stock November 15, 1890	1	149	$3 09		72	$ 38		120	$1 27	2	360	$3 17
Returned from bindery	36		95 62									
A. H. Smythe				12	360	19 90						
Webb Stationery Company				67	360	151 76	44	120	74 34	80		67 20
Short & Foreman				41		113 75				3		8 88
Tracy-Wells Company												
Ryan & Boyd												
Central Ohio Paper Company												
Nitschke Bros												
Johns & Company												
W. J. Morgan & Company												
Schwartz & Schwenker												
Totals	37	149	$98 71	121	312	$285 79	44	240	$75 61	85	360	$79 25
To whom issued.												
Executive Department				5	240	$8 31						
Department of State	1	149	$3 81	7	144	21 97	3		$5 89	10		$12 39
Auditor of State				2		3 10				1	120	1 05
Treasurer of State											360	63
Attorney-General				1	240	4 50						
Supreme Court				1	240	4 24				3		5 70
Clerk of Supreme Court				8		19 68					360	63
School Commissioner				6		13 26	2	240	4 20		240	42
Board of Public Works				2		5 70		120	42	1	240	1 27
Senate Chamber	11		25 51	15	120	34 16	2		3 36	18	360	15 75
House of Representatives	12		28 54	25	360	61 64	15		25 20	35	240	29 82
Adjutant-General	1		3 22	4		8 26						
Soldiers' Roster							1	120	2 10	1	120	1 05
Railroad Commissioner				2		5 28					120	21
Insurance Commissioner	1		2 21	2	240	4 00						
Bureau Labor Statistics				2	120	3 31						
Inspector of Workshops, etc				1		3 12				2		1 68
Mine Inspector				2	240	4 98						
State Library										2		1 68
Canal Commission				1		2 24				1		84
Sinking Fund Commissioners					120	56					120	21
Supervisor Public Printing					48	22						
State Board of Health					360	2 56					240	42
State Board of Charities												
Law Library				1		4 00						
Reporter Supreme Court				3	360	7 73						
Clerk of Senate	1		3 22								240	42
Clerk of House of Representatives										1		84
Agricultural Department	1		3 22	1		1 28						
State Board of Equalization				3	360	8 40	1	240	2 52	2		1 72
Building and Loan Commissioner												
State Bindery												
State Board of Pardons												
State Geologist												
Totals	28	149	$69 73	100	312	$232 60	25	240	$43 69	82	360	$76 73
In stock November 15, 1891	9		28 98	21		53 19	19		31 92	3		2 52

ACCOUNT.

November 15, 1891, *inclusive.*

Blotting paper.			Letter-press blotters.		Medicated paper.		Letter-heads.			Plain envelopes.		Official envelopes.	
Large.	Pads.	Cost.	Number.	Cost.	Number.	Cost.	Thous'ds.	Hundreds	Cost.	Number.	Cost.	Number.	Cost.
292	.....	$9 02	62	$6 16	57	$3 11	.....	.....	.....	124,575	$268 83	26,100	$139 61
.....	.....	.....	.....	.....	.....	.....	.....	.....	.....	.....	.....	.....	.....
.....	.....	.....	.....	.....	.....	.....	.....	.....	.....	24,500	75 61	.....	.....
.....	.....	.....	156	12 33	1,000	72 00	245	.....	$1,011 00	233 000	381 71	103,555	476 79
4,320	.....	112 32	.....	.....	900	50 00	.....	.....	.....	37,000	59 38	.....	.....
.....	.....	.....	.....	.....	100	6 50	.....	.....	.....	.....	.....	.....	.....
.....	.....	.....	.....	.....	400	29 00	.....	.....	.....	14,000	40 60	.....	.....
.....	.....	.....	.....	.....	.....	.....	1	.....	5 00	.....	.....	.....	.....
.....	.....	.....	.....	.....	.....	.....	70	.....	534 65	.....	.....	10,000	62 50
.....	.....	.....	.....	.....	.....	.....	8	.....	63 75	.....	.....	10,500	66 25
.....	.....	.....	.....	.....	.....	.....	.....	500	.....	3,035	25 80	.....	.....
4,612	.....	$121 34	218	$18 49	2,457	$160 00	324	500	$1,614 40	436,110	$854 93	150,155	$745 15
446	66	$14 24	.....	.....	30	$1 62	24	.....	$185 65	2,750	$7 11	16,000	$86 00
257	48	9 47	44	$4 35	105	6 42	6	.....	40 00	15,010	44 23	15,500	87 50
84	36	4 23	.....	.....	48	2 64	8	.....	66 00	7,500	13 90	.....	.....
84	24	3 44	.....	.....	108	6 12	5	.....	35 00	7,000	10 96	.....	.....
60	12	2 16	.....	.....	.....	.....	3	.....	30 00	1,100	3 36	4,000	23 75
24	17	1 53	.....	.....	60	3 60	3	.....	20 00	5,750	13 38	3,000	14 00
24	12	1 29	.....	.....	18	1 08	3	.....	20 00	.....	.....	8,000	30 75
24	6	84	12	40	48	2 79	.....	.....	.....	13 500	25 60	.....	.....
72	5	2 16	.....	.....	36	1 92	5	500	41 25	13,750	24 22	.....	.....
144	147	13 08	.....	.....	100	6 44	46	500	180 60	6,500	12 67	16,500	74 49
78	297	20 16	.....	.....	312	20 67	105	500	405 40	33,000	53 42	52,000	238 21
43	18	2 11	12	1 20	36	2 04	13	.....	91 00	19,650	43 9	.....	.....
.....	18	96	.....	.....	96	5 55	.....	.....	.....	2,500	3 84	.....	.....
18	.....	46	.....	.....	48	2 69	5	.....	55 00	500	80	1,000	7 50
60	24	2 97	24	3 98	24	1 20	7	.....	49 00	1,100	1 92	5,000	35 00
25	5	1 03	.....	.....	.....	.....	.....	.....	.....	8,350	25 53	.....	.....
24	12	1 25	.....	.....	60	3 53	10	.....	68 00	7,500	10 92	.....	.....
.....	12	66	.....	.....	36	1 92	.....	.....	.....	16,500	40 15	3,000	13 50
18	.....	41	6	1 13	36	1 85	.....	.....	.....	2,000	13 02	.....	.....
60	.....	1 44	.....	.....	42	2 58	.....	.....	.....	.....	.....	.....	.....
.....	.....	.....	.....	.....	.....	.....	.....	.....	.....	.....	.....	.....	.....
18	6	71	.....	.....	12	60	1	.....	7 50	3,000	5 40	.....	.....
18	.....	41	12	40	6	36	.....	.....	.....	20,500	49 08	.....	.....
36	8	1 34	.....	.....	6	30	.....	.....	.....	3,500	10 53	.....	.....
.....	.....	.....	.....	.....	.....	.....	2	.....	20 00	.....	.....	.....	.....
.....	.....	.....	.....	.....	.....	.....	.....	.....	.....	.....	.....	.....	.....
6	6	44	.....	.....	27	1 65	.....	.....	.....	2 900	5 57	.....	.....
.....	.....	.....	.....	.....	6	36	.....	.....	.....	500	2 37	.....	.....
18	18	1 40	.....	.....	6	36	.....	.....	.....	33,000	47 04	.....	.....
225	116	12 87	.....	.....	140	8 50	.....	.....	.....	34,750	61 70	.....	.....
.....	.....	.....	.....	.....	.....	.....	5	.....	30 00	1,500	4 50	10 000	48 75
.....	.....	.....	.....	.....	.....	.....	.....	.....	.....	500	72	.....	.....
.....	.....	.....	.....	.....	.....	.....	.....	.....	.....	500	72	.....	.....
.....	.....	.....	.....	.....	.....	.....	.....	.....	.....	10,000	32 30	.....	.....
1,866	913	$101 06	110	$11 46	1 446	$86 79	252	500	$1,344 40	274,610	$568 87	134,000	$659 45
920	.....	20 28	108	7 03	1,011	73 82	72	.....	270 00	161,500	286 06	16,155	85 70

STATIONERY

From November 16, 1890, *to*

From whom purchased.	Lead pencils.			Carmine pencils.		Pencil protectors		Steel pens.		Quill pens.	
	Gross.	Dozen.	Cost.	Number.	Cost.	Number.	Cost.	Gross.	Cost.	Boxes.	Cost.
In stock November 15, 1890	8		$47 52	116	$3 35	146	$1 88	309	$235 84	75	$20 30
Brooks & Co	60		270 00								
Webb Stationery Co.	15		81 00					25	14 06		
A. H. Smythe	4	1	27 25	144	4 50	1,440	24 00	76	64 07		
Short & Foreman	13		73 00					150	84 42		
Tracy-Wells Co						108	1 88	25	15 00		
Siebert & Lilley						144	3 00				
W. W. Reilly & Co								150	100 75		
Surplus stock											
E. E. Ewing											
A. Rickford											
Totals	100	1	$498 77	260	$7 85	1,838	$30 76	735	$514 14	75	$20 30
To whom issued											
Executive Department	1	8	$7 87	9	$ 29			9	$9 30		
Department of State	4	6	21 83	17	45	137	$2 47	8	7 39		
Auditor of State	1	6	8 33	12	38	3	06	16	13 81	1	$ 27
Treasurer of State	1	1	5 83			12	20	10	7 04		
Attorney-General	1	3	6 50								
Supreme Court	2	7	15 90	6	19	30	52	11	6 83		
Clerk of Supreme Court	2	6	13 07			24	40	5	2 85		
School Commissioner		8	3 61			24	35	6	5 39		
Board of Pub ic Works	1	4	7 02	6	19			12	7 76		
Senate Chamber	13	6	64 34	12	35	72	1 20	47	26 94		
House of Representatives	42		203 40	19	59	594	9 90	132	78 81	4	1 08
Adjutant-General	2		10 18			12	15	7	7 14		
Soldiers' Roster	2		10 37	24	73	12	15	16	8 72		
Railroad Commissioner		7	3 00	2	06	18	30	7	4 55		
Insurance Commissioner	2	6	13 74					10	6 05		
Bureau of Labor Statistics	1	6	7 61			30	48				
Inspector of Workshops, etc	1	3	6 62			36	60	9	5 91		
Mine Inspector		7	3 05	2	06			7	7 71		
State Library	1	9	9 25					10	5 62	2	54
Canal Commission	1		4 88			12	25	11	8 53		
Sinking Fund Commissioners		1	38	2	06			1	57		
Supervisor Public Printing	1	5	7 93	12	37			5	4 39		
State Board of Health		4	1 62	2	06			3	1 71		
State Board of Charities		6	2 48	1	03	48	70			1	27
Law Library											
Reporter Supreme Court		3	1 26								
Clerk of Senate		6	2 50			18	35	4	2 96		
Clerk of House of Representatives		1	38			24	40	1	60		
Agricultural Department	1	7	8 38					4	2 28		
State Board of Equalization	9	5	46 57	120	3 63	732	12 28	18	10 52		
Totals	99	11	$497 90	246	$7 44	1,838	$30 76	369	$243 38	8	$2 16
On hand November 15, 1891		2	87	14	41			366	270 76	67	18 14

ACCOUNT.

November 15, 1891, *inclusive.*

Ruling pens.		Penholders.		Pen racks		Ink, fluid.		Carmine ink.		Ink-stands.		Mucilage.		Mucilage.	
Number.	Cost.	Number.	Cost.	Number.	Cost.	Quarts.	Cost.	Number.	Cost.	Number.	Cost.	Quarts.	Cost.	8 and 4 oz.	Cost.
106	$81 24	1,413	$30 35			537	$192 49	24	$23 66	97	$42 24	35	$19 43	62	$23 44
		720	12 50												
		4	33												
		2,016	92 97	12	$1 25	110	36 90					48	30 00	360	86 25
						60	20 99					48	33 00	360	67 50
		1,410	22 50												
								39	6 34						
										300	25 00				
										6	9 00				
106	$21 24	5,593	$158 65	12	$1 25	707	$250 38	63	$30 00	403	$76 24	131	$82 43	782	$177 19
		55	$1 49			6	$2 08			2	$ 16	1	$ 75	4	$ 76
11	$2 74					12	4 20	3	$3 00			32	18 16	5	2 31
1	30	20	60			8	3 41	1	1 00	4	3 16	4	2 64	7	1 71
		12	50			5	1 72					2	1 50		
		2	10											3	95
1	30	36	59			14	4 96	4	1 00			1	63	12	3 42
						4	1 40	1	25			1	63		
		18	60			4	1 86					5	3 38	3	57
		30	1 08			6	2 61	3	1 50	5	2 80	2	1 38	2	76
10	3 00	444	7 03			17	6 15	9	2 25	6	48	3	1 89	66	12 38
5	1 50	940	15 00			40	14 54	13	7 00	29	5 74	1	75	222	41 83
2	60	31	1 14			16	6 10	4	3 25	2	16	2	1 26	5	1 52
1	30	48	1 37			5	1 76	1	25			2	1 38	5	1 90
1	30	14	29			2	72	1	25	3	3 66	1	63	3	76
		24	71			6	2 08	2	2 00			5	3 26		
		25	45			2	72	5	1 25	4	2 22	3	1 89	1	19
		15	63			3	1 04	2	1 25	1	1 50	2	1 26	3	76
1	30	2	15			3	1 08					1	68		
1	30	108	2 56			6	2 16	3	75	2	1 12				
		50	2 06			1	32	1	1 00	4	32			2	88
		9	30			2	72	1	1 00	1	1 50	2	1 38		
		6	25			3	1 18								
2	60	6	10			2	72					1	63	4	95
												1	63		
						1	32								
2	60	21	76	2	21	3	1 04	2	1 25					2	57
		6	30			1	36			1	56				
		18	31			7	2 48					13	9 01	6	1 14
		264	4 26			21	7 54	7	1 75	72	5 76	1	63	27	6 84
88	$10 84	2,204	$42 63	2	$ 21	200	$73 27	63	$30 00	136	$29 14	86	$54 30	382	$79 70
68	20 40	3,389	116 02	10	1 04	507	177 11			267	47 10	45	28 13	400	97 49

STATIONERY

From November 16, 1890, *to*

From whom purchased.	Pads.		Blank books.		Bill books.		Letter books.		Files.	
	Number.	Cost.	Number.	Cost.	Number.	Cost.	Number.	Cost.	Number.	Cost.
In stock Nov. 15, 1890	956	$38 17	622	$17 97	5	$6 75	42	$45 00		
Brooks & Co	6,242	239 33								
Central Ohio Paper Co	446	37 91								
A. H. Smythe			105	19 25	4	4 50			1	$1 13
Siebert & Lilley			12	7 55					108	5 65
Webb Stationery Co			120	16 80			24	20 00		
Surplus stock			44	41 64						
Short & Foreman					384	518 40	6	12 00	36	1 50
Tracy-Wells Co					1	2 50	3	3 00		
T. M. Patterson									2,300	41 00
Keystone File Co									12	27 00
The Troup Man'f'g Co										
W. W. Reilly & Co										
E. E. Ewing										
H. Mithoff & Co										
J. S. Abbott & Co										
McGannon & Co										
Totals	7,644	$315 41	903	$103 21	394	$532 15	75	$80 00	2,457	$76 28
To whom issued.										
Executive Department	182	$6 70	20	$ 91	6	$8 10	1	$1 50	48	$2 40
Department of State	813	31 53	35	3 82	35	46 80	20	24 16	1,513	51 60
Auditor of State	96	3 97	53	4 04	9	12 15	5	5 10		
Treasurer of State	84	2 79	10	2 67	7	9 45				
Attorney-General	30	1 19	3	63	2	2 70	4	3 60		
Supreme Court	278	12 55	33	7 05	8	10 80			15	99
Clerk of Supreme Court	72	2 74	23	1 33	4	5 40			2	50
School Commissioner	48	1 97	2	28	4	5 40	2	2 40		
Board of Public Works	78	4 51	48	4 51	10	13 50	1	90	2	35
Senate Chamber	840	31 84	87	13 05	59	79 65				
House of Representatives	1,860	71 75	290	34 86	154	208 60			1	25
Adjutant-General	216	8 68	25	2 71	29	39 15	3	3 30		
Soldiers' Roster	229	16 07	55	5 61	11	14 85	1	90		
Railroad Commissioner	48	1 51	23	3 11	4	5 40	1	1 50	24	1 00
Insurance	126	5 42			7	9 45	10	12 60		
Bureau of Labor Statist's	156	6 65	3	42	4	5 40	12	10 80		
Inspector Workshops, etc.	72	2 48	19	1 35	7	9 45				
Mine Inspector	24	1 00	12	1 19	3	4 05				
State Library	120	3 86	2	20	4	5 40				
Canal Commission	36	1 38	32	3 18	4	5 40				
Sinking Fund Com'n					1	1 35				
Supery'r Public Printing	12	50	8	74	7	9 45	1	90		
State Board of Health					2	2 70	1	1 50	6	25
State Board of Charities	42	1 56	8	49	8	10 80				
Law Library										
Reporter Supreme Court	12	50			1	1 35				
Clerk of Senate	36	2 21	7	35						
Agricultural Department	42	1 43			4	5 40				
State Board Equalization	436	18 34	105	10 71						
Building and Loan Com'r									800	16 00
State Board of Pardons									42	2 78
Old and worthless										
Totals	5,988	$243 13	903	$103 21	394	$532 15	62	$69 16	2,453	$76 12
In stock Nov. 15, 1891	1,656	72 28					13	10 84	4	16

ACCOUNT.

November 15, 1891, *inclusive.*

File boxes.		Rubber erasers.		Metal erasers.		Knife erasers.		Scissors and shears.		Rubber rulers.		Beech rulers.		Rubber bands.	
Number.	Cost.	Number.	Cost.	Number.	Cost.	Number	Cost.	Number.	Cost.	Number.	Cost.	Number.	Cost.	Number.	Cost.
279	$77 97	375	$25 39	12	$4 20			11	$5 14	23	$5 57	68	$5 63	21	$14 27
										12	3 00	24	2 80	160	128 75
		120	11 00									36	3 90		
		156	12 48	48	22 00									84	52 36
						3 0	$255 00	414	140 75						
757	226 75														
156	57 00														
		420	32 33												
				48	30 60										
						24	15 00	12	4 00						
								27	16 75						
														198	21 66
1,192	$361 72	1,071	$81 20	108	$56 80	384	$270 00	464	$166 64	35	$8 57	128	$12 33	463	$217 04
36	$15 50	11	$1 07	1	$ 35	7	$4 96	10	$4 22					18	$7 02
117	31 68	40	2 21	16	8 19	34	22 00	39	12 49	3	$ 57	7	$ 69	8	6 23
156	57 00	7	77	9	5 04	9	6 38	11	4 05			1	9	3	2 85
		6	84			7	4 96	7	2 05					5	4 32
9	2 63	2	28	5	2 73	2	1 42	6	2 45					3	1 90
						8	5 67	8	2 33					3	2 47
216	63 00	9	36	1	46	4	2 84	5	1 88						
4	1 17	21	1 60			4	2 84	4	1 17			1	9	18	14 55
31	9 05	9	55	2	1 28	9	6 38	10	3 34					13	6 14
43	12 55	57	4 14	12	4 64	59	41 79	65	22 87			6	54	10	7 60
1	30	161	13 46	11	7 04	148	104 84	183	67 91	1	25	16	1 44	35	22 17
24	7 00	17	1 66	7	3 25	28	19 82	31	10 31	1	25	1	12	2	1 90
60	17 50	18	1 91			11	7 79	11	3 20					10	3 37
6	1 75	9	62	4	2 56	4	2 84	6	2 22	2	50			6	4 18
		24	2 33	5	3 20	7	4 96	7	2 05			2	21	6	4 56
		5	20	1	46	4	2 84	7	2 93					6	2 23
12	3 50	16	1 66	2	92	7	4 96	9	3 76	1	25			5	3 99
66	19 25			1	64	3	2 13	2	60					1	95
		18	1 50	3	1 92	4	2 84	4	1 17					2	1 90
24	8 00	18	1 92	5	2 66	4	2 84	7	2 48	3	75			4	3 42
6	2 00					1	71	1	30						
				1	64	5	3 55	5	1 48					13	8 84
		21	1 11	3	1 56	2	1 42	2	60					2	1 90
66	19 25	3	18	5	2 84	8	5 67	8	2 34	1	25			5	3 56
7	1 75	12	1 24												
														1	11
				1	46	1	71					1	12	2	1 58
						4	2 84	4	1 17					10	2 78
2	59	197	12 96					6	4 59			60	5 56	13	8 12
62	18 09														
														28	18 10
948	$291 56	681	$52 57	95	$50 84	384	$270 00	458	$163 96	12	$2 82	95	$8 86	232	$146 74
244	70 16	390	28 63	13	5 96			6	2 68	23	5 75	33	3 47	231	70 30

STATIONERY

From November 16, 1890, *to*

From whom purchased.	Matches.		Soap.		Sponges, large.		Sponges, small		Sponge cups.	
	Doz. boxes.	Cost.	Number.	Cost.	Number.	Cost.	Number.	Cost.	Number.	Cost.
In stock November 15, 1890	31	$3 25	1,434	$182 19	36	$4 67	53	$1 65	.....	.....
Geo. Bobb & Sons	108	41 75	.....	.....	.....	.....	.....	.....	.....	.....
H. & G. A. Roever	.....	.....	1,000	36 00	.....	.....	.....	.....	.....	.....
Tracy-Wells Co	.....	.....	240	34 87	35	7 50	105	80	.....	.....
F. W. Herbst	.....	.....	144	22 55	.....	.....	.....	.....	.....	.....
Daniel R Spry	.....	.....	720	95 63	.....	.....	.....	.....	.....	.....
Win Nye	.....	.....	360	47 82	.....	.....	.....	.....	.....	.....
Charles Huston	.....	.....	.....	.....	73	18 00	200	1 70	.....	.....
E. E. Ewing	.....	.....	.....	.....	.....	.....	.....	.....	24	$1 50
Short & Foreman	.....	.....	.....	.....	.....	.....	.....	.....	.....	.....
W. W. Reilly & Co	.....	.....	.....	.....	.....	.....	.....	.....	.....	.....
J. S. Abbott & Co	.....	.....	.....	.....	.....	.....	.....	.....	.....	.....
Schwartz & Schwenker	.....	.....	.....	.....	.....	.....	.....	.....	.....	.....
Green, Joyce & Co	.....	.....	.....	.....	.....	.....	.....	.....	.....	.....
Totals	139	$45 00	3,898	$419 04	144	$30 17	358	$4 15	24	$1 50
To whom issued.										
Executive Department	1	$ 36	123	$10 93	4	$ 94	9	$ 08	.....	.....
Department of State	13	3 18	108	14 87	10	1 80	19	31	1	$ 07
Auditor of State	11	3 11	90	12 95	6	1 38	1	01	.....	.....
Treasurer of State	5	1 63	45	6 99	7	1 63	.....	.....	.....	.....
Attorney-General	1	40	24	4 96	.....	.....	3	09	.....	.....
Supreme Court	6	1 74	90	9 71	8	1 40	13	26	1	07
Clerk of Supreme Court	3	91	30	4 08	2	44	.....	.....	.....	.....
School Commissioner	3	87	57	4 55	1	22	2	02	.....	.....
Board of Public Works	4	1 31	66	8 24	5	89	19	16	1	07
Senate Chamber	5	1 92	153	19 24	2	50	15	39	7	45
House of Representatives	19	6 98	327	39 84	15	2 43	.....	.....	.....	.....
Adjutant-General	6	1 78	153	21 09	4	76	.....	.....	.....	.....
Soldiers' Roster	9	2 90	120	16 42	2	38	6	05	.....	.....
Railroad Commissioner	4	1 27	21	3 43	3	48	9	14	.....	.....
Insurance Commissioner	2	80	30	4 14	1	22	.....	.....	.....	.....
Bureau of Labor Statistics	6	2 03	33	4 62	1	22	6	0	.....	.....
Inspector of Workshops, etc	1	40	70	7 91	4	76	38	57	.....	.....
Mine Inspector	2	47	45	6 49	1	25	4	04	1	07
State Library	4	73	124	9 08	12	2 82	.....	.....	.....	.....
Canal Commission	2	80	21	3 15	.....	.....	.....	.....	.....	.....
Sinking Fund Commissioners	.....	.....	6	94	.....	.....	.....	.....	.....	.....
Supervisor Public Printing	3	91	21	2 80	.....	.....	.....	.....	.....	.....
State Board of Health	2	47	17	2 22	4	82	13	11	2	14
State Board of Charities	3	1 16	30	2 85	4	94	6	06	.....	.....
Law Library	.....	.....	.....	.....	1	25	.....	.....	.....	.....
Reporter Supreme Court	.....	.....	.....	.....	.....	.....	.....	.....	.....	.....
Clerk of Senate	2	76	21	3 05	1	22	.....	.....	.....	.....
Clerk of House of Representatives	.....	.....	9	1 27	.....	.....	.....	.....	.....	.....
Agricultural Department	3	87	54	6 18	.....	.....	.....	.....	.....	.....
State Board of Equalization	5	1 52	128	16 99	5	74	3	09	3	19
Totals	125	$39 28	2,016	$248 99	103	$20 49	146	$2 43	16	$1 06
In stock November 15, 1891	14	5 72	1,882	170 05	41	9 68	212	1 72	8	44

ACCOUNT.

November 15, 1891, *inclusive.*

Seals.		Sealing Wax.		Office Pins.		Feather Dusters.		Twine.		Red Tape.		White tape.	
Boxes.	Cost.	Number.	Cost.	Number.	Cost.	Number.	Cost.	Balls.	Cost.	Number.	Cost.	Number.	Cost.
164	$43 99	28	$2 10	229	$14 30	29	$38 54	384	$36 29			30	$9 82
						36	48 00						
				240	17 00	36	48 00						
310	66 25			120	7 50			48	7 13	84	$14 80	30	12 00
				360	22 50								
								562	69 85				
										48	16 00		
												32	13 12
474	$110 24	28	$2 10	949	$61 30	101	$134 54	994	$113 27	132	$30 80	92	$34 74
29	$14 36					1	1 33	9	$1 08	1	$ 34		
20	9 86			41	$2 44	3	3 99	183	20 31				
1	44			30	1 87	6	7 99	6	66				
						2	2 66						
1	16			6	38	1	1 33			1	34		
				18	1 3	7	9 32	17	2 04	1	34		
3	1 20					1	1 33	6	60	36	9 56		
				24	1 50	1	1 33	32	3 68				
				14	89	1	1 33	12	1 65	2	67		
				54	3 78	5	6 66	16	1 70	3	1 00	6	2 39
				180	12 45	10	13 33	158	16 54	57	9 24		
3	1 32			30	1 88	2	2 66	43	4 55			18	7 12
				24	1 61			5	58	1	34		
				10	63	1	1 33	34	3 79				
150	24 00			36	2 25	1	1 33	25	2 92				
						1	1 33	12	1 57	1	13		
				15	95	2	2 66	42	4 68				
				4	25	1	1 33	9	96				
		4	$ 32	12	75	4	5 53	26	2 93	2	68	4	1 32
				1	07			1	11				
						2	2 66	7	77				
				6	38			6	75				
				2	13	1	1 33	21	2 34				
								20	2 50	6	1 75		
				3	20								
				5	33	1	1 33	2	22				
				18	1 13	4	5 32	12	14 30				
				74	4 93	5	6 65	38	4 92				
267	$51 31	4	$ 32	607	$39 93	63	$83 86	858	$96 15	111	$ 4 39	28	$10 83
267	58 90	24	1 78	342	21 37	38	50 68	136	17 12	21	6 41	61	23 91

STATIONERY

From Nouember 16, 1890

From whom purchased.	Paper fasteners.		Paper weights.		Paper folders.		McGill presses.		Carpets brooms.	
	Number.	Cost.	Number.	Cost.	Number.	Cost.	Number.	Cost.	Number	Cost.
On hand November 15, 1890	229	$46 72	23	$9 39	6	$1 44	5	$6 75	1	$ 21
Siebert & Lilley	6	1 20					2	5 00		
Short & Foreman	220	61 80								
A. H. Smythe			11	2 82						
Tracy-Wells Company			15	2 00					66	13 63
Geo. Bobb & Sons										
J. S. Abbott & Company										
Made at bindery										
Tracy-Wells Company										
Totals	455	$112 72	49	$14 21	6	$1 44	7	$11 75	67	$13 84
To whom issued.										
Executive Department	8	$1 69					1	$2 50	2	$ 48
Department of State	18	1 83	8	$1 90	1	$ 24			2	42
Auditor of State	2	65							2	54
Treasurer of State	3	1 10								
Attorney-General	4	1 05							2	40
Supreme Court	4	83							3	60
Clerk of Supreme Court	8	2 73								
School Commissioner									2	42
Board Public Works	2	29					1	2 50	5	1 01
Senate Chamber	10	2 47	1	35			1	1 35		
House of Representatives	43	8 96	2	52			1	1 35	18	3 54
Adjutant-General	6	1 07							8	1 60
Soldiers' Roster	6	1 88								
Railroad Commissioner	2	65	2	52			1	1 35	2	42
Insurance "	2	51							3	61
Bureau of Labor Statistics	2	18			3	72				
Inspector of Workshops, etc			1	41					2	42
Mine Inspector	1	35			2	48	1	1 35	1	21
State Library									2	42
Canal Commission			12	1 50						
Sinking Fund Commissioners										
Supervisor Public Printing									2	46
State Board of Health										
State Board of Charities									2	4[illegible]
Law Library										
Reporter Supreme Court	4	1 34								
Clerk of Senate	2	74								
Cl'k of House of Representatives										
Agricultural Department	2	63							2	51
State Board of Equalization	8	1 92	16	6 56					2	4[illegible]
Totals	137	$30 87	42	$11 76	6	$1 44	6	$10 40	62	$12 91
In stock November 15, 1891	318	81 85	7	2 45			1	1 35	5	93

ACCOUNT.

to November 15, 1891, *inclusive.*

Whisk brooms.		Brushes.		Baskets.		Pails.		Dust-pans.		Desk blotters.	Book weights.		Scrap books.		Chamois.	
Number.	Cost.	Number.	Cost.	Number.	Cost.	Number.	Cost.	Number.	Cost.	Number.	Number.	Cost.	Number.	Cost.	Number.	Cost.
34	$3 71	50	$7 20	14	$8 22	11	$2 34			10	7	$12 25	33	$14 09	32	$9 20
				24	14 00											
													2	2 45		
						78	15 15									
36	4 00	32	5 84					12	$1 25							
										40						
															72	23 90
70	$7 71	82	$13 04	38	$22 22	89	$17 49	12	$1 25	50	7	$12 25	35	$16 54	104	$33 10
4	$0 29	3	$0 24			1	$0 23			1			3	$2 15	4	$1 35
3	29					8	1 53			1	1	$1 75	12	5 69	12	3 40
						2	46			2					4	1 40
1	13			3	$1 74								1	55	3	1 00
2	24					3	58			2	1	1 75	2	1 95	5	1 60
7	77	5	1 75			5	1 04			1					4	1 30
1	11			2	1 16	1	23								2	65
1	11					4	72						1	55	3	1 05
4	46	2	30	3	1 74	3	60	3	$0 33						7	2 45
4	44	3	21													
12	1 34	8	72												10	3 00
3	35					10	2 10						1	55	5	1 50
2	22															
4	48	1	8	1	58	2	46								4	1 25
		1	15	3	1 74	2	44			2					3	95
2	26			2	1 16	1	23			2			4	2 20	4	1 25
3	37					1	15			4	2	3 50	2	1 10	12	3 85
1	11										1	1 75			3	1 00
		1	15	3	1 74	1	23								8	2 60
4	44															
										1						
						3	41								2	60
1	11					3	59			4					1	30
3	33	1	15			3	59								3	1 00
				1	58					1						
										1					2	65
															1	35
		5	75			6	1 29	2	22						2	60
6	66	1	15	1	58	2	44									
68	$7 51	31	$4 65	19	$11 02	61	$12 32	5	$0 55	22	5	$8 75	26	$14 74	104	$33 10
2	20	51	8 39	19	11 20	28	5 17	7	70	28	2	3 50	9	1 80		

STATIONERY

From November 16, 1890, *to*

From whom purchased.	Commissions.		Warrants, etc.		Newspaper wrappers.		Calendars.	
	Number.	Cost.	Number.	Cost.	Number.	Cost.	Number.	Cost.
In stock November 15, 1890	250	$7 50					2	$ 48
Charles Huston								
Short & Foreman	6[illegible]0	198 00	2,000	$100 00				
W. J. Morgan & Co			2 0	16 00				
Johns & Co			8,000	96 00				
Brooks & Co			11 000	236 50			24	6 00
Central Ohio Paper Co					15,000	$15 00		
A. H. Smythe							24	6 00
T. M. Patterson								
Johnson & Watson								
J. M. & W. Westwater								
E. E. Ewing								
Totals	6,750	$205 50	21 200	$448 50	15,000	$15 00	50	$12 48
To whom issued.								
Executive Department	5,525	$165 75					1	$25
Department of State			1 0 0	$25 00			3	75
Auditor of State			12,200	327 50			3	75
Treasurer of State							1	25
Attorney-General							1	25
Supreme Court							2	50
Clerk of Supreme Court							1	25
School Commissioner	500	18 00					1	25
Board of Public Works							1	25
Senate Chamber					1 500	$1 50		
House of Representatives					3,500	3 50		
Adjutant-General			8,000	96 00			1	25
Soldier's Roster								
Railroad Commissioner							1	25
Insurance Commissioner							1	25
Bureau Labor Statistics							1	25
Inspector of Workshops, etc							1	25
Mine Inspector					1,000	1 00	1	25
State Library								
Canal Commission							1	25
Sinking Fund Commissioners							1	25
Supervisor of Public Printing							1	25
State Board of Health							1	25
State Board of Charities								
Law Library								
Agricultural Department					1,500	1 50	1	25
State Board of Equalization								
Broken								
Totals	6,025	$183 75	21 200	$448 50	7,500	$7 50	25	$6 25
On hand November 15, 1891	725	21 75			7,500	7 50	25	6 23

ACCOUNT.

November 15, 1891, *inclusive.*

Arm rests.		Letter boxes.		Tumblers.		Paste cups.		Soap dishes.		Cork screws		Pounce.	
Number.	Cost.	Number.	Cost.	Number.	Cost.	Number.	Cost.	Number.	Cost.	Number.	Cost.	Number.	Cost.
6	$3 37	34	$13 96	86	$5 67	2	$ 41	3	$ 35			1	$ 15
12	6 75	48	17 00										
		25	8 33										
		24	16 80										
						24	5 00						
										24	$4 50		
18	$10 12	131	$56 09	86	$5 67	26	$5 41	3	$ 35	24	$4 50	1	$ 15
						1	$ 21						
1	$ 57	3	$1 40	8	$ 42	4	84			2	$ 37		
		3	1 27	3	21					1	19	1	$0 15
				3	21								
		6	2 92										
		2	1 10			1	21						
1	57	1	55							1	19		
1	57					3	63			2	37		
						6	1 25			3	56		
1	57	10	4 24							1	19		
		1	30							1	19		
				3	21	1	21						
		7	3 28										
		3	3 21										
				1	07								
		1	48										
1	57												
		5	2 18	1	07								
										1	19		
		24	16 80							1	19		
				2	14								
3	1 71			2	14					1	19		
				10	70								
8	$4 56	66	$37 73	33	$2 17	16	$3 35			14	$2 63	1	$ 15
10	5 56	65	18 36	53	3 50	10	2 06	3	$ 35	10	1 87		

STATIONERY ACCOUNT.

From November 16, 1890, *to November* 15, 1891, *inclusive.*

From whom purchased.	Speakers' outfit.		Envelope sealers.		Bond covers.		Carbon paper.	
	Number.	Cost.	Number.	Cost.	Number.	Cost.	Boxes.	Cost.
In stock November 15, 1890								
Charles Huston	2	$39 00						
Short & Foreman					1,100	$18 00	3	$12 00
W. J. Morgan & Co								
Johns & Co.								
Brooks & Co								
Central Ohio Paper Co								
A. H. Smythe								
T. M. Patterson								
Johnson & Watson			12	$6 00				
J. M. & W. Westwater								
E. E. Ewing								
Totals	2	$39 00	12	$6 00	1,100	$18 00	3	$12 00
To whom issued.								
Executive Department								
Department of State			12	$6 00	1,100	$18 00	3	$12 00
Auditor of State								
Treasurer of State								
Attorney-General								
Supreme Court								
Clerk of Supreme Court								
School Commissioner								
Board of Public Works								
Senate Chamber	1	$19 50						
House of Representatives	1	19 50						
Adjutant-General								
Soldier's Roster								
Railroad Commissioner								
Insurance Commissioner								
Bureau Labor Statistics								
Inspector of Workshops, etc								
Mine Inspector								
State Library								
Canal Commission								
Sinking Fund Commissioners								
Supervisor of Public Printing								
State Board of Health								
State Board of Charities								
Law Library								
Agricultural Department								
State Board of Equalization								
Broken								
Totals	2	$39 00	12	$6 00	1,100	$18 00	3	$12 00
On hand November 15, 1891								

AGGREGATE COST OF PAPER AND STATIONERY.

To whom issued.	Paper.	Stationery.	Aggregate.
Executive Department	$25 66	$582 92	$608 58
Department of State	458 11	679 78	1,137 89
Auditor of State	456 06	589 56	1,045 62
Treasurer of State	24 86	117 91	142 77
Attorney-General	6 65	109 25	115 90
Supreme Court	30 98	171 45	202 43
Clerk of Supreme Court	21 36	195 10	216 46
School Commissioner	301 60	128 11	429 71
Board of Public Works	45 05	179 00	224 05
Senate Chamber	21 75	776 16	797 91
House of Representatives	64 54	1,941 12	2 005 66
Adjutant General	121 88	430 97	552 85
Soldiers' Roster	4 11	136 50	140 61
Railroad Commissioner	5 68	131 18	136 86
Insurance Commissioner	170 29	213 21	383 50
Bureau of Labor Statistics	59 43	92 81	152 24
Inspector of Workshops, etc	83 67	171 65	255 32
Mine Inspector	50 88	123 57	174 45
State Library	11 24	88 35	99 59
Canal Commission	18 66	63 19	81 85
Sinking Fund Commissioners	1 88	7 81	9 69
Supervisor Public Printing	5 99	67 55	73 54
State Board of Health	25 57	77 48	103 05
State Board of Charities	25 30	77 06	102 36
Law Library	1 62	49 69	51 31
Reporter Supreme Court	.....	12 81	12 81
Clerk of Senate	15 22	34 27	49 49
Clerk of House of Representatives	14 59	7 79	22 38
Agricultural Department	84 06	124 24	208 30
State Board of Pardons	6 15	3 50	9 65
State Board of Equalization	71 88	305 16	377 04
Bindery for ruling	95 62	.....	95 62
Westbote Company	27,529 95	.....	27,529 95
Gazette Printing Company	656 35	.....	656 35
State Bindery	507 57	72	508 29
State Building and Loan Commissioner	50 31	117 34	167 65
Dairy and Food Commissioner	2 02	.....	2 02
State Geologist	.....	32 30	32 30
Broken and worthless	.....	18 80	18 80
Totals	$31,076 54	$7,858 31	$38,934 85

STATISTICS

OF THE DIFFERENT

CROPS AND PRODUCTIONS

FOR THE YEAR 1890,

——ALSO OF——

MAPLE SUGAR FOR 1891, SHEEP KILLED AND INJURED BY DOGS FOR THE YEAR PRECEDING THE SECOND MONDAY OF APRIL, 1891, AND THE NUMBER OF DOGS; ALSO THE NUMBER OF HORSES, CATTLE, SHEEP, HOGS AND MULES FOR THE YEARS 1890 AND 1891.

WHEAT.

Counties.	Wheat.		
	Acres sown 1890.	Bushels produced 1890.	Number of acres sown for harvest 1891.
Adams	19,598	185,969	20,378
Allen	23,811	299,645	27,845
Ashland	36,084	623,570	41,936
Ashtabula	13,039	240,086	13,623
Athens	9,820	104,455	9,586
Auglaize	30,995	419,205	40,339
Belmont	22,495	277,661	21,008
Brown	24,166	259,894	26,478
Butler	51,953	732,680	63,240
Carroll	15,715	209,951	14,280
Champaign	42,101	616,851	44,904
Clark	32,302	431 755	32,941
Clermont	17,594	196,683	21,121
Clinton	33,349	482,265	38,189
Columbiana	20,060	340,010	22,003
Coshocton	30,987	409,775	34,217
Crawford	27,253	406,439	29,772
Cuyahoga	11,253	214,231	11,164
Darke	55,071	603,973	66,285
Defiance	18,473	190,830	29,303
Delaware	19,439	244,053	21,963
Erie	18,232	371,272	18,125
Fairfield	43,391	509,600	51,540
Fayette	29,313	429,667	33,952
Franklin	45,212	633,671	72,105
Fulton	18,042	295,843	29,008
Gallia	17,199	140,911	16,501
Geauga	9,037	159,296	3,250
Greene	47,204	570,224	52,169
Guernsey	15.137	162,328	17,708
Hamilton	14,310	199,246	14,197
Hancock	37,988	504,160	43,328
Hardin	25,009	354,871	32,844
Harrison	12,040	155,858	10,889
Henry	24,783	312,936	32,207
Highland	36,265	457,914	39,767
Hocking	9,292	100,067	10,469
Holmes	30,513	533,252	33,517
Huron	27,732	468,431	30,262
Jackson	9,587	84,572	9,363
Jefferson	12,672	188,731	14,155
Knox	32,407	483,020	34,632
Lake	6,024	93,231	5,734
Lawrence	8,271	61,683	12,611
Licking	36,210	501,495	38,874
Logan	34 300	449,184	34,978
Lorain	23,513	409,644	22,578
Lucas	10,012	160,402	23,321
Madison	26,548	351,090	33,901
Mahoning	16,261	267,871	21,122
Marion	23,290	307,063	25,826
Medina	24,173	447,847	24,435
Meigs	15,269	154,280	19,181
Mercer	27,265	319,399	32,086

WHEAT—Concluded.

Counties.	Wheat.		
	Acres sown 1890.	Bushels produced 1890.	Number of acres sown for harvest 1891.
Miami	47,660	545,617	49,935
Monroe	19,050	186,362	18,604
Montgomery	42,707	557,372	45,149
Morgan	14,147	136,591	12,234
Morrow	15,015	195,060	18,475
Muskingum	24,065	260,184	40,723
Noble	15,540	154,582	14,551
Ottawa	14,526	205,321	17,551
Paulding	11,390	82,380	18,212
Perry	13,752	168,604	15,066
Pickaway	55,904	715,429	55,800
Pike	12,459	137,324	14,458
Portage	21,651	424,644	21,533
Preble	35,522	518,874	39,849
Putnam	29,435	396,097	33,140
Richland	37,275	600,161	52,686
Ross	43,022	555,550	54,050
Sandusky	36,731	619,369	44,181
Scioto	12,086	119,088	12,718
Seneca	50,477	809,452	58,697
Shelby	35,753	474,314	41,515
Stark	47,589	937,528	48,999
Summit	27,126	551,080	29,782
Trumbull	14,350	267,877	14,628
Tuscarawas	30,786	465,401	32,626
Union	21,452	216,774	27,096
Van Wert	20,009	225,277	25,525
Vinton	6,938	68,665	9,386
Warren	30,503	427,463	34,661
Washington	27,228	269,281	26,958
Wayne	55,223	995,573	56,819
Williams	21,795	287,447	28,946
Wood	26,582	417,535	43,164
Wyandot	26,205	388,360	30,354
Totals	2,266,012	31,509,676	2,613,281

RYE.

Counties.	Rye.		
	Acres sown 1890.	Acres sown for crop 1891.	Bushels produced 1890.
Adams	344	509	1,717
Allen	598	1,759	6,723
Ashland	413	402	4,000
Ashtabula	555	382	7,210
Athens	27	27	305
Auglaize	1,011	1,534	14,031
Belmont	97	139	789
Brown	1,528	1,344	6,761
Butler	240	188	1,897
Carroll	235	205	2,188
Champaign	314	354	4,336
Clark	772	831	8,735
Clermont	2,324	2,166	12,619
Clinton	344	412	3,814
Columbiana	406	287	4,246
Coshocton	457	351	3,928
Crawford	270	367	3,135
Cuyahoga	781	492	14,557
Darke	1,045	1,783	11,745
Defiance	240	864	2,441
Delaware	416	614	3,578
Erie	203	240	2,372
Fairfield	955	441	7,411
Fayette	685	773	6,628
Franklin	797	512	6,872
Fulton	1,574	1,314	18,869
Gallia	153	265	1,088
Geauga	106	4	1,524
Greene	591	933	4,646
Guernsey	307	338	3,189
Hamilton	827	870	10,390
Hancock	2,102	2,447	22,293
Hardin	1,113	1,886	13,936
Harrison	40	84	280
Henry	3,424	4,735	45,780
Highland	1,124	971	10,667
Hocking	108	102	1,054
Holmes	639	384	5,551
Huron	356	259	4,235
Jackson	10	9	92
Jefferson	115	114	800
Knox	798	406	6,851
Lake	844	612	11,627
Lawrence	51	49	228
Licking	1,203	912	13,057
Logan	608	816	5,974
Lorain	216	97	1,448
Lucas	1,312	1,367	18,237
Madison	488	821	6,133
Mahoning	284	175	3,221
Marion	234	214	1,728
Medina	54	47	1,425
Meigs	67	44	574
Mercer	1,595	3,440	17,514

RYE—Concluded.

Counties.	Rye.		
	Acres sown 1890.	Acres sown for crop 1891.	Bushels produced 1890.
Miami	304	1,360	3,914
Monroe	209	244	2,345
Montgomery	509	698	6,358
Morgan	122	821	1,255
Morrow	760	872	9,203
Muskingum	741	593	7,675
Noble	147	71	1,216
Ottawa	858	884	11,955
Paulding	586	1,455	5,811
Perry	256	307	2,538
Pickaway	583	432	13,324
Pike	80	58	457
Portage	171	83	1,884
Preble	370	736	3,369
Putnam	1,836	3,096	27,054
Richland	968	730	14,157
Ross	323	219	2,434
Sandusky	725	697	8,755
Scioto	54	33	252
Seneca	391	502	4,544
Shelby	376	618	5,003
Stark	116	112	1,386
Summit	148	90	2,446
Trumbull	181	131	2,384
Tuscarawas	338	267	3,367
Union	664	1,235	6,014
Van Wert	3,504	5,017	42,863
Vinton	21	21	178
Warren	473	570	4,178
Washington	214	192	1,451
Wayne	115	200	1,320
Williams	269	302	3,128
Wood	2,495	2,984	36,038
Wyandot	567	741	5,533
Totals	54,874	67,062	618,238

BUCKWHEAT AND OATS.

Counties.	Buckwheat.		Oats.		
	Acres sown, 1890.	Bushels produced, 1890.	Acres sown, 1890.	Acres sown for crop of 1891.	Bushels produced, 1890.
Adams	4	21	2,754	2,047	14,967
Allen	86	1,190	15,751	10,242	252,529
Ashland	135	1,506	15,237	16,723	342 944
Ashtabula	1,377	21,351	22,649	14,471	344,874
Athens	40	481	1,137	922	9,542
Auglaize	64	820	12,866	11 523	280,262
Belmont	35	509	9,562	9,676	162,325
Brown	29	360	8,794	6,825	48,198
Butler	19	206	10,949	9,973	159,252
Carroll	126	1,186	12,943	13,443	253,599
Champaign	45	555	7,267	7,558	173,335
Clark	64	958	5,983	5,765	120,447
Clermont	166	776	11,558	7,420	78,617
Clinton	36	536	6,214	4,600	83,610
Columbiana	202	2,829	16,264	17,011	357,108
Coshocton	107	1,006	9,634	9,462	179,107
Crawford	121	1 645	18 062	18,946	379,672
Cuyahoga	23	387	13,563	12,255	354,227
Darke	124	1,034	19,878	20,147	449.974
Defiance	368	5,317	15,608	13,510	367,659
Delaware	261	2,284	10,110	8,336	175.946
Erie	457	6 991	11,958	12,724	237.447
Fairfield	34	386	5,262	3,761	7[illegible].873
Fayette	1	16	2,599	2,263	30 811
Franklin	86	929	7,743	5,957	154,284
Fulton	836	16,730	17,003	14,326	523,955
Gallia	53	238	2,950	1,928	8,646
Geauga	206	3,375	10,395	9,276	274,419
Greene	16	140	6,993	5.877	115 335
Guernsey	213	1,824	9,466	10,207	127,572
Hamilton	16	183	4,236	3,716	51,097
Hancock	210	3,169	12,035	12,024	275,195
Hardin	168	2,008	10,388	10,783	203.866
Harrison	69	785	6,455	6,539	128,987
Henry	362	6,871	8,554	10,227	218,185
Highland	15	151	5,888	3,215	36.798
Hocking	59	553	1,657	1,103	18,492
Holmes	154	1,651	15,859	16,478	336,241
Huron	279	5,010	21,107	21,164	455,023
Jackson	16	215	1,883	1,170	9,128
Jefferson	35	363	9,221	9,497	189,287
Knox	193	2,040	12,806	12,739	270,480
Lake	109	1,890	6,488	5.814	208,879
Lawrence	29	166	3,394	1,729	6,154
Licking	189	1,757	10,195	9,700	179,380
Logan	102	1,074	7,470	7,080	129,810
Lorain	37	402	17,477	21,582	348,046
Lucas	511	9,229	8,996	8,168	254.671
Madison	7	114	4,634	4,747	72,120

BUCKWHEAT AND OATS—Concluded.

Counties.	Buckwheat.		Oats.		
	Acres sown, 1890.	Bushels produced, 1890.	Acres sown, 1890.	Acres sown for crop of 1891.	Bushels produced, 1890.
Mahoning	263	3,565	22,474	13,707	352,784
Marion	119	1,480	11,691	11,124	227,746
Medina	29	560	17,277	17,567	460,803
Meigs	20	206	2,620	1,826	18,893
Mercer	141	1,111	22,110	22,712	413,044
Miami	63	274	14,025	14,163	367,209
Monroe	161	1,747	7,602	7,979	78,969
Montgomery	6	55	14,481	13,709	345,452
Morgan	57	760	2,501	2,095	29,876
Morrow	211	2,469	14,313	14,065	292,334
Muskingum	51	326	7,140	6,639	112,184
Noble	27	253	4,161	4,332	49,168
Ottawa	50	824	5,392	4,816	121,624
Paulding	446	5,798	6,605	5,233	126,767
Perry	59	711	1,756	1,213	22,204
Pickaway	8	55	2,291	1,245	26,997
Pike	15	153	3,531	1,949	21,851
Portage	228	3,791	14,090	12,804	345,773
Preble	21	356	15,175	13,727	327,825
Putnam	246	3,811	6,184	4,939	147,407
Richland	185	1,998	21,395	22,050	488,585
Ross	53	398	3,034	2,257	29,441
Sandusky	164	2,455	11,859	12,396	319,068
Scioto	20	447	4,415	4,422	20,399
Seneca	162	2,387	20,815	18,430	434,265
Shelby	503	7,802	17,882	17,752	355,286
Stark	133	1,891	23,781	26,412	584,057
Summit	641	1,654	26,833	14,760	374,548
Trumbull	588	10,045	15,131	14,936	296,816
Tuscarawas	203	1,550	17,119	17,706	322,077
Union	152	1,525	8,200	7,543	125,258
Van Wert	192	3,402	13,151	10,970	281,958
Vinton	55	532	1,609	901	13,462
Warren	9	151	11,495	8,723	161,588
Washington	112	1,324	6,717	5,563	75,939
Wayne	83	1,136	22,793	23,679	515,554
Williams	199	3,408	18,493	19,880	552,790
Wood	348	6,7[illegible]7	17,823	18,229	471,724
Wyandot	51	637	11,153	9,844	211,933
Totals	13,968	190,991	959,012	886,946	19,049,033

BARLEY AND CORN.

Counties.	Barley.			Corn.		
	Acres sown, 1890.	Acres sown for crop of 1891.	Bushels produced, 1890.	Acres planted, 1890.	Acres planted for crop of 1891.	Bushels (shelled) produced, 1890.
Adams	16	.....	320	30,337	32,046	653,047
Allen	52	86	1,253	32,258	30,592	643,051
Ashland	532	354	7,077	22,468	29,805	504,377
Ashtabula	885	448	6,692	10,301	9,681	150,364
Athens	20	2	.....	13,263	14,327	327,559
Auglaize	740	635	21,064	36,438	35,224	762,424
Belmont	72	92	1,226	21,457	22,085	675,537
Brown	20	.....	400	39,983	37,834	886,248
Butler	1,584	1,350	46,924	52,192	52,494	1,149,168
Carroll	6	14	30	13,117	12,756	366,535
Champaign	103	113	1,771	45,559	42,787	1,086,593
Clark	126	71	3,972	38,973	39,527	906,394
Clermont	.....	.....	.....	33,211	33,797	681,662
Clinton	103	114	2,124	51,418	49,799	1,231,092
Columbiana	44	39	676	16,584	16,925	453,853
Coshocton	14	11	130	24,800	26,580	711,436
Crawford	414	307	5,726	30,520	34,535	823,721
Cuyahoga	46	40	1,046	7,739	8,849	203,921
Darke	425	444	10,927	70,404	69,294	1,381,943
Defiance	1,253	607	18,207	23,092	25,023	550,732
Delaware	12	13	130	35,464	34,412	875,021
Erie	2,639	1,892	42,634	14,965	21,221	362,784
Fairfield	117	31	2,021	46,109	47,362	1,342,478
Fayette	.....	13	.....	49,385	49,664	1,296,405
Franklin	11	6	70	60,174	70,595	1,899,245
Fulton	2,271	1,197	48,861	26,699	23,484	827,277
Gallia	3	.....	.....	19,794	20,406	452,914
Geauga	90	13	1,110	6,586	5,917	180,745
Greene	124	136	3,065	53,558	51,659	1,178,224
Guernsey	13	12	107	17,115	18,230	387,047
Hamilton	420	742	8,703	23,658	23,474	418,427
Hancock	124	56	2,283	44,238	43,976	1,057,080
Hardin	37	44	688	35,332	35,045	562,999
Harrison	9	7	193	12,151	11,865	434,506
Henry	974	1,156	16,521	35,116	34,688	992,352
Highland	18	.....	215	48,622	47,951	1,142,284
Hocking	5	2	38	11,703	11,386	296,447
Holmes	79	70	663	21,895	22,233	605,713
Huron	1,185	553	16,456	22,075	21,913	519,375
Jackson	.....	.....	.....	12,313	12,451	246,865
Jefferson	45	36	753	11,956	12,241	434,925
Knox	130	46	2,072	31,450	31,692	949,307
Lake	519	271	6,599	4,823	4,123	106,278
Lawrence	.....	.....	.....	14,648	14,752	288,534
Licking	62	72	1,675	43,133	43,973	1,282,109
Logan	80	83	863	38,013	35,378	659,690
Lorain	611	405	6,578	13,826	12,828	311,459

BARLEY AND CORN—Concluded.

Counties.	Barley.			Corn.		
	Acres sown, 1890.	Acres sown for crop of 1891.	Bushels produced, 1890.	Acres planted, 1890.	Acres planted for crop of 1891.	Bushels (shelled) produced 1890.
Lucas	2,060	699	35,525	15,653	15,795	590,216
Madison	67	126	930	61,595	61,525	1,828,430
Mahoning	53	13	499	11,604	11,676	324,357
Marion	325	180	3,679	40,142	37,369	794,835
Medina	162	49	2,527	15,718	15,636	394,262
Meigs	51	74	611	13,758	13,442	352,679
Mercer	373	420	8,078	42,506	41,302	630,873
Miami	536	416	14,454	48,854	47,926	939,636
Monroe	.....	.....	.....	16,699	16,888	305,981
Montgomery	799	678	23,538	43,326	50,801	739,615
Morgan	4	11	91	14,671	16,015	359,137
Morrow	124	67	1,023	23,089	38,777	590,605
Muskingum	48	56	770	25,386	26,394	693,128
Noble	.....	8	.....	17,146	17,751	398,164
Ottawa	2,405	1,270	42,005	14,577	14,555	489,444
Paulding	246	52	2,316	22,020	22,145	633,466
Perry	5	2	35	14,866	14,204	402,357
Pickaway	70	5	1,897	74,044	73,965	2,423,683
Pike	68	10	418	19,400	19,407	548,645
Portage	40	11	790	11,614	8,895	395,019
Preble	239	167	5,827	42,353	44,079	777,258
Putnam	442	163	6,114	43,079	43,367	1,297,461
Richland	1,301	485	11,655	27,563	28,277	612,932
Ross	55	40	250	57,652	77,943	2,031,784
Sandusky	527	488	12,437	32,978	33,466	832,637
Scioto	67	90	1,120	23,723	22,336	625,972
Seneca	327	109	5,446	39,903	40,598	925,103
Shelby	799	773	21,402	42,097	42,271	700,392
Stark	152	83	2,223	24,673	26,338	793,239
Summit	42	14	491	14,475	13,506	429,063
Trumbull	8	.....	115	10,544	11,290	289,534
Tuscarawas	123	33	1,114	20,701	20,608	531,420
Union	38	126	258	41,032	42,068	583,542
Van Wert	299	445	4,970	40,039	42,322	1,196,464
Vinton	.....	.....	.....	9,987	10,190	224,641
Warren	537	430	16,125	40,801	44,886	785,694
Washington	.....	.....	.....	21,044	22,526	46,569
Wayne	124	91	1,402	33,162	35,147	801,805
Williams	470	327	8,083	26,719	25,634	730,951
Wood	2,320	1,248	47,873	51,577	59,794	1,607,937
Wyandot	107	42	1,890	33,518	32,849	775,137
Total	31,446	20,884	579,849	2,593,203	2,670,842	63,694,215

BROOM-CORN AND MEADOWS.

Counties.	Broom-corn.		Meadows.	
	Number acres, 1890.	Pounds broom-brush produced, 1890.	Acres.	Tons of hay.
Adams	2	500	14,928	14,836
Allen	.....	.....	18,018	26,048
Ashland	7	120	26,665	43,657
Ashtabula	.....	.....	46,886	69,263
Athens	17	1,411	26,740	35,518
Auglaize	.....	.....	13,240	20,111
Belmont	1	109	39,175	54,727
Brown	.....	.....	20,685	19,591
Butler	71	93,950	21,560	24,770
Carroll	.....	.....	31,668	41,241
Champaign	138	96,790	11,378	16,663
Clark	2	1,200	17,295	25,655
Clermont	4	2,000	27,153	25,774
Clinton	.....	.....	16,906	23,604
Columbiana	1	600	38,629	61,770
Coshocton	.....	.....	33,019	48,759
Crawford	.....	.....	21,256	33,454
Cuyahoga	.....	.....	37,876	62,454
Darke	61	12,925	16,526	23,385
Defiance	.....	.....	13,644	17,067
Delaware	26	1,400	37,020	51,238
Erie	.....	.....	12,636	20,258
Fairfield	21	1,800	26,633	33,524
Fayette	6	4,000	11,557	15,494
Franklin	127	113,605	28,775	34,963
Fulton	7	4,200	11,627	15,232
Gallia	40	400	16,661	18,965
Geauga	.....	.....	25,234	41,530
Greene	61	2,900	16,803	20,997
Guernsey	.....	.....	38,382	52,234
Hamilton	6	10,000	18,801	23,208
Hancock	5	312	18,898	27,802
Hardin	.....	.....	20,825	34,488
Harrison	.....	.....	35,971	50,669
Henry	8	3,000	8,922	11,505
Highland	18	9,600	27,512	31,073
Hocking	.....	.....	17,346	17,458
Holmes	1	273	21,879	37,457
Huron	3	700	33,345	52,573
Jackson	.....	.....	20,943	18,843
Jefferson	.....	.....	27,238	38,805
Knox	.....	.....	33,544	47,302
Lake	.....	.....	15,152	21,816
Lawrence	.....	.....	10,346	7,332
Licking	5	2,700	50,118	74,176
Logan	.....	.....	17,712	26,324
Lorain	.....	800	45,095	69,268
Lucas	2	1,080	10,831	14,434
Madison	.....	.....	16,163	21,455
Mahoning	1	2,000	33,737	61,790
Marion	1	115	18,861	26,911

BROOM-CORN AND MEADOWS—Concluded.

Counties.	Broom-corn.		Meadows.	
	Number acres, 1890.	Pounds broom-brush produced, 1890.	Acres.	Tons of hay.
Medina	17	1,825	27,140	41,399
Meigs	24	940	21,900	25,723
Mercer	.....	.....	16,622	22,023
Miami	83	36,712	10,547	16,829
Monroe	.....	.....	29,022	35,647
Montgomery	46	5,620	16,960	23,302
Morgan	.....	.....	27,993	36,906
Morrow	.....	.....	32,480	46,792
Muskingum	12	1,200	47,061	62,286
Noble	.....	.....	30,298	37,997
Ottawa	.....	.....	9,072	14,274
Paulding	.....	.....	17,107	13,594
Perry	.....	.....	26,127	33,131
Pickaway	600	104,000	17,333	15,636
Pike	6	84	11,541	10,577
Portage	.....	.....	30,183	50,112
Preble	16	6,800	12,107	12,801
Putnam	.....	.....	11,734	17,383
Richland	.....	.....	28,316	46,319
Ross	1	400	17,953	20,343
Sandusky	1	500	8,966	13,741
Scioto	7	525	13,703	14,295
Seneca	.....	.....	20,606	29,010
Shelby	8	1,065	11,344	16,448
Stark	1	17	37,251	62,266
Summit	.....	.....	25,274	43,745
Trumbull	13	1,500	56,747	86,630
Tuscarawas	.....	.....	44,296	64,969
Union	30	15,000	23,602	31,820
Van Wert	.....	.....	16,073	22,938
Vinton	.....	3,400	16,786	14,594
Warren	49	5,200	19,031	23,002
Washington	.....	.....	43,404	47,753
Wayne	12	1,505	34,783	57,517
Williams	33	9,515	15,211	20,606
Wood	7	700	18,043	26,314
Wyandot	.....	.....	18,740	26,981
Totals	1,608	564,998	2,087,370	2,893,284

COMMERCIAL FERTILIZER.

Counties.	Commercial Fertilizer.			
	Pounds used, 1890.	Cost of, for 1890.	Pounds bought, for 1891.	Cost of, for 1891.
Adams	1,449,410	$21,911 00	1,101,502	$16,062 00
Allen	3,000	47 00	9,000	90 00
Ashland	694,980	11,298 00	809,801	15,632 00
Ashtabula	2,124,271	31,952 00	1,062,467	18,585 00
Athens	402,682	7,029 00	345,300	7,755 00
Auglaize	.....	.....	.....	.....
Belmont	456,500	6,738 00	475,461	7,918 00
Brown	930,030	14,609 00	646,907	10,056 00
Butler	92,425	1,451 00	132,350	1,630 00
Carroll	407,568	7,426 00	447,720	6,961 00
Champaign	484,040	3,692 00	485,820	7,386 00
Clark	202,200	2,741 00	277,520	3,923 00
Clermont	647,640	12,852 50	353,671	8,330 00
Clinton	487,765	7,674 00	371,934	7,244 00
Columbiana	1,218,672	17,930 00	746,100	8,648 50
Coshocton	310,330	4,515 00	287,247	3,967 00
Crawford	429,405	6,025 00	248,341	3,797 00
Cuyahoga	1,676,013	23,901 00	910,494	21,458 00
Darke	301,317	4,169 00	231,400	3,229 00
Defiance	1,000	10 00	5,300	91 00
Delaware	279,624	4,001 00	392,703	7,053 00
Erie	578,763	7,777 00	143,230	3,817 00
Fairfield	487,750	6,837 00	902,006	13,741 00
Fayette	204,700	2,966 00	106,009	2,312 00
Franklin	215,036	4,568 00	300,020	4,981 00
Fulton	27,605	385 00	20,400	262 00
Gallia	385,257	6,065 00	679,022	9,126 00
Geauga	1,644,905	22,249 00	1,581,317	24,035 00
Greene	600,092	4,415 00	183,322	3,006 00
Guernsey	847,484	10,830 00	472,015	7,220 00
Hamilton	.....	.....	.....	.....
Hancock	298,661	2,725 00	17,405	225 00
Hardin	807,200	10,142 00	15,700	441 00
Harrison	240,316	4,329 00	316,048	4,096 00
Henry	33,100	440 00	7,800	119 00
Highland	1,678,410	23,744 00	1,185,955	19,057 00
Hocking	854,950	10,669 00	472,310	6,458 00
Holmes	461,300	5,663 00	420,780	5,773 00
Huron	1,227,998	18,094 00	1,146,350	15,789 00
Jackson	828,476	11,824 00	703,030	12,611 00
Jefferson	517,020	6,814 00	169,465	3,357 00
Knox	954,824	12,624 00	395,554	6,191 00
Lake	488,650	8,210 00	247,260	6,082 00
Lawrence	7,500	140 00	2,606	12 00
Licking	926,865	12,878 00	892,381	19,971 00
Logan	53,331	900 00	42,920	670 00
Lorain	739,485	9,343 75	441,074	5,412 50

COMMERCIAL FERTILIZER—Concluded.

Counties.	Commercial Fertilizer.			
	Pounds used, 1890.	Cost of, for 1890.	Pounds bought, for 1891.	Cost of, for 1891.
Lucas	52,300	$956 00	37,125	$504 00
Madison	51,200	760 00	60,300	925 00
Mahoning	1,703,279	25,967 00	462,547	10,914 00
Marion	38,550	605 00	19,600	281 00
Medina	2,475,530	44,857 00	451,570	7,757 00
Meigs	741,380	9,646 00	426,186	11,895 00
Mercer	11,400	186 00	3,600	51 00
Miami	284,800	6.612 00	117,165	3,677 00
Monroe	873,736	13,176 00	592,160	8,604 00
Montgomery	1,260,465	17,220 00	1,100,920	15,525 00
Morgan	655,354	8,733 00	226,091	7,982 00
Morrow	324,269	6,339 00	413,767	6,492 00
Muskingum	863,020	10,810 00	508,685	8,789 00
Noble	296,120	3,951 00	281,550	4,093 00
Ottawa	.....	.....	.....	.....
Paulding	1,200	16 00	1,000	13 00
Perry	1,166,809	16,401 00	870,100	12,753 00
Pickaway	55,300	1,764 00	70,400	1,894 00
Pike	673,120	8,175 00	854,900	12,452 00
Portage	2,092,805	28,898 00	1,039,486	17,955 00
Preble	1,535,630	24,179 00	1,722,616	25,247 00
Putnam	2,600	39 00	.....	.....
Richland	1,378,550	18,542 00	223,770	2,093 00
Ross	566,968	9,214 00	937,114	7,537 00
Sandusky	231,690	10,846 00	70,820	3,238 00
Scioto	713,430	12,500 00	524,752	15,070 00
Seneca	781,924	12,786 00	386,905	7,811 00
Shelby	124,640	2,204 00	61,400	1,518 00
Stark	1,398,967	19,676 00	621,063	10,564 00
Summit	747,148	13,893 00	418,928	12,297 00
Trumbull	1,734,730	24,179 00	694,790	9,790 00
Tuscarawas	199,590	2,499 00	182,006	2,476 00
Union	36,000	582 00	113,202	1,778 00
Van Wert	1,000	43 00	.....	.....
Vinton	527,466	15,211 00	563,959	10,739 00
Warren	452,027	7,903 00	388,353	10,196 00
Washington	879,707	15,745 00	1,440,100	24,431 00
Wayne	2,341,625	27,649 00	1,470,493	20,113 00
Williams	9,700	168 00	5,600	55 00
Wood	277,900	8,220 00	152,152	1,951 00
Wyandot	21,800	300 00	128,600	1,821 00
Totals	55,292,279	$826,053 25	37,848,792	$635,861 00

CLOVER.

Counties.	Acres.	Tons of hay.	Bushels of seed.	Acres plowed under for manure.
Adams	3,827	1,757	177	226
Allen	9,977	11,835	3,202	158
Ashland	8,638	10,423	4,545	1,044
Ashtabula	1,033	1,491	9	164
Athens	483	521	16	61
Auglaize	7,169	9,223	1,662	806
Belmont	1,134	1,773	25	21
Brown	4,119	1,869	11	252
Butler	13,979	5,497	664	5,914
Carroll	1,679	2,335	197	90
Champaign	14,823	13,795	5,660	2,001
Clark	10,644	13,194	4,804	2,267
Clermont	4,795	1,571	327	1,311
Clinton	4,090	2,295	425	1,300
Columbiana	2,185	3,321	169	41
Coshocton	3,100	3,706	1,021	258
Crawford	11,190	17,382	7,489	131
Cuyahoga	501	866	5	114
Darke	23,379	14,083	4,484	7,355
Defiance	10,463	10,723	7,112	914
Delaware	5,120	6,823	1,264	142
Erie	4,046	5,032	1,864	1,546
Fairfield	5,421	5,569	1,791	595
Fayette	2,853	1,117	290	1,013
Franklin	10,634	10,135	6,534	3,019
Fulton	14,083	20,344	9,105	279
Gallia	1,738	1,034	7	414
Geauga	1,630	2,747	86	238
Greene	10,971	3,890	1,282	3,307
Guernsey	480	579	39	65
Hamilton	4,000	3,621	138	914
Hancock	14,872	19,595	9,147	325
Hardin	6,601	8,019	2,632	567
Harrison	334	498	24	6
Henry	10,813	13,345	8,220	1,001
Highland	1,815	1,700	535	134
Hocking	773	406	54	72
Holmes	5,791	8,016	2,591	319
Huron	10,810	13,579	7,515	781
Jackson	129	120	.....	19
Jefferson	1,751	2,780	551	852
Knox	8,292	10,568	1,724	338
Lake	511	646	.....	91
Lawrence	4,102	876	20	341
Licking	3,559	4,714	458	297
Logan	8,030	10,753	2,925	606
Lorain	5,176	2,198	655	86
Lucas	5,547	7,046	2 235	1,652
Madison	4,222	4,379	747	1.192
Mahoning	1,956	3,032	129	178
Marion	8,029	8,629	4,042	416
Medina	6,107	9,066	1,115	312
Meigs	2,044	1,022	33	933

CLOVER—Concluded.

Counties.	Acres.	Tons of hay.	Bushels of seed.	Acres plowed under for manure.
Mercer	10,805	13,351	2,328	828
Miami	18,546	11,178	5,637	4,675
Monroe	670	558	67	58
Montgomery	14,804	10,495	2,217	4,454
Morgan	1,401	1,855	37	94
Morrow	3,863	4,990	2,182	59
Muskingum	896	1,096	9	145
Noble	333	355	8	35
Ottawa	4,359	6,592	670	246
Paulding	5,084	4,173	3,238	231
Perry	859	806	359	.....
Pickaway	5,947	3,241	1,634	784
Pike	2,180	808	200	945
Portage	5,116	7,736	1,281	407
Preble	24,334	7,249	1,364	7,675
Putnam	9,741	12,805	5,605	270
Richland	12,025	12,367	4,573	627
Ross	8,315	2,382	758	2,936
Sandusky	16,607	21,054	4,418	1,537
Scioto	1,926	937	49	864
Seneca	21,517	29,881	0,846	1,988
Shelby	13,240	12,667	3,113	2,740
Stark	8,790	11,565	2,151	828
Summit	5,281	7,521	750	726
Trumbull	1,312	1,831	49	201
Tuscarawas	3,092	3,857	1,128	135
Union	5,959	7,339	753	354
Van Wert	6,777	8,427	1,828	480
Vinton	282	287	5	65
Warren	11,973	12,364	64	3,367
Washington	3,104	3,520	60	507
Wayne	12,339	16,035	4,510	1,117
Williams	16,099	17,472	9,034	234
Wood	10,659	13,833	8,479	372
Wyandot	9,063	11,987	4,094	621
Totals	586,746	602,152	191,264	86,483

FLAX AND POTATOES.

Counties.	Flax.			Potatoes.		
	Acres.	Bushels of seed.	Pounds fiber.	Acres planted, 1890.	Acres planted for crop, 1891.	Bushels produced, 1890.
Adams	.....	.....	.....	403	426	15,675
Allen	58	532	6,000	1,370	1,427	47,295
Ashland	1,509	12,167	365,400	1,014	1,144	60,516
Ashtabula	33	268	.....	2,801	1,688	148,552
Athens	.....	.....	.....	743	725	41,679
Auglaize	343	2,428	57,500	1,482	1,462	51,591
Belmont	.....	.....	.....	1,209	1,302	98,483
Brown	.....	.....	.....	1,088	1,076	43,927
Butler	27	88	.....	1,290	961	51,730
Carroll	.....	.....	.....	885	826	43,106
Champaign	290	2,823	6,000	1,056	1,030	50,351
Clark	164	1,211	16,000	1,390	829	46,163
Clermont	.....	.....	.....	1,803	7,354	67,049
Clinton	11	.....	.....	650	532	29,364
Columbiana	.....	.....	.....	1,372	2,113	94,998
Coshocton	.....	.....	.....	950	960	78,819
Crawford	816	4,667	109,000	1,429	1,286	63,337
Cuyahoga	.....	.....	.....	4,784	4,042	348,780
Darke	2,427	17,302	142,100	2,348	2,188	84,450
Defiance	7	50	.....	905	969	55,203
Delaware	51	301	10,000	917	886	40,616
Erie	80	1,373	.....	2,391	3,382	167,609
Fairfield	.....	.....	.....	1,334	1,382	116,202
Fayette	55	865	.....	269	245	10,391
Franklin	.....	.....	.....	2,654	2,683	205,100
Fulton	38	395	8	1,221	1,311	101,195
Gallia	.....	.....	.....	583	512	39,649
Geauga	141	518	21,600	1,561	1,229	90,349
Greene	147	1,260	5,000	949	849	32,703
Guernsey	.....	.....	.....	568	600	37,114
Hamilton	.....	.....	.....	4,062	3,823	240,980
Hancock	229	1,597	.....	1,673	1,380	80,885
Hardin	51	342	.....	2,001	1,781	83,498
Harrison	.....	.....	.....	453	360	37,200
Henry	10	150	.....	1,181	1,157	64,370
Highland	6	25	.....	763	1,315	25,080
Hocking	.....	.....	.....	585	584	34,608
Holmes	15	162	.....	870	943	64,189
Huron	590	4,268	147,000	1,373	1,377	96,346
Jackson	.....	.....	.....	296	240	12,141
Jefferson	1	8	2	765	1,226	63,396
Knox	259	1,902	.....	874	837	60.046
Lake	.....	.....	.....	1,184	836	82.783
Lawrence	1	30	.....	371	310	16,716
Licking	223	1,067	4,000	1,376	2,191	87 300
Logan	40	245	.....	715	703	48,320
Lorain	391	3,062	75,001	1,919	1,572	167,494
Lucas	248	2,739	1,400	2,483	2,621	219,421

FLAX AND POTATOES—Concluded.

Counties.	Flax.			Potatoes.		
	Acres.	Bushels of seed.	Pounds fiber.	Acres planted, 1890.	Acres planted for crop, 1891.	Bushels produced, 1890.
Madison	.....	.....	.....	380	386	18,535
Mahoning	236	924	51,506	1,311	1,348	92,460
Marion	273	1,534	26,000	932	934	34,926
Medina	1,725	14,719	707,612	1,143	1,105	63,226
Meigs	5	35	.....	1,115	1,125	69,231
Mercer	191	803	13,053	1,394	1,190	34,097
Miami	2,135	15,860	469,260	1,941	2,836	62,523
Monroe	.....	.....	.....	1,169	1,169	83,376
Montgomery	402	2,771	134,802	1,433	1,408	63,626
Morgan	.....	.....	.....	599	549	56,855
Morrow	409	2,599	1	844	813	47,939
Muskingum	.....	.....	.....	1,182	1,115	70,401
Noble	.....	.....	.....	635	854	37,597
Ottawa	5	50	.....	857	726	30,549
Paulding	.....	.....	.....	714	650	27,893
Perry	1	10	.....	676	702	32,400
Pickaway	53	527	.....	851	817	45,396
Pike	.....	.....	.....	469	441	22,493
Portage	320	2,520	105,300	3,169	2,456	215,231
Preble	1,350	9,608	752,900	1,063	951	27,048
Putnam	3	32	.....	1,208	1,153	64,063
Richland	485	2,748	57,900	1,791	1,696	93,450
Ross	5	50	.....	1,247	1,948	75,624
Sandusky	.....	.....	.....	1,926	3,224	158,464
Scioto	1	8	.....	1,883	2,054	49,886
Seneca	137	918	.....	1,862	2,583	86,427
Shelby	886	5,758	81,600	862	858	33,320
Stark	7	68	.....	2,123	2,212	179,238
Summit	.....	.....	.....	1,752	1,645	122,912
Trumbull	556	4,017	186,900	2,015	1,955	148,590
Tuscarawas	.....	.....	.....	1,679	1,695	127,316
Union	.....	.....	.....	537	449	20,898
Van Wert	69	503	6,000	1,073	1,070	39,418
Vinton	.....	.....	.....	497	490	27,359
Warren	27	80	.....	732	732	32,786
Washington	.....	.....	.....	1,834	1,918	138,757
Wayne	503	4,343	145,266	1,919	2,018	107,933
Williams	11	62	.....	978	951	64,427
Wood	.....	.....	.....	1,495	1,607	89,651
Wyandot	.....	.....	.....	886	710	35,155
Totals	18,056	132,392	3,704,111	114,539	121,218	6,678,245

TOBACCO, MILK AND BUTTER.

Counties.	Tobacco.		Milk.	Butter.	
	Acres planted.	Pounds produced.	Number of gallons sold for family use.	Pounds made in home dairies.	Pounds made in factories and creameries.
Adams	3,323	2,503,868	4,900	393,999	400
Allen	.....	.....	103,480	468,302	.....
Ashland	5	5,256	2,825	572,821	51,308
Ashtabula	1	1,200	326,662	856,315	105,544
Athens	12	8,900	131,890	554,341	4,895
Auglaize	18	7,400	79,747	406,170	313,400
Belmont	701	655,818	292,758	797,706	29,150
Brown	5,169	3,989,106	22,240	664,220	.....
Butler	643	455,224	358,864	715,441	7,500
Carroll	.....	.....	25,057	572,685	.....
Champaign	6	3,360	7,508	537,568	.....
Clark	143	116,939	328,345	613,996	10,000
Clermont	3,929	2,500,784	200,550	802,375	.....
Clinton	67	55,200	24,515	384,626	.....
Columbiana	.....	.....	396,633	816,411	29,920
Coshocton	2	215	6,917	573,743	77,275
Crawford	.....	.....	58,960	637,226	105,445
Cuyahoga	.....	520	5,275,127	666,554	51,997
Darke	5,302	3,750,460	245,331	1,090,509	7,580
Defiance	3	2,000	38,130	451,666	.....
Delaware	.....	.....	59,480	681,158	95,000
Erie	.....	.....	98,021	353,861	2,700
Fairfield	2	2,500	422,507	686,013	51,790
Fayette	3	266	286,198	254,750	.....
Franklin	1	740	936,565	799,170	300
Fulton	.....	.....	20,800	850,987	185,611
Gallia	450	300,645	3,160	470,686	2,200
Geauga	2	1,800	19,230	631,349	165,081
Greene	248	142,630	69,915	594,897	.....
Guernsey	184	137,106	31,578	687,261	1,800
Hamilton	65	233,189	2,895,967	673,269	20,939
Hancock	.....	.....	157,591	749,113	50,000
Hardin	.....	.....	49,126	1,386,331	700
Harrison	.....	.....	134,318	518,753	.....
Henry	.....	.....	19,841	560,490	37,979
Highland	266	191,415	12,790	537,011	.....
Hocking	.....	.....	10,195	344,172	.....
Holmes	5	6,150	17,240	582,157	18,265
Huron	1	100	79,875	684,975	262,830
Jackson	.....	.....	8,950	370,175	575
Jefferson	.....	.....	142,054	477,738	.....
Knox	.....	.....	45,495	747,996	21,900
Lake	12	16,500	298,905	297,447	600
Lawrence	50	33,925	52,479	252,354	.....
Licking	.....	.....	248,799	1,161,334	172,965
Logan	63	71,770	160,270	491,245	115,542
Lorain	1	40	632,301	576,036	70,057

TOBACCO, MILK AND BUTTER—Concluded.

Counties.	Tobacco.		Milk.	Butter.	
	Acres planted.	Pounds produced.	Number of gallons sold for family use.	Pounds made in home dairies.	Pounds made in factories and creameries.
Lucas	.....	.....	622,304	418,709	.....
Madison	.....	.....	30,805	375,500	25,500
Mahoning	.....	.....	273,168	726,670	5,800
Marion	1	25	57,780	496,149	.....
Medina	264	265.759	56,087	765,058	174,725
Meigs	9	5,600	25,395	506,808	.....
Mercer	6	2,200	11,932	441,226	.....
Miami	1,335	1,128,270	87,037	593,156	.....
Monroe	1,266	1,045,445	12,840	491,589	18,745
Montgomery	8,927	6,308,998	582,500	878,267	.....
Morgan	276	187,773	15,095	555,226	.....
Morrow	.....	.....	12,380	634,957	.....
Muskingum	.....	.....	170,345	863 270	29 055
Noble	973	762,832	675	620 828	.....
Ottawa	.....	.....	9,510	283,074	.....
Paulding	.....	.....	14,150	207.954	.....
Perry	1	50	13,027	413.173	25,610
Pickaway	.....	.....	24,130	408,940	.....
Pike	33	20,770	64,205	180,529	.....
Portage	2	3,200	259,731	612,1 3	149 029
Preble	2,813	1,775,316	32,754	610.902	95,000
Putnam	.....	880	20,180	424 977	10,200
Richland	.....	.....	77,395	78 ,265	.....
Ross	2	1,220	50,505	358,521	100
Sandusky	.....	.....	28,832	608,882	418 790
Scioto	228	203,495	43,530	261,573	.....
Seneca	1	85	48,370	753,032	46,550
Shelby	64	28 2[illegible]5	104,884	470,594	2,250
Stark	4	3,650	992,251	1,035,869	91,530
Summit	12	9,980	1,545,783	577,171	218,118
Trumbull	1	3,500	152,610	970,788	292,354
Tuscarawas	1	2,800	384,905	729,119	68,330
Union	1	125	21,720	569,773	49,890
Van Wert	.....	.....	12,230	440.862	.....
Vinton	.....	100	2,283	274,239	80
Warren	1.775	1,168,733	77,893	416,388	67,542
Washington	242	174.592	47,108	801,025	.....
Wayne	344	346 161	93,435	1,081,125	69,880
Williams	.....	.....	13,184	608,543	10,000
Wood	4	280	114,733	687,586	.....
Wyandot	1	40	36,060	425,244	21,535
Totals	39,283	28,645,130	21,088,130	52,359,086	3,961,861

CHEESE AND SORGHUM.

Counties.	Cheese.		Sorghum.		
	Pounds made in home dairies.	Pounds made in factories.	Acres planted.	Pounds sugar.	Gallons syrup.
Adams			108	50	7,010
Allen	35,250		27		1,634
Ashland	29,850	230,000	14	22	1,091
Ashtabula	65,136	2,495,739			
Athens	2,525		43		1,917
Auglaize	800		189		7,479
Belmont	254		99		7,270
Brown			78		2,805
Butler	4,850		12		1,051
Carroll	40,530		45		3,366
Champaign	8,740	100	48		2,999
Clark	900		50		2,841
Clermont	20		24		851
Clinton	1,140		23	30	2,963
Columbiana		587,200	25		1,902
Coshocton	5,640	187,800	72		4,766
Crawford	150		107	10	5,757
Cuyahoga	500	310,000	3	25	238
Darke	525		206		11,514
Defiance			85		5,918
Delaware	1,135		60		2,670
Erie	3,880	67,300	12	16	821
Fairfield	940		75		4,246
Fayette			14		840
Franklin	2,000		16		865
Fulton	2,300	296,101	86	10	6,539
Gallia	1,550		366		41,286
Geauga	7,500	1,983,433			
Greene	2,924		9		456
Guernsey	200		144		8,787
Hamilton	4,460		1		262
Hancock	1,455		33		2,355
Hardin	1,460	50,000	105		2,782
Harrison			37		2,350
Henry			142	24	8,036
Highland	1,150		96		3,405
Hocking	100		38		3,900
Holmes	16,980	275,007	32		3,652
Huron	1,740	446,084	144		3,862
Jackson	1,500		85		4,175
Jefferson	450		33		2,425
Knox	400		15	52	1,219
Lake		7,194			
Lawrence	50		599		58,450
Licking	3,475		48		2,574
Logan	18,325		62		4,379
Lorain	165,410	1,149,258	39		4,667

CHEESE AND SORGHUM—Concluded.

Counties.	Cheese.		Sorghum.		
	Pounds made in hom dairies.	Pounds made in factories.	Acres planted.	Pounds sugar.	Gallons syrup.
Lucas	1,600	4,576	6	.....	637
Madison	700	.....	15	.....	1,147
Mahoning	5,000	254,353	22	.....	534
Marion	200	.....	44	.....	1,841
Medina	40,213	768,214	2	.....	548
Meigs	12,355	475	62	.....	3,915
Mercer	810	.....	240	.....	7,483
Miami	21,220	1,175	111	102	6,241
Monroe	255,597	560,464	387	.....	20,995
Montgomery	4,000	.....	80	.....	3,969
Morgan	4,548	.....	68	.....	4,342
Morrow	180	.....	32	.....	1,585
Muskingum	350	.....	33	21	2,286
Noble	6,322	.....	152	.....	10,206
Ottawa	.....	.....	16	.....	511
Paulding	60	.....	81	.....	3,887
Perry	125	.....	76	.....	3,131
Pickaway	.....	.....	13	.....	1,155
Pike	.....	.....	104	.....	6,711
Portage	625	1,114,780	2	.....	165
Preble	1,545	.....	59	140	4,374
Putnam	18,715	.....	70	.....	5,655
Richland	22,500	.....	23	12	1,178
Ross	10,700	.....	63	.....	4,192
Sandusky	400	.....	33	.....	3,707
Scioto	905	.....	158	108	12,977
Seneca	.....	.....	70	44	3,641
Shelby	1,645	.....	211	.....	8,454
Stark	123,740	494,825	43	13	1,655
Summit	7,950	1,265,127	3	.....	164
Trumbull	47,503	3,323,476	17	.....	1,468
Tuscarawas	4,915	1,103,017	72	.....	4,409
Union	9,320	.....	65	.....	2,885
Van Wert	.....	.....	62	.....	3,070
Vinton	.....	.....	125	3	5,594
Warren	25	.....	16	.....	554
Washington	10,715	.....	240	.....	11,949
Wayne	84,438	94,364	48	90	4,218
Williams	2,000	.....	28	.....	1,806
Wood	.....	.....	34	29	1,655
Wyandot	1,100	10,000	37	.....	2,013
Total	1,138,215	17,080,062	6,577	801	415,282

MAPLE AND BEES.

Counties.	Maple in 1891.			Bees.	
	Pounds sugar.	Gallons syrup.	Number of trees from which sugar or syrup was made.	Number hives.	Pounds honey.
Adams	.....	1,367	4,975	1,851	12,472
Allen	16,555	2,888	10,354	2,254	24,692
Ashland	70,466	25,711	92,679	1,331	10,477
Ashtabula	228,522	50,937	258,192	1,837	13,510
Athens	612	1,719	2,570	1,311	15,204
Auglaize	1,008	3,741	13,414	1,196	10,772
Belmont	46	998	4,879	2,176	16,558
Brown	.....	224	445	1,655	23,257
Butler	14	2,243	6,988	1,221	20,786
Carroll	105	576	1,637	1,525	15,488
Champaign	8,995	8,446	23,273	1,230	11,835
Clark	40	315	644	1,408	14,408
Clermont	641	120	141	1,633	23,394
Clinton	5,321	11,405	31,841	1,493	22,948
Columbiana	3,930	24,141	84,670	1,292	6,660
Coshocton	293	1,097	2,937	2,116	15,545
Crawford	2,849	12,592	41,889	1,283	9,073
Cuyahoga	36,909	24,150	88,438	1,650	3,857
Darke	336	4,713	19,533	2,603	22,923
Defiance	1,716	3,679	13,947	1,746	25,201
Delaware	1,743	15,761	56,491	1,163	12,261
Erie	8,313	3,978	13,196	585	13,594
Fairfield	470	3,607	11,232	2,116	13,210
Fayette	.....	352	170	1,515	25,814
Franklin	155	1,178	2,921	19,667	32,504
Fulton	1,085	2,330	9,933	1,610	16,917
Gallia	175	50	310	2,075	26,916
Geauga	448,583	118,140	474,281	1,184	20,256
Greene	4,165	9,889	30,476	1,148	6,134
Guernsey	45	350	632	1,863	24,900
Hamilton	.....	50	.....	972	21,451
Hancock	1,167	14,546	59,485	2,853	37,528
Hardin	2,807	3,937	14,367	2,567	24,839
Harrison	105	906	2,014	1,890	16,007
Henry	255	1,906	4,021	1,015	15,558
Highland	385	3,570	11,163	1,473	14,164
Hocking	.....	411	458	930	5,050
Holmes	2,745	4,489	14,332	1,257	5,535
Huron	32,899	18,990	77,076	1,024	8,436
Jackson	.....	.....	.....	670	6,263
Jefferson	202	2,661	4,650	796	6,282
Knox	14,388	12,924	49,184	1,367	9,591
Lake	38,830	7,099	38,850	422	1,475
Lawrence	.....	.....	.....	1,563	12,883
Licking	2,384	20,338	61,004	2,502	17,735
Logan	101,122	41,558	73,152	1,694	18,722
Lorain	48,062	20,969	101,084	1,537	7,402
Lucas	100	204	345	886	9,522
Madison	.....	55	171	1,265	17,415
Mahoning	17,975	43,170	162,603	1,405	2,804

MAPLE AND BEES—Concluded.

Counties.	Maple in 1891.			Bees.	
	Pounds sugar.	Gallons syrup.	Number of trees from which sugar or syrup was made.	Number hives.	Pounds honey.
Marion	35	1,831	6,221	1,456	11,656
Medina	93,700	62,073	217,490	1,034	16,275
Meigs	513	41	236	2,046	17,177
Mercer	20	417	1,063	1,221	6,969
Miami	975	11,271	16,724	1,195	12,326
Monroe	1,568	235	1,711	1,440	11,672
Montgomery	56	10,057	32,057	1,181	8,237
Morgan	126	450	1,068	1,696	18,236
Morrow	22,827	27,877	91,643	1,088	4,761
Muskingum	.....	500	1,551	2,248	22,678
Noble	192	387	596	1,883	28,304
Ottawa	237	193	937	330	5,521
Paulding	49	179	936	1,399	13,056
Perry	1,004	5,577	15,625	842	9,285
Pickaway	200	1,244	2,878	1,445	13,540
Pike	527	635	1,737	734	4,866
Portage	49,630	131,538	389,810	1,049	9,960
Preble	277	5,587	22,612	1,328	8,440
Putnam	1,420	2,122	8,368	1,944	20,954
Richland	21,448	32,754	116,748	887	6,858
Ross	135	2,166	8,445	1,922	17,833
Sandusky	946	2,285	8,309	1,142	25,691
Scioto	97	58	174	872	4,354
Seneca	2,059	12,192	37,953	1,459	20,437
Shelby	178	2,335	9,980	1,861	12,189
Stark	4,467	17,886	52,041	1,336	3,529
Summit	15,842	21,157	59,284	711	4,542
Trumbull	98,668	59,398	243,694	1,307	8,865
Tuscarawas	224	1,010	2,971	2,017	15,263
Union	17,084	9,056	45,604	1,153	14,056
Van Wert	268	221	370	1,007	8,828
Vinton	214	246	737	539	8,630
Warren	775	3,516	8,899	1,089	8,797
Washington	.....	165	325	1,532	18,631
Wayne	15,978	13,659	47,752	1,708	9,098
Williams	6,751	15,891	49,090	1,795	18,470
Wood	283	2,778	9,535	2,604	35,808
Wyandot	681	3,681	14,469	1,341	15,066
Totals	1,465,972	997,148	3,506,690	145,666	1,271,086

SWEET POTATOES AND EGGS.

Counties.	Sweet Potatoes.		Eggs.	
	Acres planted.	Bushels produced.	Number dozen produced.	Number dozen shipped beyond state.
Adams	26	1,351	473,879	800
Allen	1	42	482,685	.....
Ashland	3	311	634,545	200
Ashtabula	.....	.....	456,670	626
Athens	7	566	387,808	.....
Auglaize	6	55	573,095	30,000
Belmont	1	60	487,231	363
Brown	29	1,122	696,762	.....
Butler	25	3,120	558,993	.....
Carroll	1	77	341,723	460
Champaign	5	365	488,935	20
Clark	18	2,032	442,321	.....
Clermont	70	4,509	618,893	16
Clinton	34	2,170	414,731	400
Columbiana	.....	.....	588,277	1,035
Coshocton	10	55	672,823	17,000
Crawford	.....	.....	612,876	131,000
Cuyahoga	1	175	881,699	125
Darke	63	3,469	1,110,516	.....
Defiance	½	12	579,052	.....
Delaware	½	84	619,140	1,000
Erie	8	1,496	214,626	100
Fairfield	29	1,772	678,149	22,990
Fayette	12	181	281,199	.....
Franklin	3	337	665,543	185
Fulton	1	88	711,575	.....
Gallia	18	1,025	491,734	2,600
Geauga	.....	.....	328,982	250
Greene	93	909	491,956	.....
Guernsey	.....	.....	423,324	12,884
Hamilton	232	11,538	318,932	3,618
Hancock	4	278	699,594	.....
Hardin	1	50	457,671	50
Harrison	.....	.....	355,897	4,049
Henry	14	86	702,180	99,961
Highland	62	1,519	659,811	9,090
Hocking	26	1,861	249,605	.....
Holmes	1	177	597,213	.....
Huron	1	105	447,371	15,375
Jackson	7	552	288,474	.....
Jefferson	1	38	338,536	3,330
Knox	2	135	637,771	.....
Lake	.....	.....	110,425	.....
Lawrence	72	5,467	207,013	1,400
Licking	.....	.....	916,462	272,265
Logan	6	258	490,974	.....
Lorain	14	1,396	505,906	135

SWEET POTATOES AND EGGS—Concluded.

Counties.	Sweet Potatoes.		Eggs.	
	Acres planted.	Bushels produced.	Number dozen produced.	Number dozen shipped beyond state.
Lucas	.....	.....	305,377	.....
Madison	6	370	464,610	298,000
Mahoning	115	116	371,629	26
Marion	1	117	616,268	20,000
Medina	2	131	413,059	.....
Meigs	14	1,399	555,277	75
Mercer	5	86	663,383	485,000
Miami	59	1,921	463,165	20
Monroe	1	76	581,540	92,012
Montgomery	60	2,046	527,242	.....
Morgan	35	2,529	595,849	12,000
Morrow	.....	30	600,825	4,612
Muskingum	41	4,416	587,001	23,400
Noble	3	115	575,691	54,359
Ottawa	.....	.....	238,579	3,050
Paulding	1	17	333,051	.....
Perry	26	739	370,549	.....
Pickaway	15	740	444,609	11,000
Pike	5	257	255,159	5,200
Portage	.....	.....	484,333	440
Preble	43	1,914	474,189	.....
Putnam	12	307	703,905	97,645
Richland	.....	.....	584,231	75
Ross	12	801	397,309	20,050
Sandusky	9	750	523,635	.....
Scioto	65	2,829	235,426	.....
Seneca	.....	.....	564,494	.....
Shelby	4	345	534,797	.....
Stark	19	657	693,426	.....
Summit	2	137	337,335	.....
Trumbull	2	118	565,666	6,584
Tuscarawas	.....	.....	544,336	15,000
Union	3	132	643,768	.....
Van Wert	5	699	668,479	3,500
Vinton	35	741	208,154	33,000
Warren	20	2,461	418,273	50
Washington	125	26,218	823,969	12,500
Wayne	13	1,057	728,575	.....
Williams	9	329	685,384	.....
Wood	.....	.....	991,395	.....
Wyandot	.....	.....	426,232	.....
Totals	1,675	123,543	45,593,751	1,828,919

GRAPES AND WINE.

Counties.	Acres planted 1890.	Number acres in vineyard 1890.	Pounds of grapes gathered in 1890.	Gallons wine pressed in 1890.
Adams	4	15	5,000	154
Allen	.....	14	28,665	659
Ashland	.....	3	8,990	6
Ashtabula	306	331	885,700	.....
Athens	.....	.....	200	.....
Auglaize	1	4	2,460	1,220
Belmont	12	119	85,575	1,290
Brown	28	32	1,750	1,820
Butler	2	33	42,036	1,921
Carroll	.....	.....	595	.....
Champaign	.....	10	6,650	30
Clark	4	29	49,540	206
Clermont	406	439	369,741	1,636
Clinton	1	25	3,760	.....
Columbiana	3	.....	500	300
Coshocton	20	21	3,665	93
Crawford	.....	18	41,875	444
Cuyahoga	445	4,482	9,006,645	21,526
Darke	7	25	73,175	516
Defiance	7	11	8,687	380
Delaware	.....	4	9,168	204
Erie	71	1,314	3,105,000	57,820
Fairfield	60	55	17,314	5,831
Fayette	7	7	2,755	.....
Franklin	10	6,313	16,651	.....
Fulton	8	17	7,060	2,379
Gallia	.....	.....	.....	.....
Geauga	7	37	77,139	.....
Greene	1	5	2,448	.....
Guernsey	1	1	675	.....
Hamilton	111	189	203,060	109,312
Hancock	4	10	38,759	543
Hardin	.....	7	20,795	116
Harrison	.....	.....	.....	.....
Henry	9	11	20,250	353
Highland	.....	5	4,750	.....
Hocking	.....	7	400	.....
Holmes	.....	8	10,855	136
Huron	1	4	18,790	85
Jackson	.....	.....	.....	.....
Jefferson	2	17	11,050	200
Knox	.....	6	3,453	.....
Lake	398	1,553	2,291,945	12,168
Lawrence	1	120	150	.....
Licking	.....	13	13,655	43
Logan	3	7	16,162	64
Lorain	18	516	443,660	1,118
Lucas	11	1,202	610,932	13,264
Madison	2	6	18,880	33

GRAPES AND WINE—Concluded.

Counties.	Acres planted 1890.	Number acres in vineyard 1890.	Pounds of grapes gathered in 1890.	Gallons wine pressed in 1890.
Mahoning	1	1	4,970	40
Marion	.....	3	18,681	178
Medina	.....	12	3,050	.....
Meigs	1	9	3,475	20
Mercer	.....	21	15,620	1,457
Miami	7	10	46,735	292
Monroe	3	6	500	422
Montgomery	3	52	153,395	9,123
Morgan	.....	.....	.....	.....
Morrow	1	1	5,608	7
Muskingum	.....	7	1,160	15
Noble	4	2	850	89
Ottawa	31	2,852	6,652,969	210,306
Paulding	2	2	1,880	3
Perry	1	4	2,700	.....
Pickaway	13	103	8,000	.....
Pike	1	17	1,990	.....
Portage	.....	4	4,660	57
Preble	.....	.....	11,750	63
Putnam	3	5	21,005	396
Richland	6	15	1,250	.....
Ross	23	4,204	930	10
Sandusky	7	23	79,940	66
Scioto	8	13	765	105
Seneca	3	23	50,410	1,526
Shelby	.....	23	20,181	.....
Stark	3	15	7,903	359
Summit	7	8	9,370	40
Trumbull	1	35	4,615	.....
Tuscarawas	6	8	25,965	129
Union	152	155	19,482	839
Van Wert	2	2	10,600	4
Vinton	.....	.....	1,010	.....
Warren	8	11	7,950	88
Washington	1	54	750	.....
Wayne	3	30	45,219	341
Williams	5	10	14,670	223
Wood	15	73	166,436	4,615
Wyandot	8	12	9,880	42
Totals	2,300	24,870	25,027,289	466,725

ORCHARDS.

Counties.	Acres occupied.	Apples—bushels produced.	Peaches—bushels produced.	Pears—bushels produced.	Cherries—bushels produced.	Plums—bushels produced.
Adam	4,156	20,179	10	8	62	26
Allen	3,380	27,350	25	404	166	10
Ashland	3,913	7,393	18	199	96	61
Ashtabula	4,408	1,545	18	128	12	.....
Athens	6,982	11,395	48	21	91	14
Auglaize	2,224	17,605	21	136	60	11
Belmont	6,245	21,995	27	27	52	1
Brown	3,920	42,896	11	28	91	9
Butler	2,094	11,530	52	820	545	13
Carroll	5,039	960	.....	.....	2	.....
Champaign	2,540	19,169	560	743	414	506
Clark	2,058	12,284	67	496	135	141
Clermont	6,876	67,540	620	1,105	1,238	53
Clinton	2,130	12,496	22	216	117	22
Columbiana	7,614	1,068	1	22	58	4
Coshocton	6,007	10,417	73	119	19	3
Crawford	3,737	25,433	423	650	41	22
Cuyahoga	5,290	20,402	72	975	335	67
Darke	4,837	19,304	61	715	723	56
Defiance	3,046	12,076	121	482	50	2
Delaware	3,652	34,380	27	272	69	169
Erie	2,747	2,066	305	725	140	35
Fairfield	4,845	64,595	79	185	156	1,345
Fayette	1,681	6,156	20	36	183	132
Franklin	4,083	110,653	1,544	1,402	737	248
Fulton	5,006	23,564	320	744	336	31
Gallia	5,433	14,863	.....	.....	11	3
Geauga	3,411	2,870	22	260	18	8
Greene	3,087	14,881	27	285	195	33
Guernsey	6,019	11,751	13	57	14	.....
Hamilton	3,877	12,558	406	1,282	919	4
Hancock	7,287	54,410	33	924	133	64
Hardin	3,111	22,451	60	229	22	27
Harrison	4,093	5,591	.....	.....	.....	6
Henry	3,241	20,376	109	822	126	16
Highland	5,133	41,799	19	134	180	42
Hocking	3,608	17,784	3	5	220	223
Holmes	4,884	6,125	2	32	139	7
Huron	4,686	14,711	30	461	223	36
Jackson	3,503	14,103	7	4	7	11
Jefferson	4,365	5,245	.....	24	19	.....
Knox	4,814	8,821	11	53	2	108
Lake	2,702	126	319	295	21	67
Lawrence	5,565	5,332	12	.....	47	.....
Licking	5,897	36,804	74	189	63	467
Logan	2,604	13,751	26	298	111	176
Lorain	5,257	12,579	148	404	24	7

ORCHARDS—Concluded.

Counties.	Acres occupied.	Apples—bushels produced.	Peaches—bushels produced.	Pears—bushels produced.	Cherries—bushels produced.	Plums—bushels produced.
Lucas	3,119	24,432	888	1,388	342	58
Madison	1,649	7,870	19	112	84	150
Mahoning	4,603	3,065	3	10	51	2
Marion	2,574	15,652	51	344	28	95
Medina	4,034	16,752	699	377	50	51
Meigs	6,012	18,732	4	25	234	2
Mercer	2,726	19,269	67	384	70	.....
Miami	2,576	13,022	65	919	838	198
Monroe	5,991	36,577	.....	12	115	50
Montgomery	3,550	27,814	237	855	652	164
Morgan	5,539	27,083	20	131	155	64
Morrow	4,432	11,484	16	338	21	152
Muskingum	6,744	34,841	37	119	75	4
Noble	4,807	23,478	20	35	70	10
Ottawa	4,578	6,909	36,356	1,640	256	2,608
Paulding	2,051	13,019	27	111	15	10
Perry	3,298	15,977	22	67	123	2
Pickaway	2,443	26,706	35	60	76	258
Pike	3,233	14,907	.....	17	33	10
Portage	5,129	3,627	13	32	3	5
Preble	2,017	11,194	135	420	229	81
Putnam	2,661	32,158	21	461	214	12
Richland	5,792	3,955	46	205	.....	46
Ross	5,058	30,896	2,265	4	85	83
Sandusky	4,583	19,399	334	514	133	4
Scioto	3,368	15,421	46	30	34	5
Seneca	5,137	14,576	71	1,258	112	57
Shelby	2,551	9,256	54	375	230	218
Stark	5,808	2,599	73	17	106	2
Summit	3,687	3,713	13	122	16	.....
Trumbull	5,042	3,643	.....	5	.....	10
Tuscarawas	6,578	4,300	15	.....	.....	.....
Union	2,623	19,779	37	325	67	240
Van Wert	3,535	25,321	148	117	237	12
Vinton	3,390	9,135	159	.....	59	25
Warren	3,029	19,011	20	1,093	291	9
Washington	11,151	42,222	13	16	191	47
Wayne	5,937	12 217	29	127	146	8
Williams	4,591	21,329	103	420	30	5
Wood	4,422	13,973	313	663	268	84
Wyandot	2,583	14,796	60	555	70	46
Totals	383,718	1,731,491	48,400	30,179	14,231	9,173

LANDS OWNED IN 1890.

Counties.	Number of acres cultivated.	Number of acres pasture.	Number of acres woodland.	Number of acres lying waste.	Total number of acres owned.
Adams	83,418	90,756	93,853	12,250	280,277
Allen	119,111	35,348	45,309	384	200,152
Ashland	147,766	35,640	42,471	2,484	228,361
Ashtabula	111,340	123,569	48,339	5,045	288,293
Athens	41,917	183,130	87,614	613	313,274
Auglaize	123 838	19,343	46,755	996	190,932
Belmont	85,920	142,172	50,090	8,965	287,147
Brown	105,119	103,204	35,648	12,523	256,494
Butler	140,849	27,278	25,448	13,701	207,276
Carroll	67,428	107,694	36,458	897	212,477
Champaign	189,863	27,327	47,982	.....	265,172
Clark	116,635	38,708	21,508	2,155	179,006
Clermont	106,335	61,742	24,154	22,439	214,670
Clinton	123,692	58,851	29,501	2,165	215,209
Columbiana	103,951	93,342	50,480	3,981	251,754
Coshocton	91,797	152,445	54 422	1,947	300,611
Crawford	137,747	37,217	35,141	785	210,890
Cuyahoga	100,023	62,282	19,925	8,699	190,929
Darke	229,197	27,608	62,549	5,174	324,528
Defiance	114,476	13,355	64,921	1,449	194,201
Delaware	112,924	123,058	46,210	1,319	283,511
Erie	71,953	19,590	9,322	1,920	102,785
Fairfield	123,046	98,337	36,156	7,227	264,766
Fayette	110,360	75,767	19,167	1,082	206,376
Franklin	150,540	56,208	25,158	6,684	238,590
Fulton	131,983	25,918	41,889	2,137	201,927
Gallia	64,318	118,671	43,753	5,871	232,613
Geauga	60,503	96,172	36,316	1,929	194,920
Greene	139,616	42,537	32,585	5,475	220,213
Guernsey	74,255	151,602	49,579	1,438	276,874
Hamilton	68,387	21,024	9,317	7,224	105,952
Hancock	157,297	42,217	58,716	.....	258,230
Hardin	116 166	43,857	40,921	7,114	208,058
Harrison	43,772	126,188	31,127	418	201,505
Henry	104,007	9,724	43,781	2,416	159,928
Highland	114,525	133,910	51,258	3,863	303,556
Hocking	34,890	141,793	91,305	.....	267,988
Holmes	176 040	23,464	60,103	5,000	264,607
Huron	133,268	76,252	33,532	3,268	246,320
Jackson	48,834	98,979	29,988	14,369	192,170
Jefferson	70,201	89,191	37,887	5,666	202,945
Knox	118,532	128,263	49,729	1,363	297,887
Lake	50,738	34,931	17,135	1,473	104,277
Lawrence	40,652	42,613	29,883	12,982	126,130
Licking	130,889	173,087	49,048	2,871	355,895
Logan	128,521	47,584	38,920	2,276	217,301
Lorain	95,561	106,856	36,207	8,832	247,456
Lucas	65,966	8,496	17,518	2,998	94,978
Madison	86,484	96,851	16,630	1,287	201,252
Mahoning	98,216	70,377	32,602	1,778	202,973
Marion	105,332	59,667	28,497	813	194,309

LANDS OWNED IN 1890—Concluded.

Counties.	Number of acres cultivated.	Number of acres pasture.	Number of acres woodland.	Number of acres lying waste.	Total number of acres owned.
Medina	130,974	61,371	32,933	404	225,682
Meigs	55,014	92,865	44,932	3,915	196,726
Mercer	150,199	34,586	66,050	5,108	255,943
Miami	142,421	12,186	23,325	3,325	181,257
Monroe	77,510	106,026	53,585	15,018	252,139
Montgomery	157,441	21,238	29,405	9,961	218,045
Morgan	59,241	129,684	40,813	5,154	234,892
Morrow	91,658	76,094	38,030	903	206,685
Muskingum	88,116	191,593	56,004	5,402	341,115
Noble	62,773	132,831	36,084	408	232,096
Ottawa	65,607	17,534	17,999	5,865	107,005
Paulding	70,441	8,422	50,376	6,085	135,324
Perry	61,300	103,388	29,259	3,287	197,234
Pickaway	130,895	90,267	29,865	8,621	259,648
Pike	54,109	55,442	70,503	8,522	188,576
Portage	115,823	132,790	61,028	6,200	315,841
Preble	181,587	37,853	37,662	3,766	260,868
Putnam	123,967	25,334	62,396	3,153	214,850
Richland	188,248	54,875	56,284	4,922	304,329
Ross	118,932	112,325	60,477	18,899	310,633
Sandusky	132,956	16,988	33,663	6,380	189,987
Scioto	63,453	37,769	65,763	30,029	197,014
Seneca	210,851	27,442	50,581	2,040	290,914
Shelby	137,179	19,904	43,990	6,851	207,924
Stark	177,206	44,617	30,538	4,522	256,883
Summit	112,142	47,190	21,709	8,199	189,240
Trumbull	115,408	141,551	50,884	2,898	310,741
Tuscarawas	120,318	120,356	50,262	7,976	298,912
Union	109,959	73,631	33,583	942	218,115
Van Wert	133,011	17,163	61,062	294	211,530
Vinton	34,879	53,274	72,548	9,361	170,062
Warren	126,740	30,884	28,637	5,856	192,117
Washington	109,155	135,262	71,156	9,457	325,030
Wayne	206,819	31,981	46,036	5,482	290,318
Williams	133,698	36,430	68,754	1,396	240,278
Wood	155,882	24,814	44,504	3,002	228,202
Wyandot	122,975	57,455	30,551	2,113	213,094
Totals	9,697,085	6,237,610	3,768,038	454,461	20,157,194

WOOL, MILCH COWS AND STALLIONS.

Counties.	Wool.	Milch Cows.	Stallions.
	Pounds shorn in 1890.	Number owned in 1890.	Number owned in 1890.
Adams	49,800	4,213	49
Allen	99,352	5,963	48
Ashland	282,198	7,491	84
Ashtabula	117,273	16,204	98
Athens	541,673	4,306	38
Auglaize	48,503	6,819	50
Belmont	603,022	7,820	56
Brown	32,448	5,803	85
Butler	39,014	7,311	80
Carroll	516,725	5,788	74
Champaign	121,400	5,077	108
Clark	225,169	5,697	57
Clermont	14,650	6,120	45
Clinton	104,466	4,049	97
Columbiana	364,711	10,215	79
Coshocton	608,798	6,748	77
Crawford	242,700	6,641	70
Cuyahoga	52,520	15,004	47
Darke	25,524	10,721	97
Defiance	62,550	5,767	43
Delaware	403,887	5,853	102
Erie	147,512	3,586	21
Fairfield	150,955	7,377	104
Fayette	83,216	3,600	57
Franklin	77,548	9,637	110
Fulton	151,064	7,852	66
Gallia	75,416	5,041	35
Geauga	91,014	11,672	44
Greene	141,972	6,642	106
Guernsey	628,343	6,424	66
Hamilton	10,098	6,813	40
Hancock	213,071	8,037	201
Hardin	199,219	5,831	66
Harrison	870,246	4,732	71
Henry	65,409	6,469	41
Highland	80,205	6,153	83
Hocking	154 014	3,669	32
Holmes	205,235	7,337	72
Huron	355,308	7,524	78
Jackson	52,887	4,317	33
Jefferson	502,349	5,237	63
Knox	664,832	6,601	97
Lake	78,993	3,650	30
Lawrence	6,703	2,499	26
Licking	961,713	9,903	136
Logan	220,156	5,871	99
Lorain	192,045	13,840	61
Lucas	22,567	5,764	26

WOOL, MILCH COWS AND STALLIONS—Concluded.

Counties.	Wool.	Milch Cows.	Stallions.
	Pounds shorn in 1890.	Number owned in 1890.	Number owned in 1890.
Madison	280,105	3,850	85
Mahoning	234,414	8,064	108
Marion	352,510	5,076	93
Medina	290,689	8,910	66
Meigs	229,017	4,536	43
Mercer	38,987	7,516	86
Miami	27,767	6,148	182
Monroe	165,376	8,294	65
Montgomery	13,846	9,297	63
Morgan	516,033	5,083	59
Morrow	523,771	5,288	88
Muskingum	613,623	8,597	57
Noble	404,405	5,704	41
Ottawa	46,678	4,723	26
Paulding	14,076	3,962	53
Perry	231,872	4,441	38
Pickaway	53,344	5,112	94
Pike	19,463	2,558	22
Portage	200,041	12,236	64
Preble	29,421	5,956	73
Putnam	45,808	6,727	48
Richland	260,131	8,243	70
Ross	56,928	5,411	74
Sandusky	153,142	7,628	37
Scioto	6,861	3,425	13
Seneca	264,629	9,162	59
Shelby	31,452	7,445	74
Stark	175,905	12,193	71
Summit	78,338	12,997	43
Trumbull	241,922	15,132	119
Tuscarawas	309,099	11,056	89
Union	262,752	5,600	105
Van Wert	56,514	6,347	49
Vinton	163,175	3,154	27
Warren	49,683	4,986	69
Washington	375,170	7,187	35
Wayne	155,551	11,078	104
Williams	166,137	6,372	66
Wood	123,156	8,987	77
Wyandot	409,697	5,338	77
Totals	18,629,961	613,50[illegible]	6,060

SHEEP AND DOGS.

Counties.	Dogs.	Sheep killed by dogs.		Sheep injured by dogs.	
	Total No.	Number.	Value.	Number.	Value.
Adams	1,734	154	$479	93	$207
Allen	624	107	442	127	258
Ashland	1,204	252	1,021	148	280
Ashtabula	831	245	1,107	247	548
Athens	1,990	359	1,377	77	210
Auglaize	1,811	180	786	76	268
Belmont	1,167	506	1,767	445	695
Brown	2,471	133	587	95	270
Butler	1,050	120	661	105	525
Carroll	1,236	351	1,273	173	343
Champaign	1,901	250	928	454	895
Clark	453	347	1,116	402	532
Clermont	1,631	167	129	57	159
Clinton	675	372	1,717	346	1,139
Columbiana	3,409	618	2,741	303	673
Coshocton	2,017	449	1,601	297	543
Crawford	2,188	200	733	60	120
Cuyahoga	2,760	312	1,226	189	514
Darke	3.632	106	569	69	148
Defiance	1,468	198	705	190	378
Delaware	1,860	315	1,165	175	331
Erie	1,162	229	958	186	483
Fairfield	1,752	509	2,090	460	965
Fayette	1,126	138	574	209	512
Franklin	1,017	809	3,665	310	768
Fulton	1,222	154	533	120	270
Gallia	1,923	419	1,862	122	313
Geauga	522	130	586	47	132
Greene	2,166	255	1,175	186	471
Guernsey	685	469	1,256	164	306
Hamilton	6,170	44	217	25	84
Hancock	3,254	332	1,173	247	617
Hardin	352	367	1,237	278	606
Harrison	739	258	1,022	287	649
Henry	1,645	179	715	139	343
Highland	1,833	334	1,050	200	642
Hocking	1,110	309	957	97	158
Holmes	2,070	303	1,195	148	425
Huron	1,064	255	967	142	319
Jackson	1,764	181	572	59	109
Jefferson	857	500	1,696	192	456
Knox	1,680	277	1,036	222	399
Lake	1,108	83	209	23	71
Lawrence	352	55	207	27	63
Licking	3,673	862	2,803	1,120	2,201
Logan	1,835	204	708	320	303
Lorain	2,022	398	1,580	317	699
Lucas	643	97	334	46	145
Madison	1,710	506	2,189	306	796
Mahoning	1,964	593	3,044	683	1,647
Marion	1,271	348	1,020	230	537
Medina	1,672	136	589	95	327
Meigs	1,113	273	789	84	308

SHEEP AND DOGS—Concluded.

Counties.	Dogs.	Sheep killed by dogs.		Sheep injured by dogs.	
	Total No.	Number.	Value.	Number.	Value.
Mercer	2,283	203	$916	136	$395
Miami	2,602	141	646	112	280
Monroe	2,424	279	926	198	380
Montgomery	3,687	150	883	129	267
Morgan	1,856	242	714	198	351
Morrow	778	499	1,384	169	360
Muskingum	1,330	385	1,162	194	365
Noble	2,109	176	532	63	158
Ottawa	1,537	145	635	64	123
Paulding	1,896	200	793	199	408
Perry	2,449	365	1,069	260	592
Pickaway	2,237	229	852	131	283
Pike	1,079	50	148	3	9
Portage	2,094	188	790	163	418
Preble	1,324	94	671	56	156
Putnam	2,173	175	747	147	298
Richland	2,527	284	1,019	130	282
Ross	552	279	1,258	220	555
Sandusky	1,238	411	1,395	162	440
Scioto	658	61	113	32	52
Seneca	1,881	559	2,081	397	946
Shelby	2,262	152	666	120	271
Stark	3,037	242	2,133	481	1,257
Summit	951	344	1,456	190	435
Trumbull	2,229	646	2,269	561	1,113
Tuscarawas	3,577	515	1,860	282	973
Union	1,793	327	1,169	187	442
Van Wert	898	178	777	94	272
Vinton	412	98	356	106	241
Warren	1,008	228	873	123	412
Washington	3,157	340	1,040	104	261
Wayne	3,160	323	1,476	328	960
Williams	1,809	196	895	291	580
Wood	1,615	531	1,586	168	457
Wyandot	1,682	175	537	288	512
Totals	153,892	25,057	$95,965	17,705	$40,464

DOMESTIC ANIMALS DIED FROM DISEASES.

Counties.	Hogs.		Sheep.	
	Number.	Value.	Number.	Value.
Adams	422	$1,573	295	$843
Allen	1,457	4,537	650	2,165
Ashland	443	1,552	1,566	5,396
Ashtabula	303	1,544	1,422	5,155
Athens	339	1,200	2,044	4,328
Auglaize	3,891	11,329	267	918
Belmont	284	1,361	2,123	5,057
Brown	1,624	5,988	322	1,166
Butler	3,638	12,966	449	3,522
Carroll	123	576	1,688	4,913
Champaign	4,187	17,850	524	2,141
Clark	3,217	11,074	810	2,767
Clermont	822	2,163	244	473
Clinton	4,104	13,095	484	1,695
Columbiana	321	1,318	1,581	4,829
Coshocton	1,766	6,904	2,131	5,683
Crawford	740	2,277	1,057	3,082
Cuyahoga	424	2,444	644	2,228
Darke	15,875	59,133	268	1,357
Defiance	1,971	4,710	356	883
Delaware	1,291	3,562	2,096	5,278
Erie	188	858	476	1,477
Fairfield	4,542	16,616	640	1,987
Fayette	11,600	31,914	431	1,422
Franklin	7,739	25,347	1,027	3,138
Fulton	5,172	14,007	793	2,846
Gallia	419	1,298	387	962
Geauga	172	861	1,493	5,286
Greene	2,613	9,402	322	1,175
Guernsey	316	1,124	3,156	6,410
Hamilton	2,451	9,337	150	566
Hancock	10,366	27,143	1,376	4,202
Hardin	4,547	13,167	1,228	3,235
Harrison	117	542	1,671	4,119
Henry	13,998	45,152	355	1,378
Highland	5,179	16,361	610	2,084
Hocking	316	1,243	906	2,364
Holmes	654	2,358	1,134	4,108
Huron	350	1,523	2,334	6,276
Jackson	211	785	530	1,269
Jefferson	215	906	2,245	5,092
Knox	3,866	12,495	1,905	5,251
Lake	53	274	704	1,930
Lawrence	324	1,233	153	405
Licking	998	3,588	6,402	14,239
Logan	2,015	5,303	1,144	3,166
Lorain	140	669	1,368	4,525
Lucas	1,410	6,137	141	422
Madison	15,118	51,815	1,383	4,440
Mahoning	259	1,215	1,718	5,486
Marion	5,983	16,611	1,361	3,845
Medina	150	607	2,029	7,395
Meigs	200	789	1,511	3,258

DOMESTIC ANIMALS DIED FROM DISEASES—Continued.

Counties.	Hogs.		Sheep.	
	Number.	Value.	Number.	Value.
Mercer	6,045	$13,216	259	$1,026
Miami	1,661	7,717	301	1,211
Monroe	359	1,381	1,392	3,144
Montgomery	1,712	6,609	215	808
Morgan	220	969	2,711	6,328
Morrow	402	1,344	2,811	6,471
Muskingum	259	1,016	1,996	4,513
Noble	318	1,106	2,303	5,284
Ottawa	1,105	4,146	134	511
Paulding	1,922	5,646	169	405
Perry	246	1,017	1,487	3,577
Pickaway	11,664	37,268	558	1,615
Pike	924	3,320	226	526
Portage	343	1,671	1,686	5,951
Preble	1,602	4,535	218	1,229
Putnam	15,721	51,181	502	1,549
Richland	550	1,739	1,196	3,540
Ross	8,855	31,999	751	2,344
Sandusky	1,939	7,564	729	3,320
Scioto	320	1,234	74	211
Seneca	3,064	9,587	1,172	4,105
Shelby	3,348	10,099	221	1,596
Stark	1,632	7,310	1,554	5,585
Summit	269	1,282	629	2,390
Trumbull	299	1,576	1,844	6,263
Tuscarawas	473	2,115	1,334	3,563
Union	4,152	12,671	1,501	5,085
Van Wert	3,216	8,710	379	1,496
Vinton	221	709	871	2,512
Warren	2,343	7,753	340	1,357
Washington	342	1,594	2,452	5,723
Wayne	945	3,288	1,485	5,939
Williams	3,204	10,451	721	2,682
Wood	12,018	51,083	454	1,915
Wyandot	5,912	16,369	1,267	3,511
Totals	246,528	$817,111	98,046	$284,922

DOMESTIC ANIMALS DIED FROM DISEASES—Continued.

Counties.	Cattle.		Horses.	
	Number.	Value.	Number.	Value.
Adams	201	$3,245	158	$6,660
Allen	165	3,651	173	13,910
Ashland	209	4,375	206	15,410
Ashtabula	319	7,601	209	11,824
Athens	465	6,697	265	16,948
Auglaize	259	4,358	230	13,625
Belmont	292	6,110	188	13,575
Brown	239	4,597	271	15,693
Butler	322	7,597	329	24,775
Carroll	186	3,275	113	8,089
Champaign	197	4,167	223	15,925
Clark	155	3,609	164	10,789
Clermont	385	2,792	266	5,346
Clinton	183	3,943	233	13,238
Columbiana	248	6,225	164	12,030
Coshocton	204	4,017	189	13,186
Crawford	169	2,859	146	9,970
Cuyahoga	299	7,900	253	21,137
Darke	452	8,133	415	26,966
Defiance	126	1,898	158	9,624
Delaware	167	3,690	294	23,909
Erie	110	2,221	86	6,887
Fairfield	289	5,439	229	17,130
Fayette	149	3,394	209	14,992
Franklin	398	8,111	412	28,342
Fulton	161	4,055	194	15,675
Gallia	293	3,864	148	7,985
Geauga	211	5,635	132	7,972
Greene	186	3,886	218	16,188
Guernsey	255	3,618	178	9,392
Hamilton	300	6,025	238	12,387
Hancock	354	5,639	233	16,596
Hardin	244	3,942	232	15,503
Harrison	154	4,089	94	10,555
Henry	199	3,732	215	15,310
Highland	203	3,921	219	12,195
Hocking	144	2,017	104	4,804
Holmes	200	3,858	176	16,815
Huron	153	3,577	175	10,916
Jackson	380	3,861	96	4,747
Jefferson	251	5,182	139	10,426
Knox	169	3,747	146	11,065
Lake	34	795	75	5,305
Lawrence	262	3,328	85	4,679
Licking	542	6,944	329	22,949
Logan	229	3,846	261	19,993
Lorain	258	5,473	136	9,365
Lucas	174	3,251	154	10,980
Madison	173	4,675	330	26,400
Mahoning	211	4,817	175	11,515
Marion	455	4,731	265	18,957
Medina	176	3,900	221	16,176
Meigs	193	2,789	145	7,650

DOMESTIC ANIMALS DIED FROM DISEASES—Concluded.

Counties.	Cattle.		Horses.	
	Number.	Value.	Number.	Value.
Mercer	383	$4,955	326	$19,272
Miami	310	5,649	269	19,945
Monroe	210	3,272	164	8,372
Montgomery	364	7,623	338	25,573
Morgan	146	2,714	126	7,185
Morrow	150	3,097	172	13,221
Muskingum	301	4,187	160	10,331
Noble	257	4,054	174	9,465
Ottawa	112	2,113	95	7,075
Paulding	213	3,558	188	10,997
Perry	155	2,405	148	8,700
Pickaway	248	5,863	273	18,794
Pike	104	1,769	101	5,629
Portage	254	6,311	177	11,155
Preble	170	3,609	204	14,955
Putnam	242	4,324	299	14,179
Richland	172	3,374	155	13,174
Ross	382	5,631	301	17,458
Sandusky	162	4,784	132	10,605
Scioto	234	3,705	143	7,835
Seneca	180	3 874	238	15,587
Shelby	327	5,846	286	17,580
Stark	325	7,240	289	21,718
Summit	258	6,649	142	10,075
Trumbull	363	8,310	228	13,819
Tuscarawas	268	4,750	201	12,640
Union	153	3,174	273	23,527
Van Wert	202	3,291	183	12,557
Vinton	147	2,622	81	4,332
Warren	249	5,164	227	15,190
Washington	269	4,577	165	9,037
Wayne	411	7,268	311	25,215
Williams	132	2,741	141	11,175
Wood	188	3,686	210	16,705
Wyandot	120	2,298	153	10,530
Totals	20,893	$389,588	18,769	$1,196,087

LOSSES BY FLOODS.

Counties.	Losses by floods.			
	Live stock—value.	Grain, etc—value.	Houses, etc—value.	Fences, etc.—value.
Adams				
Allen				$50
Ashland				
Ashtabula				
Athens	$1,069	$14,499		1,225
Auglaize				
Belmont		7,556	$2,500	1,430
Brown				
Butler				
Carroll				25
Champaign		685		140
Clark		200		
Clermont				
Clinton				
Columbiana			1,000	
Coshocton	256	18,977	180	6,090
Crawford	25	85		41
Cuyahoga		650		
Darke				
Defiance				
Delaware	9			
Erie				
Fairfield		2,613		159
Fayette				20
Franklin		17,200		25
Fulton		30	150	
Gallia				
Geauga				
Greene		100		150
Guernsey	159	36,602		9,043
Hamilton				
Hancock		190		
Hardin		148		
Harrison		222		415
Henry				
Highland				
Hocking		7,875		120
Holmes		4,315		530
Huron				
Jackson				
Jefferson	700	1,265	445	390
Knox		135		120
Lake		400		120
Lawrence				200
Licking	90	1,930		1,535
Logan	25			
Lorain		20		
Lucas				
Madison				

LOSSES BY FLOODS—Concluded.

Counties.	Losses by floods.			
	Live stock—value.	Grain, etc—value.	Houses, etc.—value.	Fences, etc.—value.
Mahoning	.....	$80	.....	.....
Marion	$30	905	$10	.....
Medina	.....	.....	.....	.....
Meigs	46	545	.....	$135
Mercer	.....	.....	.....	.....
Miami	12	141	20	.....
Monroe	.....	21,937	13,850	5,975
Montgomery	.....	35	.....	40
Morgan	34	34,823	755	10,344
Morrow	.....	.....	.....	.....
Muskingum	17	14,699	30	1,936
Noble	1,110	29,152	1,361	7,340
Ottawa	.....	.....	.....	.....
Paulding	.....	.....	.....	.....
Perry	20	1,310	.....	145
Pickaway	.....	8,270	.....	30
Pike	.....	3,420	.....	35
Portage	10	.....	.....	.....
Preble	.....	.....	.....	.....
Putnam	.....	893	100	105
Richland	.....	625	.....	.....
Ross	.....	2,770	.....	25
Sandusky	.....	25	.....	5
Scioto	486	19,654	.....	25
Seneca	.....	.....	.....	.....
Shelby	.....	.....	200	.....
Stark	24	1,120	65	14
Summit	.....	.....	.....	.....
Trumbull	35	10	.....	28
Tuscarawas	66	8,717	1,750	950
Union	.....	120	.....	18
Van Wert	.....	.....	.....	.....
Vinton	.....	800	.....	.....
Warren	.....	.....	.....	.....
Washington	25	36,201	500	670
Wayne	60	30,872	10	217
Williams	.....	.....	.....	.....
Wood	.....	.....	.....	.....
Wyandot	.....	315	.....	10
Totals	$4,308	$433,136	$22,926	$49,875

COMPARATIVE TABLE EXHIBITING THE NUMBER OF BUSHELS OF WHEAT AND CORN PRODUCED ANNUALLY, FROM 1850 TO 1890, INCLUSIVE.

Year.	Bushels of wheat.	Average number of bushels to acre.	Bushels of corn.	Average number of bushels to acre.
1850	31,500.000	18.	56,619,608	36.8
1851	25,309,225	15.2	61,271,382	36 7
1852	23,043,737	14.1	58,165,517	33.6
1853	17,118,311	12.	73,436,070	40.
1854	11,989,110	8.	52,171,551	26.
1855	19,569,320	13.81	87,587,434	39.7
1856	15,333,837	10.2	57,802,515	27.7
1857	25,397,614	14.	82,555,186	36.6
1858	17,655,483	10.4	50,863,582	27.7
1859	13,317,967	7.2	68,730 846	29.5
1860	23,640,356	13.8	91,588.704	38.2
1861	20,055,424	11.	74,858,878	33.5
1862	20,764,887	12.	62,704,887	30.
1863	20,452,410	11.36	54,614 6[illegible]7	27.
1864	15,541,385	9.33	54,053.491	27.
1865	13,234,139	9.	68,053,668	35.
1866	5 821,747	4.50	80,386 320	36 5
1867	13,350,721	11.51	63,875 064	29 8
1868	16 480,059	11 31	76,725 288	34.4
1869	26,499,729	15.37	62,443,346	28.4
1870	18 726,311	11.29	88,565 299	37.5
1871	22,274,378	13 27	98,363,060	36.7
1872	18,987,664	11.22	103,054,234	40.9
1873	21,974,385	12.61	84,049 328	35 1
1874	26 8[illegible]6,818	14 51	101,815 494	39 8
1875	17,867,967	9.22	97,825,024	34.1
1876	15,354,569	10.18	112,552,642	36.8
1877	27,306,566	15 63	101,884,3[illegible]5	32.5
1878	35,218,783	16 58	114,839,1[illegible]7	37.8
1879	41 052,120	17 78	96,908 800	34.
1880	48,540,307	17.20	105,414,594	38.9
1881	38,102,623	13.80	78,712,796	31.
1882	42,112,403	15 59	90,869,137	34.
1883	27,169,738	10.67	64 001,618	24.2
1884	36,396,119	14.4	87,797 813	33.3
1885	24,183,430	9.8	112,192,744	39.
1886	37,661,681	14.	88,818,556	33.5
1887	28,400,000	10.4	83,118 838	30.5
1888	26,160,994	11.7	111,155,506	38.9
1889	31,663,448	14.6	87,838,192	32 3
1890	31,509,676	13.8	63,694,215	24.5

WHEAT AVERAGE.

Average per acre of first term of nine years..... 12.86; average total..... 20,754,000 bushels.
Average per acre of second term of nine years..... 9.86; average total..... 17,245,000 bushels.
Average per acre of third term of nine years..... 12.11; average total..... 20,462 000 bushels.
Average per acre of the term of twenty-seven y'rs.. 11.61; average total..... 19,487,000 bushels.
Average per acre of seven years, up to 1882..... 16 14; average total..... 29,638,000 bushels.
Average per acre of seven years, up to 1889..... 13.1; average total..... 32,034.797 bushels.
Average per acre of last seven years, up to 1890..... 12.6; average total..... 30,853,617 bushels.

CORN AVERAGE.

Average per acre of first term of nine years..... 37.1; average total 64,474,860
Average per acre of second term of nine years..... 31.7; average total..... 68,762,942
Average per acre of third term of nine years..... 35.4; average total..... 91,710,302
Average per acre for ten years, up to 1887..... 33.8; average total..... 94,151,349
Average per acre for last ten years, up to 1890..... 32.1; average total..... 86,819,941

TABULAR STATEMENT

EXHIBITING THE NUMBER OF HORSES, CATTLE, MULES, ETC., SHEEP AND HOGS RETURNED TO THE AUDITOR OF STATE'S OFFICE BY THE SEVERAL COUNTY AUDITORS, FOR THE YEARS 1890 AND 1891, AS REQUIRED BY SECTION 1049, REVISED STATUTES, AND TO PROVIDE FOR THE PUBLICATION OF THE SAME, AS PROVIDED BY SECTION 173, REVISED STATUTES.

Counties.	Number of horses.		Number of cattle.		Number of mules.		Number of sheep.		Number of hogs.	
	1890.	1891.	1890.	1891.	1890.	1891.	1890.	1891.		1891.
Adams	6,091	6,081	13,197	11,611	264	266	11,742	12,894	14,075	13,125
Allen	9,539	10,006	15,155	14,736	214	194	24,1	24,908	29 772	26,638
Ashland	9,110	8,590	16,223	15,452	104	99	52,337	51,607	20,059	17,320
Ashtabula	12,131	12,208	18,409	28,225	41	46	29,070	30,927	6,804	4,948
Athens	5,271	5,411	13,504	13,536	335	299	72,219	75,558	6,709	5,033
Auglaize	9,156	9,616	16,341	15,004	356	318	11,871	13,641	28,796	24,494
Belmont	11,305	11,157	22,840	21,985	395	417	115.111	124,070	19,123	14,676
Brown	8,986	8,486	13,093	11,727	288	294	8,377	9,613	23,(57	18,852
Butler	11,803	11,903	16.711	15,958	952	835	7,285	9,867	28,223	26,902
Carroll	6,123	6,497	14,069	14,782	121	137	103,116	106,412	11,696	10.818
Champaign	11,694	11,989	17,108	15,943	188	173	26,771	29,729	37,669	33,027
Clark	11,644	11,313	16,360	15,091	287	294	46,911	44,595	26,823	24,589
Clermont	8,389	8,691	12,642	11,999	901	1,051	5,414	5,998	20,276	14,971
Clinton	10,919	10,564	13,373	12,620	336	309	24,159	27.543	36 319	34,742
Columbiana	11,172	11,129	20 534	20 667	213	199	74,238	78,630	17,058	14,160
Coshocton	7,965	8,239	17,955	18,350	222	183	103,452	117,590	18,871	15,109
Crawford	9,209	9,536	16,785	16 641	150	142	49,839	54,006	31,773	28,380
Cuyahoga	19,272	20,105	19,428	19,670	229	245	12,801	12,941	4,543	3,439
Darke	17,742	15,156	24,199	22,078	579	534	5,487	6,329	39,437	31,506
Defiance	6,098	7,315	13,426	11,186	136	135	14,197	15,002	17,218	14,196
Delaware	11,065	10,870	16,718	16,016	120	106	79,089	79,392	25,642	20,665
Erie	6,200	6,117	8,275	7,787	124	31	23,823	24,522	9,954	8,618
Fairfield	10,533	10.354	21,607	20,446	173	148	24,806	28,810	38,492	30,307
Fayette	10,752	10,512	16,432	15,010	274	240	18,726	21,974	43,857	37,624
Franklin	17,995	17,981	23,276	21,328	329	308	20,023	20,165	36,434	30,405
Fulton	8,716	8,947	15,858	14,326	90	81	32,864	35,331	20,724	17,077

TABULAR STATEMENT EXHIBITING THE NUMBER OF HORSES, CATTLE, MULES, ETC.—Concluded.

Counties.	Number of horses.		Number of cattle.		Number of mules.		Number of sheep.		Number of hogs.	
	1890.	1891.	1890.	1891.	1890.	1891.	1890.	1891.	1890.	1891.
Gallia	6,499	5,900	14,979	13,199	281	217	14,625	17,166	12,984	8,555
Geauga	6,618	6,665	18,955	18,372	37	32	21,910	23,327	4,831	3,859
Greene	11,563	11,706	16,356	15,302	263	217	21,066	20,208	39,437	32,569
Guernsey	7,556	7,050	16,144	15,166	163	135	111,961	112,171	11,645	8,916
Hamilton	19,648	20,439	22,277	22,198	2,332	2,499	2,543	3,394	15,050	14,103
Hancock	12,312	12,338	22,395	20,497	235	199	48,196	49,523	42,845	34,708
Hardin	9,459	9,244	16,939	15,643	239	266	46,944	51,053	26,993	22,025
Harrison	7,164	6,829	13,040	12,962	71	62	145,881	153,587	9,952	8,150
Henry	7,653	7,306	13,995	12,029	199	141	11,927	13,061	20,207	13,931
Highland	10,754	10,157	19,969	18,843	245	213	16,636	20,616	30,639	26,519
Hocking	4,103	3,913	10,705	9,893	158	151	31,222	30,639	7,751	6,020
Holmes	7,862	8,349	16,080	16,834	163	139	41,250	45,852	23,660	21,005
Huron	9,515	9,603	16,327	15,902	105	119	66,042	74,044	16,239	14,373
Jackson	4,177	3,761	14,336	12,591	548	577	12,573	13,809	7,559	4,671
Jefferson	7,253	7,330	14,017	14,137	211	207	91,490	93,962	9,477	8,667
Knox	10,477	10,327	18,590	18,905	142	141	118,035	129,994	22,213	19,100
Lake	4,615	4,742	8,110	6,960	48	44	16,771	15,822	2,153	1,525
Lawrence	4,474	4,342	12,476	12,431	684	653	4.201	4,974	8,462	7,605
Licking	14,267	13,907	26,031	25,947	210	195	161,877	158,765	31,414	26,266
Logan	10,952	10,406	16,710	15,456	182	140	46,034	50,762	30,358	25,603
Lorain	11,183	11,332	15,582	24 969	39	205	37,315	42,111	11,526	9,505
Lucas	8,521	9,213	10,347	8,841	174	176	6,084	5,689	10,370	7,654
Madison	10,118	9,799	19,988	17,672	280	264	51,645	59,372	41,133	31,883
Mahoning	10,416	10,522	17,612	18,010	142	174	44,381	51,237	10,155	8,351
Marion	8,979	9,147	14,532	13,653	226	180	69,701	69.958	26,996	21,974
Medina	10,366	10 111	17,668	17,030	74	143	52,440	55,109	10,899	8,465
Meigs	5,966	5,847	13,168	19,173	390	347	43,037	45,681	8,136	6,389
Mercer	9,777	10,287	19 076	17,891	262	247	8,694	10,202	31,197	32 358
Miami	11,585	11,907	14,570	13,794	351	322	5,898	6,888	20,750	18,405
Monroe	7,060	6,110	17,764	14,802	150	106	37,178	35,469	12,015	7,807

Montgomery	16,841	16,650	20,011	18,141	390	373	3,900	4,004	25,482	21,916
Morgan	7,137	6,722	15,396	14,926	120	101	89,465	92,196	11,132	7,344
Morrow	8,712	9,101	13,481	13,122	90	88	95,349	95,045	15,551	13,017
Muskingum	11,880	11,050	25,792	24,473	338	289	120,823	122,952	18,378	13,211
Noble	6,210	5,725	16,797	14,839	119	63	73,610	76,787	13,388	9,296
Ottawa	5,829	6,055	10,292	9,011	42	34	11,106	11,729	20,178	10,094
Paulding	6,351	6,074	11,347	8,217	176	192	6,691	5,867	12,044	10,964
Perry	6,550	6,312	14,770	14,846	169	146	48,246	50,123	10,874	9,695
Pickaway	11,537	11,553	20,561	19,448	3 4	328	11,880	13,237	37,020	29,121
Pike	4,535	4,497	8,314	7,538	379	370	5,871	5,890	10,690	8,677
Portage	10,282	10,078	21,855	21,324	76	73	44,440	49 756	9,462	7,261
Preble	10,284	9 916	16,959	14,373	284	250	6,783	7,389	27,860	26,940
Putnam	10,286	9,138	18,374	15,428	238	173	12,445	14,239	38,101	25,264
Richland	10,969	10,543	17,930	16,882	294	244	55,372	59,243	26,318	21,251
Ross	12,484	12,113	20,625	20,582	305	304	14,412	18,568	36,583	29,708
Sandusky	9,457	9,564	15,998	14,364	153	123	25,680	27,610	32,148	26,136
Scioto	4,863	4,880	12,161	10,881	946	863	2,645	2,441	9,542	7,600
Seneca	11,510	11,662	19,411	18,407	147	148	48,270	52,611	35,258	33,048
Shelby	9,605	9,517	15,772	15,342	193	171	7,041	7,877	26,843	25,296
Stark	15,189	15,886	28,209	28,369	445	380	40,618	45,359	31,951	25,816
Summit	10,697	10,877	20,779	20,452	113	129	20,341	22 602	12,117	10,380
Trumbull	12,277	12,653	30,917	30,562	103	104	50,102	52,792	8,571	6,706
Tuscarawas	10,403	9,896	23,979	23,938	215	197	63,923	66,070	20,085	16,199
Union	10,235	9,865	15,174	13,818	100	85	57,783	58,905	34,013	29,889
Van Wert	9,732	9 555	15,881	14,080	280	247	11,705	12,19[illegible]	34,330	25,030
Vinton	3,035	2,989	8,909	8,359	241	223	31,868	30,054	4,267	3,462
Warren	10,518	10,634	13,802	13,050	573	604	12,457	13,712	25,940	26,035
Washington	8,624	8,411	19,461	18 529	250	221	65,566	66,213	13,218	10,034
Wayne	12,5[illegible]3	12,932	24,556	23,794	215	211	31,802	36 647	31,476	25,927
Williams	9,063	9,035	14,629	12,888	142	120	33,418	36,073	25,388	18,028
Wood	11,929	11,955	18,873	17,258	245	206	24,592	29 436	34,286	23,242
Wyandot	9,320	8,741	13,606	13,081	166	131	81,094	82,925	28,795	23,079
Totals	846,789	841,941	1,486,881	1,431,598	23,936	22,786	3,594,800	3,797,041	1,891,769	1,563,150

OFFICE OF THE AUDITOR OF STATE, COLUMBUS, OHIO, *August* 1, 1891.

I Hereby Certify the foregoing to be a true copy, taken from the reports of the several County Auditors, as returned to this office.
Witness my hand and seal officially.

E. W. POE, *Auditor of State.*

BUILDING STATISTICS.

[Reported by County Auditors.]

FOR YEAR ENDED APRIL 12, 1891.

DWELLINGS, STORES AND WAREHOUSES, STABLES AND BARNS, SCHOOLS, CHURCHES AND ALL OTHER BUILDINGS.

Counties.	Dwellings.		Stores and warehouses.		Stables and barns.		School houses.		Churches.		All other buildings not given elsewhere.	
	Number.	Value.	Number.	Value.	Number.	Value.	Number.	Value.	Number.	Value.	Number.	Value.
Adams	31	$13,270	1	$1,200	21	$3,560					1	$400
Allen	271	199 895	1	9,000	29	9,745					3	490
Ashland	57	33 970	3	1,550	37	14,895					5	11,285
Ashtabula	135	41,460	9	13,700	29	3,560					6	11,150
Athens	30	25 825	1	500	11	2,050					2	550
Auglaize	207	63.140	4	2,950	28	4,830					46	5,930
Belmont	221	113 900	1	1,700	38	7,500					7	2,870
Brown	80	24 660	8	2 030	47	9,524					1	500
Butler	410	278,075			72	16,810					9	20 408
Carroll	70	30,855	10	8,249	31	7,517	5	$17,000	3	$4,250	4	2,350
Champaign	42	17,400	1	500	26	8,110						
Clark	173	121,690			38	7 5 5					1	18,500
Clermont	73	28,550			25	6.250			1	2,000		
Clinton	38	18,010			16	2,450						
Columbiana	253	130,255	9	6,570	53	15.215					3	9,500
Coshocton	80	34.675	2	650	23	3,785						
Crawford	132	135,330	8	4 190	50	20.110			2	28 000	37	11,990
Cuyahoga	1,388	791,901	37	29 085	96	43,480	2	90,000	2	800	34	28,532
Darke	89	33 010	11	14 010	90	13,330					5	5,150
Defiance	114	27 070	8	13,475	39	6.025	3	2,910				
Delaware	59	38,070			27	9.410					4	8 400
Erie	70	69.620	7	6,780	14	3.765					8	10,000
Fairfield	79	44 520			22	5,840						
Fayette	89	43.780	1	550	14	3 300	2	3,000			6	850
Franklin	750	717,540	25	50,000	168	20,000						

Fulton	73	10,990	2	1,150	30	4,418						
Gallia	50	15,200			15	2,400						
Geauga	15	10,600	1	800	9	5,200					5	1,490
Greene	25	44,370	3	6,200	13	7,550					10	4,570
Guernsey	48	15,578			16	2,265						
Hamilton	1,221	1,829,555	62	234,650	59	38,975			1	3,000	106	155,950
Hancock	312	48,200	12	18,000	50	4,000	7	$23,143	8	34,650	2	3,[illegible]00
Hardin	135	59,525	5	10,166	44	12,350			7	60,000	1	1,000
Harrison	48	33,200	6	1,200	12	2,100					2	26,400
Henry	68	13,230	9	5,420	22	4,250						
Highland	80	32,405	4	2,400	24	3,520	1	1,100			1	600
Hocking	55	15,867	2	1,200	6	575						
Holmes	37	38,900	2	8,000	29	17,700						
Huron	142	66,490	7	7,580	36	7,000	2	2,100			1	1,000
Jackson	85	20,610	5	3,875	4	545	1	200	1	7,000		
Jefferson	316	164,660	1	5,000	11	6,150					3	2,900
Knox	37	15,400	1	1,000	24	6,200					1	3,000
Lake	107	45,000	22	29,200	31	5,890					3	2,900
Lawrence	83	45,880	5	23,850	5	1,300					2	12,000
Licking	256	20,500			62	18,250	8	10,250	1	30,000	12	8,960
Logan	74	68,685	3	1,445	21	11,490	6	20,780	5	11,500	1	250
Lorain	151	70,770	3	2,800	38	1,040						
Lucas	1,699	754,269	24	72,375	39	9,590					6	95,300
Madison	47	34,590	4	3,500	21	3,750	1	1,500				
Mahoning	546	490,750	33	72,020	130	32,600	5	37,500	2	65,000	2	61,400
Marion	117	104,700	2	7,400	19	7,930	2	2,700				
Medina	39	21,600	3	6,000	54	15,235	1	10,000				
Meigs	56	20,945	7	9,750	20	3,655					1	250
Mercer	101	53,300	9	25,500	50	19,300					2	500
Miami	223	122,840			36	12,790					32	57,280
Monroe	46	10,640	2	4,100	25	4,325	5	2,500	2	5,000	1	2,200
Montgomery	785	486,020	7	6,900	153	19,900	2	60,000	1	1,000	46	11,465
Morgan	48	20,470			28	4,800						
Morrow	44	12,596			30	5,190					1	2,996
Muskingum	272	121,080	4	16,400	32	8,080			1	1,500	7	3,180
Noble	30	5,625			15	2,310					2	235
Ottawa	102	24,410	9	4,640	36	6,840	1	1,000			5	8,520
Paulding	43	11,325	3	600	7	1,200	2	1,500	2	1,600		
Perry	60	32,100	7	6,800	22	5,600	5	11,000	2	4,500	6	5,200
Pickaway	76	32,720			23	5,610					3	1,750
Pike	19	7,125	1	235	6	990						
Portage	50	26,765	2	1,350	42	16,165	3	2,360	1	5,000	6	4,695
Preble	32	18,450	5	6,700	20	8,250			2	6,000	21	2,400
Putnam	100	33,115	2	540	35	5,295	3	14,900				
Richland	177	113,210	9	25,000	30	7,140	4	4,648	1	1,200		
Ross	117	56,800	4	11,150	24	4,620						
Sandusky	92	48,000	2	1,200	63	7,710					2	40,[illegible]75
Scioto	192	59,430	5	1,900	19	2,300					1	1,000
Seneca	218	89,895	7	9,350	42	6,355					10	2,710
Shelby	40	14,840	1	600	34	9,625					5	1,500
Stark	551	535,425	18	90,100	92	67,200					24	92,600

BUILDING STATISTICS—Concluded.

Counties.	Dwellings.		Stores and warehouses.		Stables and barns.		School-houses.		Churches.		All other buildings not given elsewhere.	
	Number.	Value.	Number.	Value.	Number.	Value.	Number.	Value.	Number.	Value.	Number.	Value.
Summit	363	$189,670	18	$56,830	76	$21,540	.....	.....	.....	.....	1	$6,000
Trumbull	219	192 769	8	26,855	40	14,732	.....	.....	.....	.....	5	640
Tuscarawas	306	196,645	12	35,590	40	12 680	10	$33,241	.....	.....	5	3,000
Union	54	30,074	2	1,767	32	10,089	.....	.....	.....	.....	.....	25,100
Van Wert	86	30 704	.....	.....	22	7,725	.....	.....	.....	.....	.....	.....
Vinton	11	6,475	1	200	2	300	.....	.....	.....	.....	.....	.....
Warren	48	37,270	.....	.....	8	2,020	.....	.....	.....	.....	1	13,500
Washington	194	74,750	8	5,450	35	5,340	8	4,771	.....	.....	6	18,850
Wayne	138	119,640	32	32 200	89	36,720	5	7,600	.....	.....	13	10,720
Williams	65	12,220	9	3,800	19	3,610	.....	.....	.....	.....	.....	.....
Wood	118	14 100	12	31,000	22	8,000	7	5,600	3	$22,700	5	4,200
Wyandot	44	13 000	.....	.....	22	3,450	.....	.....	.....	.....	3	260
Totals	15,927	$ 0,042,488	574	$1,108,427	3,159	$842,315	101	$370 803	48	$301,700	554	$851,101

SUMMARY.

Giving total number of new structures erected in each county during the year ended April 12, 1891, and value thereof, as reported by county auditors.

Counties.	Manufacturing establishments.		Total number of new structures erected.	
	Number.	Value.	Number.	Value.
Adams			54	$18 430
Allen			304	219,130
Ashland			102	61,700
Ashtabula			179	69 870
Athens			44	28,925
Auglaize	4	$1.260	289	78,110
Belmont			267	125 970
Brown	2	1,650	138	38 364
Butler			491	315 293
Carroll			123	70 221
Champaign			69	26,010
Clark	15	32,350	227	180 065
Clermont	2	21,000	101	57,800
Clinton			54	20,460
Columbiana	25	41,660	343	203,200
Coshocton	2	250	107	39,360
Crawford	6	27,660	235	237,280
Cuyahoga	27	31,965	1,586	1,015,763
Darke			195	65,500
Defiance	1	400	165	49,880
Delaware			90	55,880
Erie	8	4,000	107	94,165
Fairfield			101	50,360
Fayette	1	8,000	113	59 480
Franklin	3	22,000	946	809 540
Fulton	1	1,500	106	18,058
Gallia	4	9,790	69	27 300
Geauga			30	18 090
Greene	4	18,000	55	80 690
Guernsey			64	17,843
Hamilton	20	89,800	1,469	2,351,930
Hancock	8	49,000	399	180 193
Hardin	5	50,515	197	193,556
Harrison			68	62,900
Henry	2	1,800	101	24,700
Highland	3	9 780	113	49 805
Hocking	2	16,330	65	33,972
Holmes	1	2,500	69	67,100
Huron	1	5,000	189	89,170
Jackson	2	7,900	98	40 130
Jefferson	2	1,200	333	179,9 0
Knox			63	25,600
Lake	6	7,430	169	90,420
Lawrence	2	35,200	97	118,230
Licking	9	13,100	348	101,060
Logan			110	114,150
Lorain	2	3,000	194	77,610
Lucas	21	136,416	1,789	1,067,950
Madison			73	43,340
Mahoning	9	153 000	727	912 270
Marion	3	2,900	143	125,630
Medina	4	7,280	101	60,165
Meigs	2	4,500	86	39,100
Mercer			162	98 600
Miami	4	15,620	295	2 8 530
Monroe	3	1,450	84	30 215
Montgomery	18	77,150	1,012	662,435
Morgan	1	300	77	25 570
Morrow	1	150	76	20,932
Muskingum	6	25,600	322	175 840
Noble	1	400	48	8 570
Ottawa	2	13 0	155	46,710
Paulding	2	1,250	59	17 475
Perry	1	5,000	103	70,200
Pickaway			102	40,080
Pike			26	8 350
Portage	11	35,350	115	91,685
Preble	1	200	81	42,000
Putnam			140	53,850
Richland			221	151,198

SUMMARY—Concluded.

Counties.	Manufacturing establishments		Total number of new structures erected.	
	Number.	Value.	Number.	Value.
Ross			145	$72 570
Sandusky	1	$3,000	160	100.485
Scioto	7	34,200	224	98,830
Seneca	3	5,600	280	113,910
Shelby	1	12 000	81	38,565
Stark	13	36 000	698	821,325
Summit	26	188,880	484	462 920
Trumbull	8	26,730	280	261,726
Tuscarawas	4	202,700	377	483,856
Union			88	67,030
Van Wert			108	38,429
Vinton			14	6 975
Warren	7	19,820	64	72,610
Washington	6	4,300	257	112.961
Wayne			277	206,880
Williams			93	19,630
Wood	3	13,000	170	98,600
Wyandot			69	16,710
Totals	339	$1,528,136	20,702	$15,017,970

CONVEYANCE STATISTICS.

(Reported by County Recorders.)

SALES OF LANDS FOR THE YEAR ENDED JUNE 30, 1891.

TABLE No. 1—*Agricultural Lands.*

Counties.	Sales.			
	Number of deeds recorded.	Number of acres.	Average price per acre.	Amount of consideration.
Adams	455	31,783	$10 58	$336,533 00
Allen	373	12,891	39 53	509,681 00
Ashland	496	24,600	35 00	864,356 00
Ashtabula	407	19,462	27 96	544,157 52
Athens	400	22,499	27 13	610.323 58
Auglaize	341	11,547	34 00	392,358 00
Belmont	525	19,400	33 00	631,200 00
Brown	460	22,361	23 05	536,971 00
Butler	312	23,400	52 00	1,216,800 00
Carroll	221	8,281	35 00	294,230 00
Champaign	328	16,511	42 30	698.402 46
Clark	253	14,749	40 03	590.453 59
Clermont	625	16,537	32 00	529,184 00
Clinton	378	13,535	46 53	629,799 41
Columbiana	184	8,014	45 50	365,417 42
Coshocton	442	22,337	21 36	477,186 75
Crawford	279	13 429	50 83	682,676 62
Cuyahoga	538	11,920	137 50	1,638,818 00
Darke	515	24,681	44 72	1,103,734 00
Defiance	389	25,554	40 00	1,022,200 00
Delaware	295	12,574	43 75	550,079 55
Erie	209	7,385	68 95	509,132 30
Fairfield	358	17,887	32 18	575 722 79
Fayette	264	17.040	43 15	735 324 00
Franklin	140	3.500	80 00	140,000 00
Fulton	471	11,759	52 00	619,734 00
Gallia	535	21,875	12 66	277,123 42
Geauga	327	11,937	34 00	405,125 02
Greene	239	10,822	45 52	492,617 00
Guernsey	679	42,763	22 00	940,786 00
*Hamilton	.....	.....	.....	.....
Hancock	505	29,614	35 60	1,054,279 29
Hardin	418	25,593	26 47	675,843 00
Harrison	320	18,000	36 25	651,500 00
Henry	784	17,301	35 00	605,535 00
Highland	417	22,348	26 44	590,511 28
Hocking	338	20,139	16 09	324,180 40
Holmes	379	13,215	47 00	623,510 00
Huron	368	17,111	37 14	635,585 36
Jackson	394	21,604	22 35	491,569 31
Jefferson	347	13,221	36 53	483,028 82

TABLE No. 1—Concluded.

Counties.	Sales.			
	Number of deeds recorded.	Number of acres.	Average price per acre.	Amount of consideration.
Knox	518	14,521	$31 32	$455,899 24
Lake	206	6,873	52 50	360,890 00
Lawrence	438	17,163	21 48	369,801 00
Licking	480	27,832	27 67	770,175 87
Logan	392	20,273	32 16	654,162 43
Lorain	339	12,428	53 00	661,877 00
Lucas	361	18,590	40 00	743,622 16
Madison	159	8,670	57 12	495 255 00
Mahoning	340	14 228	38 95	554,230 08
Marion	140	7,990	58 41	466,618 00
Medina	346	12,423	50 00	621,150 00
Meigs	535	13,352	25 56	339,418 00
Mercer	390	20,490	25 00	512,250 00
Miami	327	14,034	53 63	752,716 00
Monroe	349	15,853	20 02	317,396 31
Montgomery	318	13,296	53 62	713,023 38
Morgan	352	15,454	24 84	383 066 74
Morrow	319	14,661	26 50	388,839 60
Muskingum	350	14,874	33 00	486,405 00
Noble	497	6,800	22 00	149,600 00
Ottawa	215	8,863	40 78	361,455 13
Paulding	814	33,374	24 50	817,653 00
Perry	300	12,836	18 00	251,460 00
Pickaway	291	16,808	46 22	776,981 81
Pike	468	30,372	12 04	365,735 29
Portage	282	13,179	41 64	548,985 00
Preble	420	15,960	38 00	606,480 00
Putnam	770	30,800	28 00	862,400 00
Richland	373	16,956	41 41	702,164 76
Ross	506	35,771	24 60	880,061 25
Sandusky	413	15,454	54 60	843,145 50
Scioto	370	19,795	23 00	453,639 00
Seneca	300	12,837	61 73	802,522 20
Shelby	301	9,973	36 33	462,127 13
Stark	351	13,483	68 00	918,948 00
Summit	332	17,806	53 48	952,316 21
Trumbull	386	15,179	28 81	437,300 00
Tuscarawas	427	20,976	50 00	984,622 39
Union	333	12,585	42 40	533,571 68
Van Wert	408	15,446	30 04	464,032 11
Vinton	406	21,124	11 08	296 714 84
Warren	296	15,094	41 12	621,810 00
Washington	566	26,602	25 95	690,296 00
Wayne	356	16,540	55 80	923,858 26
Williams	270	13,176	38 50	505,777 00
Wood	772	38,600	50 00	1,930,000 00
Wyandot	300	21,470	40 00	858,800 00
Totals	33,890	1,530,043	$38 44	$54,104,921 26

* No report received.

TABLE No. 2.—*Lands within Corporate Limits (Valued by the Acre).*

Counties.	Sales of town acres.			
	Number of deeds recorded.	Number of acres.	Average price per acre.	Amount of consideration.
Adams	55	81	$121 00	$9,860 00
Allen				
Ashland	5			
Ashtabula				
Athens				
Auglaize				
Belmont	70	85	530 00	45,150 00
Brown	45	37	419 00	15,512 25
Butler				
Carroll				
Champaign	21	31	709 80	22,123 80
Clark	3	37	551 11	20,497 18
Clermont	62	5	295 00	1,475 00
Clinton	61			41,158 18
Columbiana	38	62	520 33	32,300 00
Coshocton				
Crawford	4	47	151 59	7,125 00
Cuyahoga				
Darke	13	62	164 00	10 368 00
Defiance				
Delaware				
Erie	16	234	373 00	86,900 00
Fairfield	1	3	177 13	531 40
Fayette	6	7	744 42	5,345 00
Franklin	65			65.000 00
Fulton	4	39	125 64	4,900 00
Gallia	7	17	131 33	2,236 00
Geauga	11	125	73 60	9,200 31
Greene	3	10	320 00	3,200 00
Guernsey				
Hamilton				
Hancock	24			20,391 00
Hardin	20	14	417 00	5,847 00
Harrison				
Henry				
Highland				
Hocking				
Holmes	9	59	217 00	12,825 00
Huron				
Jackson				
Jefferson				
Knox				
Lake	39	214	446 34	95,517 00
Lawrence				
Licking	30	59	597 41	35,546 00
Logan				
Lorain				
Lucas	160			781,510 11
Madison	56			59,144 00
Mahoning	12	58	317 70	18,427 00
Marion	9	36	648 00	23,327 00
Medina				

TABLE No. 2—Concluded.

Counties.	Sales of town acres.			
	Number of deeds recorded.	Number of acres.	Average price per acre.	Amount of consideration.
Meigs	22			$18,516 00
Mercer	12			480 00
Miami	10	17	$283 00	4,805 00
Monroe	3	3	1,588 00	4,765 00
Montgomery	55	162	1,022 95	165,594 68
Morgan				
Morrow				
Muskingum	37	216	556 00	120,250 00
Noble				
Ottawa				
Paulding				
Perry	39	61	188 33	11,489 00
Pickaway	25	50	501 27	25,063 75
Pike				
Portage	16	93	90 00	8,372 00
Preble				
Putnam	80	320	200 00	64,000 00
Richland	21	56	408 50	22,875 00
Ross				
Sandusky	21			7,875 00
Scioto				
Seneca	32	56	254 01	14,225 00
Shelby				
Stark				
Summit	175	92	1,181 40	111,075 46
Trumbull	19	90	342 55	30,830 00
Tuscarawas	141	95	753 27	71,560 65
Union	29	23	534 19	12,284 00
Van Wert	88	155	385 54	59,754 84
Vinton	4	26	198 00	5,147 32
Warren				
Washington				
Wayne				
Williams	32			22,203 00
Wood	50	200	200 00	40,000 00
Wyandot				
Totals	1,760	3,037	$429 16	$2,256,581 93

TABLE NO 3.—*City, Town and Village Lots, and Mixed Lands.*

Counties.	Sales of city, town and village lots.		Sales of mixed lands.	
	Number of deeds recorded.	Amount of consideration.	Number of deeds recorded.	Amount of consideration.
Adams	189	$77,585 00	.....	.....
Allen	1,179	113,555 10	.....	.....
Ashland	275	174,986 00	.....	.....
Ashtabula	987	743,287 94	.....	.....
Athens	556	380,180 72	.....	.....
Auglaize	601	174,100 00	54	$32,400 00
Belmont	585	572,320 00	65	71,380 00
Brown	170	107,235 00	17	27,531 25
Butler	1,316	1,842,400 00	.....	.....
Carroll	160	96,723 00	65	73,233 00
Champaign	293	244,410 38	.....	.....
Clark	667	912,171 90	.....	.....
Clermont	300	322,126 24	22	5,096 48
Clinton	259	253,563 07	.....	.....
Columbiana	653	568,239 59	4	41,247 00
Coshocton	277	177,444 55	.....	.....
Crawford	519	511,393 30	31	39,257 50
Cuyahoga	6,794	14,283,981 00	.....	.....
Darke	465	307,237 00	81	14,083 68
Defiance	578	600,000 00	.....	.....
Delaware	323	339,952 33	.....	.....
Erie	359	525,194 40	.....	.....
Fairfield	361	299,380 54	.....	.....
Fayette	319	274,348 00	.....	.....
Franklin	4,676	2,315,500 00	.....	.....
Fulton	299	188,111 00	6	2,700 00
Gallia	156	231,964 70	12	1,786 42
Geauga	55	20,540 00	21	23,625 39
Greene	259	252,929 00	58	63,467 00
Guernsey	241	129,763 00	.....	.....
Hamilton	.....	.....	.....	.....
Hancock	1,509	1,470,101 54	26	63,719 00
Hardin	514	352,816 00	.....	.....
Harrison	198	110,500 00	.....	.....
Henry	551	220,400 00	.....	.....
Highland	245	148,882 17	.....	.....
Hocking	218	729,527 60	.....	.....
Holmes	97	72,415 00	.....	.....
Huron	688	449,899 11	.....	.....
Jackson	527	328,606 52	13	40,958 00
Jefferson	625	632,809 01	.....	.....
Knox	278	149,744 43	.....	.....
Lake	394	480,393 00	21	48,745 00
Lawrence	379	290,783 00	.....	.....
Licking	509	506,196 02	57	23,427 34
Logan	618	394,745 00	.....	.....
Lorain	662	570,571 00	.....	.....
Lucas	3,023	3,729,090 18	16	143,252 06

TABLE No. 3—Concluded.

Counties.	Sales of city, town and village lots.		Sales of mixed lands.	
	Number of deeds recorded.	Amount of consideration.	Number of deeds recorded.	Amount of consideration.
Madison	184	$145,125 00	32	$30,738 00
Mahoning	938	1,481,328 94	.....	.....
Marion	354	304,014 00	.....	.....
Medina	250	232,565 02	.....	.....
Meigs	313	142,202 00	4	4 00
Mercer	301	200,700 00	.....	.....
Miami	748	589,715 95	.....	.....
Monroe	146	74,001 04	4	10,200 00
Montgomery	2,479	3,267,478 93	9	12,000 00
Morgan	131	70,402 85	2	158 50
Morrow	204	122,039 50	.....	.....
Muskingum	950	1,767,873 00	57	22,995 00
Noble	80	3,200 00	.....	.....
Ottawa	317	200,492 50	.....	.....
Paulding	628	121,440 00	21	26,734 00
Perry	461	197,790 00	.....	.....
Pickaway	202	143,387 57	.....	.....
Pike	111	19,637 46	.....	.....
Portage	424	424,395 00	97	123,221 00
Preble	370	185,000 00	.....	.....
Putnam	450	90,000 00	.....	.....
Richland	537	754,069 93	4	17,858 50
Ross	374	386,793 03	.....	.....
Sandusky	492	446,874 00	21	12,410 00
Scioto	483	567,272 00	.....	.....
Seneca	909	1,153,939 75	45	8,640 15
Shelby	217	230,460 78	.....	.....
Stark	1,953	2,263,590 00	.....	.....
Summit	1,039	1,246,978 69	.....	.....
Trumbull	717	789,870 40	6	16,496 05
Tuscarawas	827	737,442 44	.....	.....
Union	235	159,748 74	22	22 90
Van Wert	350	207,944 44	12	9,006 00
Vinton	112	32,191 74	2	1,460 00
Warren	216	232,411 00	63	27,877 00
Washington	518	189,151 00	.....	.....
Wayne	547	302,978 35	.....	.....
Williams	476	211,422 00	74	39,942 00
Wood	1,200	150,000 00	250	.....
Wyandot	300	30,000 00	20	13,550 00
Totals	56,449	$57,554,029 39	1,314	$1,089,222 22

SUMMARY.

Counties.	Tables 1, 2 and 3.—Total number of deeds recorded and amount of consideration.		Total number of deeds in tables 1, 2, 3 and 4.
	Deeds recorded.	Consideration.	
Adams	699	$423,978 00	728
Allen	1,552	623,236 10	1,696
Ashland	776	1,039,342 00	799
Ashtabula	1,394	1,287,445 46	1,662
Athens	956	990,504 30	1,020
Auglaize	996	598,858 00	1,040
Belmont	1,245	1,320,050 00	1,285
Brown	692	687,249 50	742
Butler	1,628	3,059,200 00	1,817
Carroll	446	464,186 00	454
Champaign	642	964,936 64	711
Clark	923	1,523,122 67	1,058
Clermont	1,009	857,881 72	1,056
Clinton	698	924,520 66	765
Columbiana	879	1,007,204 01	889
Coshocton	719	654,631 30	782
Crawford	833	1,240 452 42	924
Cuyahoga	7,332	15,922,799 00	8,452
Darke	1,074	1,435 422 68	1,196
Defiance	967	1,622,200 00	1,063
Delaware	618	890,031 88	712
Erie	584	1,121,226 70	669
Fairfield	720	875,634 73	799
Fayette	589	1,015,017 00	657
Franklin	4,881	2,520,500 00	5,196
Fulton	780	815,445 00	847
Gallia	710	513,110 54	760
Geauga	414	458,490 72	451
Greene	559	812,213 00	654
Guernsey	920	1,070,549 00	920
Hamilton	.....	.....	.....
Hancock	2,064	2,608,490 83	2,293
Hardin	952	1,034,506 00	1,006
Harrison	518	762,000 00	527
Henry	1,335	825,935 00	1,580
Highland	662	739,393 45	737
Hocking	556	1,053,708 00	584
Holmes	485	708,750 00	514
Huron	1,056	1,085,484 47	1,169
Jackson	934	861,133 83	1,017
Jefferson	972	1,115,837 83	1,024
Knox	796	605,643 67	818
Lake	660	985,545 00	762
Lawrence	817	660,584 00	912
Licking	1,076	1,335,345 23	1,228
Logan	1,010	1,048,907 43	1,094
Lorain	1,001	1,232,448 00	1,159

SUMMARY—Concluded.

Counties,	Tables 1, 2 and 3.—Total number of deeds recorded and amount of consideration.		Total number of deeds in tables 1, 2, 3 and 4.
	Deeds recorded.	Consideration.	
Lucas	3,560	$5,397,474 51	4,253
Madison	431	730,262 00	490
Mahoning	1,290	2,053,986 02	1,437
Marion	503	793,959 00	624
Medina	596	853,715 02	694
Meigs	874	500,140 00	938
Mercer	703	713,430 00	743
Miami	1,085	1,347,236 95	1,180
Monroe	502	406,362 35	515
Montgomery	2,861	4,158,096 99	3,174
Morgan	485	453,628 09	509
Morrow	523	510,879 10	571
Muskingum	1,394	2,397,523 00	1,609
Noble	577	152,800 00	605
Ottawa	532	561,947 63	598
Paulding	1,463	965,827 00	1,605
Perry	800	460,739 00	1,300
Pickaway	518	945,433 13	621
Pike	579	385,372 75	613
Portage	819	1,104,973 00	880
Preble	790	791,480 00	850
Putnam	1,300	1,016,400 00	1,400
Richland	935	1,496,968 19	1,050
Ross	880	1,266,854 28	1,031
Sandusky	947	1,310,304 50	1,069
Scioto	853	1,020,911 00	1,067
Seneca	1,286	1,979,327 10	1,413
Shelby	518	692,587 91	579
Stark	2,304	3,182,538 00	2,560
Summit	1,546	2,310,370 36	1,802
Trumbull	1,128	1,274,496 45	1,334
Tuscarawas	1,395	1,793,625 48	1,476
Union	619	705,627 32	700
Van Wert	858	740,737 39	985
Vinton	524	335,513 90	527
Warren	575	882,098 00	661
Washington	1,084	879,447 00	1,147
Wayne	903	1,226,836 61	1,080
Williams	852	779,344 00	926
Wood	2,272	2,120,000 00	2,672
Wyandot	620	902,350 00	730
Totals	93,413	$115,004,754 80	104,246

TABLE No. 4—*One Dollar Consideration Sales.*

Counties.	Number of deeds recorded.	Counties.	Number of deeds recorded.
Adams	29	Logan	84
Allen	144	Lorain	158
Ashland	23	Lucas	693
Ashtabula	268	Madison	59
Athens	64	Mahoning	147
Auglaize	44	Marion	121
Belmont	40	Medina	98
Brown	50	Meigs	64
Butler	189	Mercer	40
Carroll	8	Miami	95
Champaign	69	Monroe	13
Clark	135	Montgomery	313
Clermont	47	Morgan	24
Clinton	67	Morrow	48
Columbiana	10	Muskingum	215
Coshocton	63	Noble	28
Crawford	91	Ottawa	66
Cuyahoga	1,120	Paulding	142
Darke	122	Perry	500
Defiance	96	Pickaway	103
Delaware	94	Pike	34
Erie	85	Portage	61
Fairfield	79	Preble	60
Fayette	68	Putnam	100
Franklin	315	Richland	115
Fulton	67	Ross	151
Gallia	50	Sandusky	122
Geauga	37	Scioto	214
Greene	95	Seneca	127
Guernsey	.....	Shelby	61
Hamilton	.....	Stark	256
Hancock	229	Summit	256
Hardin	54	Trumbull	206
Harrison	9	Tuscarawas	81
Henry	245	Union	81
Highland	75	Van Wert	127
Hocking	28	Vinton	3
Holmes	29	Warren	86
Huron	113	Washington	63
Jackson	83	Wayne	177
Jefferson	52	Williams	74
Knox	22	Wood	400
Lake	102	Wyandot	110
Lawrence	95		
Licking	152	Totals	10,833

TABLE No. 5.—*Leases of Lands.*

Counties.	Agricultural lands.		City, town and village lots.	
	Number recorded.	Consideration.	Number recorded.	Consideration.
Adams				
Allen	10	$1,500 20	85	$8,000 00
Ashland	5	1,180 00	6	2,425 00
Ashtabula	19	4,272 83		
Athens	1	1 00	4	1,750 00
Auglaize				
Belmont	25	3,520 00	15	1,340 00
Brown	2	700 00	2	1,700 00
Butler	16	5,880 00	6	4,300 00
Carroll			2	168 00
Champaign			10	6,775 00
Clark	8	2,415 00	21	25,217 00
Clermont	6	1,860 00		
Clinton	2	10,500 00		
Columbiana	3	575 00		
Coshocton			3	4 000 00
Crawford	2	1,000 00	10	18,610 00
Cuyahoga	38	3,886 00	359	295,360 00
Darke	3	2,040 00	2	10.000 00
Defiance	6	139 00	9	10.704 00
Delaware			5	1,725 00
Erie	17	1,479 75	34	7,588 00
Fairfield	5	601 00	4	1,229 00
Fayette	5	1,420 00	4	2,406 00
Franklin	7	2,800 00	159	281,200 00
Fulton	28	9,716 00		
Gallia	8	600 00	1	240 00
Geauga				
Greene			8	9,565 00
Guernsey				
Hamilton				
Hancock			22	4,703 76
Hardin				
Harrison				
Henry	16	1,940 00	8	4,350 00
Highland	5	4,000 00	2	5,880 00
Hocking	1	1 00	1	8 00
Holmes	6	2,250 00	15	5,000 00
Huron	5	517 00	13	7,228 60
Jackson			4	17,500 00
Jefferson	3	1,125 00	17	7,071 00
Knox			1	360 00
Lake	15	6,120 00	4	1,900 00
Lawrence	8	908 00	2	2,250 00
Licking	16	1,733 00	4	5,616 00
Logan				
Lorain	17	5,502 00	14	20,631 00
Lucas	12	9,195 14	54	313,800 00
Madison	6	8,980 00	3	145 00
Mahoning	3	450 00	24	18,317 50

TABLE No. 5.—Concluded.

Counties.	Agricultural lands.		City, town and village lots.	
	Number recorded.	Consideration.	Number recorded.	Consideration.
Marion	.....	.....	20	$10,237 00
Medina	11	$7,108 22	12	14,273 00
Meigs	3	1,700 00	3	750 00
Mercer	11	1,900 00	.....	.....
Miami	4	945 00	13	20,080 00
Monroe	1	16 00	1	16 00
Montgomery	.....	.....	.....	.....
Morgan	7	6,921 22	.....	.....
Morrow	.....	.....	.....	.....
Muskingum	4	1,020 00	6	17,260 00
Noble	.....	.....	.....	.....
Ottawa	20	6,797 00	35	6,453 25
Paulding	36	250 00	.....	.....
Perry	.....	.....	.....	.....
Pickaway	5	1,211 12	5	2,800 00
Pike	.....	.....	.....	.....
Portage	8	11,577 00	3	632 00
Preble	.....	.....	2	500 00
Putnam	200	2,000 00	4	1,[illegible]00 00
Richland	5	395 00	5	4,625 00
Ross	10	1,086 00	10	16,200 00
Sandusky	.....	.....	15	6,000 00
Scioto	.....	.....	.....	.....
Seneca	10	2,913 00	30	25,882 40
Shelby	62	2,390 20	4	3,000 00
Stark	.....	.....	.....	.....
Summit	6	1,225 00	40	15,250 50
Trumbull	4	800 60	8	2,006 75
Tuscarawas	.....	.....	.....	.....
Union	1	606 00	1	340 00
Van Wert	6	1,150 00	1	442 00
Vinton	2	1,410 25	.....	.....
Warren	6	7,365 00	4	1,590 00
Washington	.....	.....	.....	.....
Wayne	5	4,752 00	11	21,651 00
Williams	5	3,702 00	10	5,198 00
Wood	25	100 00	.....	.....
Wyandot	4	4 00	3	3 00
Totals	790	$168,151 53	1,183	$1,285,452 76

Leases of Lands in Cities, Towns and Villages, Valued by the Acre.

Counties.	Leases.	Consideration.	Counties.	Leases.	Consideration.
Belmont	20	$530 00	Putnam	7	$1,800 00
Brown	3	1,500 00	Seneca	1	40 00
Clermont	3	1,220 00	Summit	3	3,650 00
Erie	1	750 00	Trumbull	2	1,200 00
Hancock	1	125 00	Van Wert	1	125 00
Hardin	4	4,059 00	Wood	25	750 00
Lucas	5	4,659 20			
Muskingum	2	3,800 00	Totals	78	$24,208 20

Leases of Agricultural, Mineral, and other Lands Recorded.

Counties.	No.	Remarks.	Counties.	No.	Remarks.
Adams	45	Shares.	Marion	7	Shares.
Allen	538	Royalty.	Medina	15	$9,253 00
Athens	150	$150 00	Meigs	143	143 00
Auglaize	67	Royalty.	Mercer	50	75 00
Belmont	340	1,790 00	Monroe	365	365 00
Carroll	23	Royalty.	Morgan	53	1,361 00
Columbiana	3	3 00	Morrow	4	Shares.
Coshocton	6	3,228 00	*Muskingum	12	5,118 00
Crawford	1	35 00	Noble	78	3,000 00
Erie	1		Ottawa	35	35 00
Fairfield	168	168 00	Paulding	285	Royalty.
Gallia	28	Shares.	Perry	21	Royalty.
Geauga	98	Shares and maintenance.	Portage	17	Shares.
			Sandusky	310	15,000 00
Guernsey	40	800 00	Seneca	164	23,606 00
Hancock	162	22,941 00	Summit	5	1,260 00
Hardin	112	Shares.	Trumbull	2	Royalty.
Henry	88	Gas and oil.	Tuscarawas	34	Royalty.
Hocking	3	200 00	Van Wert	132	
Huron	25	100,411 54	Washington	700	Royalty.
Jackson	4	8,325 00	Wayne	5	5 00
Jefferson	151	4,551 00	Wood	529	264,500 00
Knox	11	Shares.	Wyandot	50	50 00
Lake	1	Railroad lease.			
Lucas	75	Shares.	Totals	5,169	$473,521 54
Mahoning	13	7,148 00			

* Muskingum county, 7 leases, shares and royalty.

TABLE No. 6.—*Mortgages (other than Railroad) Recorded during the Year ended June 30, 1891.*

Counties.	Agricultural lands.		Town acres.		City, town and village lots.		Complicated mortgages.	
	Number recorded.	Amount secured.	Number recorded.	Amount secured.	Number recorded.	Amount secured.	Number recorded.	Amount secured.
Adams	272	$158,916 00	1	$200 00	61	$22,742 00	3	$947 00
Allen	242	26 339 00	.....	.....	1 088	76,885 60	.....	.....
Ashland	263	297,053 00	9	7,690 00	170	108,220 00	.....	.....
Ashtabula	390	689,738 88	.....	.....	617	"	.....	.....
Athens	255	241,321 52	.....	.....	258	120,870 77	.....	.....
Auglaize	3 8	274,327 00	.....	.....	334	83,500 00	.....	.....
Belmont	430	630,000 00	46	53 490 00	544	460,920 00	240	220 380 00
Brown	315	366,584 00	14	4,560 35	90	43 000 00	.....	.....
Butler	281	644,0 0 00	.....	.....	1,238	1,525 700 00	1	35,000 00
Carroll	180	185,096 00	.....	.....	80	40,336 00	9	4,101 00
Champaign	367	549 653 33	8	5,725 17	299	191,748 02	.....	.....
Clark	364	357,853 17	4	10,432 00	886	901,348 52	1	600,000 00
Clermont	295	482,125 25	36	25,236 00	200	126,000 05	48	12 672 80
Clinton	347	417 604 98	37	14,494 07	159	120,789 04	.....	.....
Columbiana	373	340,868 00	22	42,102 00	722	527,119 00	.....	.....
Coshocton	240	230,746 65	.....	.....	108	58,006 25	.....	.....
Crawford	241	375,015 59	10	5,142 00	420	330,686 25	10	3 586 00
Cuyahoga	510	868 274 00	.....	.....	6,214	1,706,761 00	.....	.....
Darke	746	692 378 00	.....	.....	389	177,295 00	.....	.....
Defiance	359	600,000 00	.....	.....	379	303,200 00	.....	.....
Delaware	328	352 901 39	.....	.....	316	234,721 44	.....	.....
Erie	176	248,684 21	9	8,395 00	312	323,109 24	.....	.....
Fairfield	317	392,409 43	.....	.....	332	250,182 86	.....	.....
Fayette	301	561,975 00	12	8,270 00	376	242,785 00	.....	.....
Franklin	724	854,000 00	216	86,900 00	3,614	2,503,000 00	.....	.....
Fulton	368	304,026 00	.....	.....	219	91,949 00	10	7,850 00
Gallia	272	106,267 53	.....	.....	92	97,062 00	.....	.....
Geauga	198	163,445 10	.....	.....	27	14,885 05	.....	.....
Greene	297	413,908 00	9	3,992 00	273	123,848 00	8	15,775 00
Guernsey	319	392 249 00	.....	.....	178	81,211 00	.....	.....
Hamilton	.....	.....	.....	.....	.....	.....	.....	.....
Hancock	322	426,961 02	15	5 775 27	1,158	961,643 36	36	56,180 14
Hardin	401	388,314 00	2	530 00	430	228,020 00	.....	.....
Harrison	278	158,000 00	.....	.....	148	62 500 00	.....	.....
Henry	488	824,835 00	.....	.....	272	81,600 00	.....	.....
Highland	275	187,437 70	35	16,350 00	194	138,508 23	.....	.....
Hocking	143	127,3 8 00	.....	.....	106	37,395 35	.....	.....
Holmes	242	231,140 00	3	2,275 00	56	30,570 00	.....	.....
Huron	285	282,749 33	.....	.....	583	395 041 10	.....	.....
Jackson	177	150,089 88	.....	.....	235	110,374 89	1	450 00
Jefferson	244	257 520 65	.....	.....	417	340,414 79	.....	.....
Knox	726	48,876 79	.....	.....	286	29 062 53	.....	.....
Lake	190	239,030 00	16	22,906 00	241	230,898 00	4	405,400 00
Lawrence	189	111,405 00	.....	.....	278	172,003 00	.....	.....
Licking	435	417,160 26	26	3 667 98	539	526,844 39	7	9,350 00
Logan	511	472,963 00	.....	.....	365	194,351 00	.....	.....
Lorain	317	395,573 00	.....	.....	477	455,040 00	.....	.....
Lucas	197	213,133 66	89	328,498 03	2,713	2,717,445 09	15	31,450 00
Madison	219	370,361 00	89	69,016 00	192	99,750 00	9	28,337 00
Mahoning	172	145,434 13	2	6,055 28	695	736 297 71	.....	.....
Marion	254	334,108 00	.....	.....	334	213,417 00	.....	.....
Medina	280	286,999 94	.....	.....	103	69 605 00	.....	.....
Meigs	206	99,777 00	3	625 00	99	32,086 00	.....	.....
Mercer	281	212,915 00	.....	.....	95	19,000 00	.....	.....
Miami	357	494,296 61	9	3,300 00	624	451,744 84	.....	.....
Monroe	239	145,310 77	2	360 00	61	22,330 52	1	300 00
Montgomery	353	413,782 60	65	94,204 65	2,756	2,710,152 84	.....	.....
Morgan	193	191,001 13	.....	.....	93	39,863 63	4	1,560 00
Morrow	248	235,219 77	.....	.....	152	62,086 76	.....	.....
Muskingum	284	272 100 00	29	69,225 00	910	648,932 00	3	11,385 00
Noble	200	114,000 00	.....	.....	58	13,000 00	.....	.....
Ottawa	267	338,518 00	.....	.....	166	86,684 43	.....	.....
Paulding	492	345,045 25	.....	.....	162	51,907 50	20	19,912 50
Perry	144	106,162 95	31	4,182 00	44	12,084 00	.....	.....
Pickaway	308	479,862 87	36	23,631 38	242	140,709 30	.....	.....
Pike	185	151,103 50	.....	.....	32	16,729 00	11	15,237 95
Portage	331	356 747 00	.....	.....	250	169,034 00	.....	.....
Preble	327	130,000 00	.....	.....	420	126,000 00	.....	.....
Putnam	400	360,000 00	10	5,000 00	170	34,000 00	1	2,800 00

TABLE No. 6—Concluded.

Counties.	Agricultural lands.		Town acres.		City, town and village lots.		Complicated mortgages.	
	Number recorded.	Amount secured.	Number recorded.	Amount secured.	Number recorded.	Amount secured	Number recorded.	Amount secured.
Richland	336	$350,520 11	.....	.....	643	$513 088 21	.....	.....
Ross	338	415 992 64	.....	.....	272	205 043 35	.....	.....
Sandusky	299	348,410 46	4	4,150 00	584	275,3[illegible]9 28	1	$38,872 00
Scioto	162	312,318 00	.....	.....	349	441,159 00	.....	.....
Seneca	331	414 798 21	12	6,230 00	587	500,597 14	.....	.....
Shelby	277	331 372 54	2	400 00	211	213,628 41	.....	.....
Stark	360	858,032 00	.....	.....	1.749	1,941,722 00	.....	.....
Summit	288	555,330 03	117	60,220 17	1,295	1,689,357 22	.....	.....
Trumbull	294	253 815 75	7	5,950 00	3[illegible]0	186 400 00	1	800 00
Tuscarawas	312	371,655 90	72	32 826 64	590	266 090 46	6	5,816 00
Union	395	410,573 48	14	12,187 21	190	95,526 25	1	60,000 00
Van Wert	418	385,595 66	64	30,668 05	340	127,906 80	29	11,002 60
Vinton	175	101 145 25	.....	.....	8	3,245 30	.....	.....
Warren	240	298,[illegible]08 00	.....	.....	255	167,[illegible]63 00	25	15,938 00
Washington	415	202 893 00	.....	.....	309	210,686 00	.....	.....
Wayne	363	468 847 24	.....	.....	336	151,322 63	.....	.....
Williams	299	275,990 00	21	9 542 00	277	102,584 00	13	5,457 00
Wood	572	686,400 00	91	45,800 00	400	375,073 00	.....	.....
Wyandot	210	432,350 00	.....	.....	300	315 245 00	25	79 450 00
Totals	27,352	$30,160,231 11	1,300	$1,139,904 25	45 052	$31 115 934 35	543	$1,697,509 99

* Amount secured included in agricultural lands.

TABLE No. 7.—*Mortgages (other than Railroad) Canceled for the Year ended June 30, 1891.*

Counties.	Agricultural lands.		Town acres.		City, town and village lots.		Complicated mortgages.	
	Number canceled.	Amount released.	Number canceled.	Amount released.	Number canceled.	Amount released.	Number canceled.	Amount released.
Adams	229	$143,144 00	.....	.....	10	$1,000 00	.....	.....
Allen	341	45,639 90	.....	.....	260	27,600 32	.....	.....
Ashland	190	195,526 00	11	$22,072 00	98	93,723 00	.....	.....
Ashtabula	383	701,608 00	.....	.....	400	‡	.....	.....
Athens	204	238,310 39	.....	.....	194	90,097 21	.....	.....
Auglaize	138	152,200 00	.....	.....	88	51,900 00	.....	.....
Belmont	1,145	1,161,490 00	.....	.....	.....	.....	.....	.....
Brown	165	100,156 00	6	6,725 00	35	12,950 00	.....	.....
Butler	.....	.....	.....	.....	1,216	1,459,200 00	.....	.....
Carroll	108	167,738 00	.....	.....	65	83,862 00	.....	.....
Champaign	.....	621,431 45	.....	13,165 67	.....	222,488 32	.....	.....
Clark	265	406,438 52	.....	.....	862	707,892 93	.....	.....
Clermont	350	460,184 00	59	11,010 20	98	79,136 00	6	$1,832
Clinton	240	280,680 00	21	19,000 00	50	85,155 50	.....	.....
Columbiana	152	186,948 00	.....	.....	336	257,837 00	.....	.....
Coshocton	209	174,227 00	.....	.....	72	65,923 65	.....	.....
Crawford	231	274,585 28	1	200 00	303	217,[illegible]83 01	7	4,026 24
Cuyahoga	589	656,854 00	.....	.....	3,863	6,0[illegible]7,843 00	.....	.....
Darke	544	581,691 00	1	2,350 00	264	131,415 00	.....	.....
Defiance	239	257,237 00	.....	.....	249	222,831 00	.....	.....
Delaware	200	325,579 55	.....	.....	140	142,213 00	.....	.....
Erie	211	293,851 86	9	7,6[illegible]9 00	310	267,883 70	.....	.....
Fairfield	233	276,397 46	.....	.....	220	147,946 11	.....	.....
Fayette	262	462,238 00	4	992 00	218	131,881 00	.....	.....
Franklin	52	73,840 00	117	33,715 00	2,670	9,873,275 00	.....	.....
Fulton	398	466,602 00	.....	.....	142	71,928 00	.....	.....
Gallia	168	79,498 11	.....	.....	75	54,041 10	.....	.....
Geauga	222	248,844 07	.....	.....	13	12,179 03	.....	.....
Greene	257	354,237 00	11	5,312 00	212	200,557 00	3	1,950 00
Guernsey	259	190,375 00	.....	.....	139	34,971 00	.....	.....
Hamilton	.....	.....	.....	.....	.....	.....	.....	.....
Hancock	356	585,240 26	15	12,785 07	784	502,443 44	.....	.....
Hardin	302	343,402 00	4	1,248 00	272	153,[illegible]09 00	.....	.....
Harrison	218	149,600 00	.....	.....	115	64,000 00	.....	.....
Henry	372	334,800 00	.....	.....	148	47,438 00	.....	.....
Highland	.....	159,787 68	.....	.....	.....	96,253 98	.....	.....
Hocking	103	92,490 65	.....	.....	74	25,714 50	.....	.....
Holmes	190	212,337 00	2	3,350 00	67	38,000 00	.....	.....
Huron	357	460,982 19	.....	.....	389	250,961 26	.....	.....
Jackson	192	152,908 30	.....	.....	237	185,594 00	2	660 00
Jefferson	143	200,508 04	.....	.....	214	187,119 64	.....	.....
Knox	.....	.....	.....	.....	.....	.....	.....	.....
Lake	201	233,043 00	6	2,631 00	111	87,970 00	.....	.....
Lawrence	111	59,500 74	.....	.....	128	98,214 00	.....	.....
Licking	354	270,049 53	17	17,651 22	389	27[illegible],025 52	2	600 00
Logan	4[illegible]4	394,495 00	.....	.....	237	173,046 00	.....	.....
Lorain	282	359,509 00	.....	.....	234	380,995 00	.....	.....
Lucas	171	341,656 15	39	138,057 25	1,175	1,434,369 02	13	87,116 00
Madison	191	428,726 00	41	21,[illegible]61 00	139	93,193 00	.....	.....
Mahoning	169	191,128 70	.....	.....	525	410,307 23	.....	.....
Marion	176	278,798 00	.....	.....	301	227,047 00	.....	.....
Medina	220	283,713 98	.....	.....	121	80,427 09	.....	.....
Meigs	164	95,570 00	6	3,065 00	79	52,471 00	.....	.....
Mercer	70	53,227 00	.....	.....	30	4,511 27	.....	.....
Miami	466	340,128 94	2	50,100 00	548	342,338 14	.....	.....
Monroe	191	109,976 20	2	1,150 00	86	10,855 67	2	3,767 89
*Montgomery	.....	.....	.....	.....	.....	.....	.....	.....
Morgan	121	99,087 57	.....	.....	36	11,726 69	.....	.....
Morrow	267	262,875 57	.....	.....	104	49,2[illegible]2 96	.....	.....
Muskingum	259	323,262 00	11	4,125 00	629	389,682 00	.....	.....
Noble	104	48,000 00	.....	.....	29	9,000 00	.....	.....
Ottawa	289	335,546 59	.....	.....	168	103,963 16	.....	.....
Paulding	318	211,470 00	.....	.....	212	67,4[illegible]6 00	.....	.....
Perry	50	34,930 00	9	2,320 00	35	22,796 00	.....	.....
Pickaway	206	404,849 95	10	4,468 65	127	91,139 75	.....	.....
Pike	116	91,058 00	.....	.....	87	21,385 40	13	11,219 83
Portage	325	397,331 00	.....	.....	265	146,569 00	.....	.....
Preble	300	120,000 00	.....	.....	260	82,000 00	.....	.....

TABLE No. 7—Concluded.

Counties.	Agricultural lands.		Town acres.		City, town and village lots.		Complicated mortgages.	
	Number canceled.	Amount released.	Number canceled.	Amount released.	Number canceled.	Amount released.	Number canceled.	Amount released.
Putnam	375	$350,000 00	18	$8,000 00	85	$50,000 00	.....	.....
Richland	226	304,757 78	.....	.....	370	493,183 58	.....	.....
Ross	281	365,987 70	.....	.....	239	188,126 29	.....	.....
Sandusky	252	282,091 64	1	370 00	242	182,074 00	.....	.....
Scioto	43	66,456 21	.....	.....	108	75,231 04	.....	.....
Seneca	315	554,973 00	11	10,240 00	461	374,692 00	.....	.....
Shelby	132	210,078 02	.....	.....	103	90,003 90	.....	.....
Stark	334	779,916 00	.....	.....	1,230	800,424 00	.....	.....
Summit	166	643,429 82	44	20,258 96	653	581,773 59	.....	.....
Trumbull	252	230,900 00	3	4,000 00	217	135,775 50	1	$600 60
Tuscarawas	264	371,732 18	23	11,097 00	415	253,364 55	8	3,153 00
Union	362	414,824 14	.....	.....	167	105,151 24	.....	.....
Van Wert	408	276,532 00	25	14,517 98	245	166,351 02	4	1,025 00
Vinton	65	85,674 62	.....	.....	14	6,584 00	.....	.....
Warren	204	306,964 00	.....	.....	220	120,258 00	.....	.....
Washington	317	416,491 00	.....	.....	172	66,603 00	.....	.....
Wayne	330	474,195 65	.....	.....	303	145,541 36	.....	.....
*Williams	.....	.....	.....	.....	.....	.....	.....	.....
Wood	615	678,690 00	63	63,000 00	400	234,922 00	.....	.....
Wyandot	305	675,250 00	.....	.....	360	852,350 50	.....	.....
Totals	20,998	$25,176,485 01	592	$516,157 00	26,791	$31,766,464 17	61	$118,980 56

*Recorder reports "no record of cancellation."

‡Ashtabula county amount of cancellations on "city, town and village lots included in amount of cancellations of agricultural lands."

SUMMARY.

Counties.	Table No. 5.—Total number of leases recorded and amount of consideration.		Table No. 6.—Total number of mortgages recorded and amount secured.		Table No. 7.—Total number of mortgages canceled and amount released.	
	Leases recorded.	Consideration.	Mortgages recorded.	Amount secured.	Mortgages canceled.	Amount released.
Adams	45	Shares.	337	$182,805 00	239	$147,144 00
Allen	633	$9,500 20	1,330	103,224 60	601	73,240 22
Ashland	11	3,605 00	442	412,963 00	299	311,321 00
Ashtabula	19	4,272 83	1,007	689,738 88	783	701,608 62
Athens	155	1,901 00	518	362,192 29	398	328,407 60
Auglaize	67	Royalty.	642	357,827 00	226	207,100 00
Belmont	400	7,180 00	1,260	1,364,790 00	1,145	1,161,490 00
Brown	7	3,900 00	419	414,144 35	206	119,831 00
Butler	22	10,180 00	1,520	2,204,700 00	1,216	1,459,200 00
Carroll	25	168 00	269	229,533 00	173	251,600 00
Champaign	10	6,775 00	674	747,126 52	.....	857,085 44
Clark	29	27,632 00	1,255	1,869,633 69	1,127	1,114,331 45
Clermont	9	3,080 00	579	616,034 05	513	555,162 20
Clinton	2	10,500 00	543	552,888 09	311	334,835 50
Columbiana	6	578 00	1,117	910,089 00	488	424,785 00
Coshocton	9	7,228 00	348	288,352 90	281	240,150 65
Crawford	13	19,645 00	681	714,429 84	542	496,391 53
Cuyahoga	597	299,246 00	6,724	2,575,035 00	4,392	6,664,697 00
Darke	5	12,440 00	1,135	869,673 00	809	715,456 00
Defiance	15	10,843 00	738	903,200 00	488	480,068 00
Delaware	5	1,725 00	644	587,622 83	340	467,792 55
Erie	53	9,817 75	497	580,188 45	530	569,354 56
Fairfield	177	1,998 00	649	642,592 29	453	424,343 57
Fayette	9	3,826 00	689	815,430 00	484	595,111 00
Franklin	166	284,000 00	4,554	3,443,900 00	2,889	9,980,830 00
Fulton	28	9,716 00	597	403,825 00	540	538,530 00
Gallia	37	840 00	364	203,329 53	243	133,539 21
Geauga	98	Shares, etc.	225	178,330 15	235	261,023 10
Greene	8	9,565 00	587	557,523 00	483	562,056 00
Guernsey	40	800 00	497	423,460 00	398	225,346 00
Hamilton	.....	.....	.....	.....	.....	.....
Hancock	185	27,769 76	1,531	1,450,559 79	1,155	1,100,468 77
Hardin	116	4,059 00	833	616,864 00	578	497,659 00
Harrison	.....	.....	426	220,500 00	333	213,600 00
Henry	112	6,290 00	760	906,435 00	520	382,238 00
Highland	7	9,880 00	504	342,295 93	.....	256,041 66
Hocking	5	209 00	249	164,783 35	177	118,205 15
Holmes	21	7,250 00	301	263,985 00	259	253,737 00
Huron	43	108,157 14	868	677,790 43	746	711,943 45
Jackson	8	25,825 00	413	260,914 77	431	289,162 30
Jefferson	171	12,747 00	661	597,935 44	357	387,627 68
Knox	12	360 00	1,012	77,939 32	.....	.....
Lake	20	8,020 00	451	898,234 00	318	323,644 00
Lawrence	10	3,158 00	467	283,408 00	239	157,714 74
Licking	20	7,349 00	1,007	957,022 63	762	559,326 27
Logan	.....	.....	876	667,314 00	651	567,541 00
Lorain	31	26,133 90	794	850,613 00	516	740,504 00
Lucas	146	327,654 34	3,014	3,290,526 78	1,398	2,001,198 42
Madison	9	9,125 00	509	567,464 00	371	543,480 00
Mahoning	40	25,915 50	869	887,787 12	694	601,435 93
Marion	27	10,237 00	588	547,525 00	477	505,845 00
Medina	38	36,634 22	383	356,604 94	341	364,141 07
Meigs	149	2,593 00	308	132,488 00	249	151,606 00
Mercer	61	1,975 00	376	231,915 00	100	57,738 27
Miami	17	21,025 00	990	949,341 45	1,016	732,567 08
Monroe	367	397 00	303	168,301 29	231	125,749 76
Montgomery	.....	.....	3,175	3,218,140 09	.....	.....
Morgan	60	8,282 22	290	232,424 76	157	110,814 26
Morrow	4	Shares.	400	297,806 53	371	312,088 53
Muskingum	24	27,198 00	1,252	1,001,642 00	899	717,069 00
Noble	78	3,000 00	258	127,000 00	133	57,000 00
Ottawa	90	13,285 25	433	425,202 43	457	439,509 75
Paulding	321	250 00	674	416,865 25	530	278,886 00

SUMMARY—Concluded.

Counties.	Table No. 5.—Total number of leases recorded and amount of consideration.		Table No. 6.—Total number of mortgages recorded and amount secured.		Table No. 7.—Total number of mortgages canceled and amount released.	
	Leases recorded.	Consideration.	Mortgages recorded.	Amount secured.	Mortgages canceled.	Amount released.
Perry	21	Royalty.	219	$122,428 95	94	$80,046 00
Pickaway	10	$4,011 12	586	644,263 55	343	500,458 35
Pike	.....	.....	228	183,070 45	166	123,693 23
Portage	28	12,209 00	581	525,781 00	590	543,900 00
Preble	2	500 00	747	256,000 00	560	202,000 00
Putnam	211	5,000 00	581	401,800 00	478	408,000 00
Richland	10	5,020 00	979	863,608 32	596	797,941 36
Ross	20	17,286 00	610	621,035 99	520	554,113 99
Sandusky	325	21,000 00	688	664,821 74	485	464,535 64
Scioto	.....	.....	511	753,477 00	151	141,687 25
Seneca	205	52,441 40	930	921,625 35	787	939,905 00
Shelby	66	5,390 20	490	545,400 95	235	300,081 92
Stark	.....	.....	2,109	2,799,754 00	1,564	1,580,340 00
Summit	54	21,385 50	1,700	2,304,907 42	863	1,245,462 37
Trumbull	16	4,007 35	682	446,965 75	473	371,276 10
Tuscarawas	34	Royalty.	980	675,889 00	710	639,346 73
Union	2	946 00	600	578,286 94	529	519,975 38
Van Wert	140	1,717 00	881	505,173 11	682	898,426 00
Vinton	2	1,410 25	183	104,390 55	79	92,258 62
Warren	10	8,955 00	520	481,909 00	424	427,222 00
Washington	700	Royalty.	724	413,579 00	489	183,094 00
Wayne	21	26,408 00	699	620,169 87	633	619,737 01
Williams	15	8,900 00	610	393,573 00	.....	.....
Wood	579	265,350 00	1,063	1,106,973 00	1,078	976,612 00
Wyandot	57	57 00	535	857,045 00	665	1,527,600 50
Totals	7,220	$1,951,334 03	74,247	$64,113,579 70	48,442	$57,578,086 74

Financial Statistics.

(As reported to the Auditor of State.)

A GENERAL STATEMENT OF THE FINANCES FOR 1891.

The balances in the Treasury to the credit of the several funds at the close of the fiscal year, 1890, were as follows:

General Revenue	$71,998 52
Sinking	198,258 45
State Common School	132,329 47
Total	$402,586 44
The receipts into the Treasury during the year ending November 15, 1891, from all sources, amounted to	7,069,294 86
Total, including balances	$7,471,881 30
Disbursements for same period	6,101,289 50
Leaving cash balance in the Treasury Nov. 15, 1891	$1,370,591 80

The above balance is to the credit of the following funds, to-wit:

General Revenue	$281,544 84	
Sinking	1,065,705 52	
State Common School	23,341 44	
		$1,370,591 80

The following statement shows the receipts, disbursements and balances by funds:

Funds.	Balances in the Treasury Nov. 16, 1890.	Receipts during the fiscal year	Total receipts including balances.	Disbursements during the fiscal year.	Balances in the Treasury Nov. 15, 1891.
General Revenue	$71,998 52	$3,751,402 43	$3,823,400 95	$3,541,856 11	$281,544 84
Sinking	198,258 45	1,538,944 46	1,737,202 91	671,497 39	1,065,705 52
State Common School	132,329 47	1,778,947 97	1,911,277 44	1,887,936 00	23,341 44
Totals	$402,586 44	*$7,069,294 86	$7,471,881 30	$6,101,289 50	$1,370,591 80

* Includes $1,332,025.93 received from U. S. Government in re-payment of the direct war tax, levied in Ohio in 1861.

The balance given in the foregoing exhibit for General Revenue Fund is the actual cash balance in the Treasury; the balance shown by the books of this office, to be subject to draft, November 16, 1891, is $39,113 83 less, the difference being the amount of the warrants drawn upon the General Revenue Fund, which have not been presented at the State Treasury for payment.

RECEIPTS AND DISBURSEMENTS OF THE SINKING FUND FOR THE YEAR ENDING NOVEMBER 15, 1891.

RECEIPTS.

Balance in the Treasury November 15, 1890		$198,258 45
Received from county treasurers in 1891 for taxes	$533,260 18	
" sale sections 16 and 29, school lands	4,576 73	
" sale Ohio University lands	598 35	
" interest on Virginia Military School lands	232 20	
" sale of Virginia Military School lands, Ashland county	277 00	
Received from U. S. refunded direct tax, collected by W. O. Tolford, State Agent	1,000,000 00	
Total receipts		$1,538,944 46
Total receipts, including balance		$1,737,202 91

DISBURSEMENTS.

Interest on Irreducible Debt, as follows:

Section 16 School Fund	$199,900 96	
" 29 Ministerial Fund	7,137 44	
Virginia Military School Fund	11,757 58	
United States Military School Fund	7,216 33	
Western Reserve School Fund	15,449 95	
Ohio University Fund	683 95	
Ohio State University Fund	33,646 50	
Total interest Irreducible Debt		$275,792 71
Principal funded debt		250,000 00
Interest on funded debt		76,200 00
Office expenses		1,409 15
Expense redeeming bonds and New York Exchange		355 90
Debt of State Board of Agriculture		67,739 63
Total actual disbursements		$671,497 39
Balance on hand November 15, 1891		1,065,705 52
Total, including balance		$1,737,202 91

RECEIPTS AND DISBURSEMENTS OF THE STATE COMMON SCHOOL FUND FOR YEAR ENDING NOVEMBER 15, 1891.

RECEIPTS.

Balance in Treasury November 16, 1890		$132,329 47
Received from county treasurers in 1891 for taxes	$1,776,736 19	
Received from county treasurers for peddlers' licenses	2,183 58	
Received from overdraft Washington county	28 20	
Total receipts		1,778,947 97
Total receipts, including balance		$1,911,277 44

DISBURSEMENTS.

Amount paid county treasurers at February and August settlements, at $1.55 for each enumerated school youth	$1,887,936 00
Balance in treasury November 15, 1891	23,341 44
Totals including balance	$1,911,277 44

PUBLIC DEBT IN OHIO—STATE AND LOCAL.

The following exhibit, as far as it relates to the State debt, is derived from the books of the Commissioners of the Sinking Fund, and shows the transactions in, and the present condition of,

THE PUBLIC FUNDED DEBT OF THE STATE.

On the 15th day of November, 1890, the public funded debt of the State was		$2,541,665 00
The following redemptions have been made since that date:		
Loan payable July 1, 1891, bearing 3 per cent. interest.....	$250,000 00	
		250,000 00
The public Funded Debt of the State on the 15th day of November, 1891, was.....		$2,291,665 00

This sum consists of the following loans, viz.:

Loans payable July 1, 1892, bearing 3 per cent. interest.....	$250,000 00
" 1, 1893, " "	250,000 00
" 1, 1894, " "	250,000 00
" 1, 1895, " "	250,000 00
" 1, 1896, " "	250,000 00
" 1, 1897, " "	250,000 00
" 1, 1898, " "	250,000 00
" 1, 1899, " "	240,000 00
" 1, 1900, " "	300,000 00
Domestic Loan, interest ceased.....	1,665 00
Total funded debt.....	$2,291,665 00

SUMMARY COMPARATIVE STATEMENT OF THE STATE AND LOCAL DEBTS FROM 1884 TO 1891, INCLUSIVE.

Class of Debts.	1884.	1885.	1886.	1887.	1888.	1889.	1890.	1891.
Funded State Debt (loans)	$4,102 879 18	$3,720,229 19	$3,415,229 19	$3,416 465 00	$3,046,665 00	$2,796,665 00	$2,541,665 00	$2,291,665 00
Irreducible State Debt (trust funds)	4,446,006 06	4,490,087 09	4,515,778 45	4,526,716 65	4,565,700 18	4,584,180 50	4,609,863 04	4,616,579 68
Local Debts.								
Debts of counties	$5,056,627 18	$6,212,554 81	$6,552 893 66	$6,892,745 26	$7,110,343 24	$8,231,768 56	$6,974,779 22	$6,411,841 00
Debts of cities, first and second class	40,211,843 01	42,355,668 41	42,459,758 80	43,193,963 34	44,831,672 15	47,185,254 08	50,580 409 96	58,4 9,115 00
Debts of incorporated villages	1,582,555 75	1,948,875 06	1,853,112 07	1 743,772 98	1,937,403 24	1,851,639 48	2,008,[illegible]50 00	2,738 064 00
Debts of townships	653,716 47	638,507 42	611,531 75	557,883 71	451,734 76	587,981 77	325 887 47	307,869 00
Debts of special school districts	1,772,430 59	2,134,792 83	2 051,090 47	2,455,330 71	2,448,871 01	2,371,477 74	3,103,830 09	3,326,855 00
Total local debts	$49,277,173 00	$53,290,398 53	$53,528,386 75	$54,843,696 00	$56 780,024 40	$60,228,121 63	$62,992,956 74	$71 233,744 00

Net increase in local debt, 1891 over 1890			$8,240,789
The increase or decrease is as follows:			
Increase in cities		$7,838,706	
Increase in villages		730,014	
Increase in school districts		223,025	
Total increase		$8,791,745	
Decrease in counties	$532,938		
Decrease in townships	18,018		
Total decrease		$550,956	
Net increase			$8,240,789

TABULAR STATEMENT OF RECEIPTS FROM STATE TAXES, AUCTION DUTIES, SHOW LICENSES, ETC.

Statement showing the amount of receipts into the State Treasury from the several licenses, and sales of section 16, school lands,

Counties.	Date of receipt—1891.	State debt or sinking fund	General revenue for State expenses.	State common school fund.
Adams	February 23	$938 31	$4,378 90	$3,127 77
	August 14	866 79	4,045 12	2,889 37
Allen	February 12	2,594 20	12,106 39	8,647 43
	August 14	2 330 86	10,877 48	7,769 62
Ashland	February 5	2,192 26	10,230 74	7,307 68
	August 25	1,940 66	9,056 69	6,469 05
Ashtabula	February 26	2,969 71	13,858 51	9,899 05
	September 4	2 484 39	11,595 37	8,283 44
Athens	February 19	1,160 45	5,415 68	3,868 36
	August 25	1,173 11	5,474 58	3,910 44
Auglaize	February 16	1,488 96	6,948 59	4,963 26
	August 14	1 340 30	6,254 80	4,467 83
Belmont	February 24	3 886 14	18,135 31	12,953 79
	August 17	3,387 58	15,819 20	11,299 41
Brown	February 16	1,766 52	8,243 58	5,888 36
	August 7	1,380 24	6 441 20	4,600 83
Butler	February 27	4,820 37	22,495 17	16,773 22
	August 3	4,498 36	20,992 22	15,672 83
Carroll	February 9	1,534 22	7,100 02	5,114 33
	August 18	1,462 79	6,826 21	4,875 90
Champaign	February 16	3,191 85	14,956 23	10,675 28
	August 31	3,067 22	14,253 09	10,188 50
Clark	February 18	5,005 98	23,361 55	16,688 98
	August 25	5,127 05	23 382 18	16,701 58
Clermont	February 27	2 294 91	10,710 10	7,650 22
	August 31	1,688 78	7,882 61	5,629 59
Clinton	February 26	2,433 14	11,354 68	8,110 56
	August 25	2,068 94	9,655 24	6,896 74
Columbiana	February 16	4,060 08	18,947 02	13 533 58
	August 31	3,505 64	16,359 63	11 685 45
Coshocton	February 25	2,127 06	9,917 60	7,084 02
	September 24	2,274 59	10,615 83	7,582 65
Crawford	February 16	2,920 86	13,630 78	7,363 33
	August 14	2,527 74	11,795 98	8,425 72
Cuyahoga	March 31	20,940 38	97,721 99	69,433 07
	August 31	14,918 72	69,750 83	49,482 88
Darke	February 19	3,665 93	17,107 72	12,219 77
	August 25	3,325 30	15,518 10	11,084 36
Defiance	March 12	1,232 40	5,751 36	4,108 10
	September 3	953 77	4,450 88	3,179 12
Delaware	February 21	2,649 55	12,364 69	8,831 87
	August 31	2,665 17	12,437 58	8,883 97
Erie	March 13	2,505 68	11 693 71	8,353 55
	September 14	2,258 52	10,540 45	7,528 37
Fairfield	March 2	3,044 07	14,031 49	10,022 40
	August 31	2,938 52	13,546 94	9,676 35
Fayette	February 19	2,310 17	10 780 77	7,700 53
	August 24	2,118 13	9,884 66	7,064 48
Franklin	February 27	11,153 37	52,049 10	37,177 90
	August 26	9,806 29	45,763 18	32,688 03
Fulton	February 16	1,329 37	6,203 79	4 431 24
	August 14	862 39	4,025 35	2 874 72
Gallia	February 10	1,161 80	5,421 54	3,872 56
	August 8	1,173 15	5 474 82	3,910 64
Geauga	February	1,222 80	5,706 37	4,075 95
	August 25	1,243 57	5,803 51	4,145 38
Greene	February 17	3,430 64	16,009 67	11,435 47
	August 22	3,029 67	14,138 50	10,098 88
Guernsey	February 9	1,621 06	7,564 64	5,303 29
	August 17	1,485 85	6,933 67	4,952 74
Hamilton	April 18	34,991 55	163,293 86	116,638 57
	October 19	32,342 02	150,929 21	107,806 58
Hancock	February 26	2,897 56	13,530 27	9,664 42
	September 3	2,614 15	12,192 81	8,709 23
Hardin	February 24	1,862 63	8,692 19	6,208 65
	September 14	1,511 27	7,051 27	5,036 67
Harrison	February 9	2,016 59	9,410 71	6,721 95
	August 8	1,943 44	9,069 24	6,478 02

Tabular Statement of Receipts from State Taxes, Auction Duties Show Licenses, Etc.

Counties of Ohio, on account of State taxes, auction duties, show and peddlers' during the fiscal year ending November 15, 1891.

Total State taxes.	Sale of section 16, school land.	Auction duties and licenses.	Show licenses.	Peddlers' licenses.	Total receipts.
$8,444 98					$8,444 98
7,801 28			$11 50		7,812 78
23,348 02					23,348 02
20,977 96			46 00	$106 72	21,130 68
19 730 68					19,730 68
17,466 40			15 42		17,481 82
26,727 27					26 727 27
22,363 20			26 25	6 44	22,395 89
10,444 49					10,444 49
10,558 13			36 80	7 36	10,602 29
13,400 81					13,400 81
12,062 93				115 92	12,178 85
34,975 24					34,975 24
30,506 49	$700 35		27 60	1 84	31,236 28
15,898 46					15,898 46
12,422 27					12 422 27
44,088 76					44,088 76
41,163 41			55 20	13 80	41,232 41
13,808 57					13,808 57
13,164 90	4 96	$.0 83			13,671 73
28,823 36					28,823 36
27,508 81					27,508 81
45 059 51					45,059 51
45,210 81			27 60	6 44	45 244 85
20,655 23					20,655 23
15,200 98					15,200 98
21,898 38					21,898 38
18,620 92					18,620 92
36,540 68					36,540 68
31,550 72			66 70		31,617 42
19,128 68		1 00	86 80		19,128 68
20,473 07					20 510 87
26,287 97					26,287 97
22,749 44				17 48	22,766 92
188,093 44					188,093 44
134,152 43		49 00	81 00	20 70	134,456 74
32,993 42					32,993 42
29,927 76			20 70	174 80	30,123 26
11,091 86					11,091 86
8,583 77			18 40	41 40	8,643 57
23,846 11					23,846 11
23,968 72			18 40	38 64	24,043 76
22,552 94					22,552 94
20,327 34			55 20	9 20	20,391 74
27 097 96					27,097 96
26,161 81			36 80		26,198 61
20,791 47					20,791 47
19,063 27			23 00		19,086 27
100,380 37					100,380 37
88,257 50			55 20		88,312 70
11,964 40					11,964 40
7,762 46				49 68	7,812 14
10,455 90	495 53				10,951 43
10,558 61			36 80	12 88	10 608 29
11,005 12					11,005 12
11,192 46		9 80		9 20	11,211 46
30,875 78					30,875 78
27,267 05			18 40		27,285 45
14,588 99					14,588 99
13,372 26			36 80		13,409 06
314,9 3 98					314,923 98
291,077 81			55 20	4 60	291,137 61
26,092 25					26,092 25
23,516 19			55 20		23,571 39
16 763 47					16,763 47
13 598 94			18 40	64 40	13,681 74
18,149 25					18,149 25
17,490 70					17,490 70

TABULAR STATEMENT OF RECEIPTS, ETC.—Continued.

Counties.	Date of receipt—1891.	State debt or sinking fund.	General revenue for State expenses.	State common school fund.
Henry	February 23	$1,154 75	$5,388 93	$3,849 22
	August 31	735 62	3,432 95	2,452 13
Highland	February 21	2,606 75	12,164 69	8,689 13
	August 15	2,067 43	9,647 80	6,891 35
Hocking	February 12	938 10	4,377 73	3,127 04
	August 31	863 80	4,031 15	2,879 33
Holmes	January 31	1,403 88	6,551 52	4,679 66
	August 31	1,294 35	6,040 12	4,314 43
Huron	January 31	2,884 72	13,461 81	9,615 60
	August 7	2,960 42	13,815 29	9,868 14
Jackson	March 7	1,001 37	4,671 87	3,336 25
	August 26	876 89	4,092 61	2,923 21
Jefferson	February 24	2,969 32	13,856 36	9,897 16
	August 31	2,872 81	13,406 83	9,576 50
Knox	February 19	2,542 78	11,866 04	8,475 73
	August 15	2,345 44	10,944 85	7,817 80
Lake	February 26	2,197 38	10,251 52	7,324 64
	August 26	1,777 13	8,293 29	5,923 78
Lawrence	February 27	1,403 20	6,548 16	4,677 50
	August 25	1,224 49	5,714 25	4,081 45
Licking	February 19	4,457 36	20,800 96	14,857 88
	August 31	4,265 65	19,906 28	14,218 76
Logan	February 18	2,533 06	11,821 03	8,443 60
	August 17	2,234 11	10,425 79	7,447 01
Lorain	February 11	2,960 26	13,815 05	9,868 03
	August 31	2,721 75	12,701 65	9,072 56
Lucas	February 11	6,582 91	30,720 56	21,963 28
	August 14	5,884 49	27,460 97	19,634 31
Madison	February 25	2,350 74	10,969 90	7,835 67
	August 31	2,249 79	10,499 05	7,499 30
Mahoning	March 2	3,794 79	17,709 13	12,649 35
	August 31	3,033 87	14,158 13	10,112 98
Marion	February 25	2,195 98	10,247 94	7,319 99
	August 21	2,155 58	10,059 73	7,185 44
Medina	February 19	2,099 84	9,798 85	6,999 24
	August 7	1,923 54	8,976 51	6,411 81
Meigs	February 21	1,300 70	6,067 69	4,334 05
	August 31	1,108 34	5,172 28	3,694 48
Mercer	February 9	1,283 02	5,987 41	4,276 72
	August 17	1,091 41	5,093 46	3,638 23
Miami	February 16	3,883 03	18,104 60	12,933 29
	August 14	3,583 17	16,505 37	11,788 40
Monroe	February 24	1,013 69	4,730 70	3,379 11
	August 8	840 42	3,921 98	2,801 32
Montgomery	February 21	8,646 24	40,332 93	28,823 05
	September 14	8,374 30	39,079 89	27,914 22
Morgan	February 17	1,243 43	5,802 86	4,144 94
	August 25	1,220 47	5,695 29	4,068 09
Morrow	February 19	1,980 06	9,240 02	6,599 98
	August 26	1,735 28	8,097 92	5,784 26
Muskingum	February 24	4,260 79	19,883 86	14,202 72
	August 22	4,118 59	19,220 07	13,728 64
Noble	February 17	1,092 29	5,097 48	3,641 11
	August 31	979 34	4,565 84	3,261 42
Ottawa	February 26	1,389 30	6,483 38	4,630 38
	August 31	1,070 56	4,995 94	3,568 57
Paulding	February 26	687 05	3,206 02	2,289 99
	October 3	383 56	1,790 01	1,278 56
Perry	February 12	1,549 93	7,246 13	5,175 74
	August 31	1,365 59	6,371 85	4,551 74
Pickaway	February 6	3,127 17	14,593 25	10,423 77
	August 31	2,877 79	13,429 73	9,592 63
Pike	February 25	881 68	4,108 44	2,934 26
	August 25	693 83	3,244 18	2,317 85
Portage	February 17	2,739 75	12,789 51	9,135 29
	Fugust 14	2,611 25	12,171 88	8,694 22
Preble	Aebruary 18	2,940 81	13,723 92	9,802 80
	August 20	2,559 85	11,945 47	8,532 31
Putnam	March 16	1,393 18	6,501 44	4,643 94
	September 3	1,118 80	5,221 25	3,729 53
Richland	February 13	3,737 64	17,442 80	12,459 24
	August 14	3,096 72	14,450 90	10,321 95
Ross	February 24	3,622 36	16,884 52	12,060 48
	August 17	3,229 94	15,135 79	10,803 26
Sandusky	April 18	2,603 36	12,148 01	8,677 24
	October 3	2,362 61	11,025 29	7,875 25
Scioto	March 12	1,735 89	8,100 76	5,786 26
	August 31	1,461 27	6,819 30	4,870 92

TABULAR STATEMENT OF RECEIPTS, ETC—Continued.

Total State taxes.	Sale of section 16, school land.	Auction duties and licenses.	Show licenses.	Peddlers' licenses.	Total receipts.
$10,392 90					$10,392 90
6,620 70				$120 52	6,741 22
23,460 57					23,460 57
18,606 58					18,606 58
8,442 87	$60 00				8,502 87
7,774 28			$11 50	2 76	7,788 54
12,635 06					12,635 06
11,648 90		$10 33		11 23	11,670 46
25,962 13					25,962 13
26,643 85			18 40	20 24	26,682 49
9,009 49					9,009 49
7,892 71		98	23 00	63 78	7,980 47
26,722 84					26,722 84
25,856 14		3 92	18 40	7 36	25,885 82
22,884 55					22,884 55
21,108 09			18 40	11 04	21,137 53
19,776 54					19,776 54
15,994 20			23 00	6 44	16,023 64
12,628 86					12,628 86
11,020 19			27 60	18 40	11,066 19
40,116 20					40,116 20
38,390 69			27 60		38,418 29
22,797 69					22,797 69
20,106 91				120 52	20,227 43
26,643 34					26,643 34
24,495 96			46 60		24,545 56
59,266 80					59,266 80
52,979 77		27 00	81 00	50 40	53,138 17
21,156 31					21,156 31
20,248 14			23 00	4 60	20,275 74
34,153 27					34,153 27
27,304 98		4 90	27 60	7 36	27,344 84
19,763 91					19,763 91
19,400 75			23 00	32 20	19,455 95
18,897 93					18,897 93
17,311 86					17,311 86
11,702 44					11,702 44
9,975 10		4 90	18 40	99 36	10,097 76
11,547 15					11,547 15
9,823 13			18 40	66 70	9,908 23
34,920 92					34,920 92
31,826 94			43 70	33 12	31,903 76
9,123 50					9,123 50
7,563 75				45 08	7,608 83
77,822 19					77,822 19
75,368 41			55 20		75,423 61
11,191 23					11,191 23
10,983 85			11 50	34 96	11,030 31
17,820 06					17,820 06
15,617 46				81 88	15,699 34
38,347 37					38,347 37
37,067 30		53 51	55 20	22 08	37,198 09
9,830 88					9,830 88
8,805 60			11 50	6 44	8,823 54
12,503 67	1,081 28				13,584 95
9,635 07			11 50		9,646 57
6,183 06					6,183 06
3,452 13					3,452 13
13,971 80					13,971 80
12,289 18			18 40		12,307 56
28,144 19					28,144 18
25,900 15					25,900 15
7,924 38					7,924 38
6,255 86					6,255 86
24,664 53					24,664 53
23,477 35		19 60			23,496 95
26,467 53					26,467 53
23,037 63					23,037 63
12,538 56	111 99				12,650 55
10,069 58			18 40	66 13	10,154 11
33,639 68					33,639 68
27,869 57			55 20		27,924 77
32,567 36					32,567 36
29,168 99			55 20		29,224 19
23,428 61					23,428 61
21,263 15			18 40		21,281 55
15,622 91					15,622 91
18,151 49			36 80	53 36	12,241 65

TABULAR STATEMENT OF RECEIPTS, ETC.—Concluded.

Counties.	Date of receipt—1891.	State debt or sinking fund.	General revenue for State expenses.	State common school fund.
Seneca	February 27	$3,720 89	$17,329 54	$12,380 60
	August 18	5,154 90	14 687 93	10,493 78
Shelby	February 17	2,029 98	9,472 71	6,766 27
	August 31	1,698 13	7,924 92	5,660 63
Stark	March 2	6,281 54	29 314 15	20,938 39
	October 5	5,780 81	26,977 54	19,299 42
Summit	February 20	4,216 30	19 791 18	14,136 56
	August 14	4,021 63	18,767 56	13,405 39
Trumbull	February 20	3,267 38	15,248 33	10 891 59
	August 25	2,900 09	13,533 84	9,667 04
Tuscarawas	March 12	2,718 87	12,688 24	9,063 06
	October 3	2,793 69	13,042 94	9,316 37
Union	March 12	1,705 77	7,970 45	5,676 21
	October 3	1,555 71	7,260 15	5,185 70
Van Wert	February 24	1,347 36	6,288 25	4,491 60
	August 31	1,122 34	5,236 54	3 740 46
Vinton	March 31	641 67	3,014 61	2,150 81
	October 28	655 29	2 381 71	1,802 26
Warren	February 16	2,989 27	13,949 84	9 964 14
	August 18	2,815 89	13,140 97	9 386 40
Washington	February 17	2,092 96	9,767 42	6,976 81
	August 15	1 847 28	8,623 62	6 159 65
Wayne	February 27	3,816 89	17,812 04	12 722 91
	August 18	3,479 45	16,237 46	11 598 19
Williams	March 2	1,420 13	6 627 20	4,733 73
	August 15	1,649 94	7,700 55	5,500 16
Wood	February 26	3,074 96	14,349 79	10,249 84
	August 25	2,335 42	10,898 66	7,784 76
Wyandot	February 18	1,893 30	8,835 45	6,311 02
	August 18	1,787 23	8,340 46	5,757 48
Totals		$533,260 18	$2,486,651 10	$1,776 361 19

TABULAR STATEMENT OF RECEIPTS, ETC.—Concluded.

Total State taxes.	Sale of section 16, school land.	Auction duties and licenses.	Show licenses.	Peddlers' licenses.	Total receipts.
$33,431 03	.....	.....	.....	.....	$33,431 03
28,336 61	.....	.....	$36 80	$6 44	28,379 85
18,268 96	.....	.....	.....	.....	18,268 96
15 283 68	.....	.....	11 50	48 76	13,343 94
56,534 08	.....	.....	.....	.....	56 534 08
52,057 77	.....	.....	82 80	.....	52,140 57
38,144 04	.....	.....	.....	.....	38,144 04
36,194 58	.....	.....	27 60	.....	36,222 18
29,407 30	.....	.....	.....	.....	29,407 30
26,100 97	.....	$4 90	82 80	13 80	26,202 47
24,470 17	.....	.....	.....	.....	24 470 17
25,153 00	.....	7 84	110 40	3 07	25,274 31
15,352 43	.....	.....	.....	.....	15,352 43
14,001 56	.....	.....	.....	115 92	14,117 48
12,127 21	.....	.....	.....	.....	12,127 21
10,099 34	.....	.....	.....	118 07	10,217 41
5,807 09	.....	.....	.....	.....	5,807 09
4,839 26	$284 04	.....	.....	.....	5,123 30
26,903 25	.....	.....	.....	.....	26,903 25
25,343 26	.....	.....	.....	.....	25,343 26
18,837 19	18 35	.....	.....	.....	18,855 54
16,630 55	36 37	14 70	82 80	24 84	16,789 26
34,351 84	.....	.....	.....	.....	34,351 84
31,315 10	.....	4 90	18 40	9 20	31,347 60
12,781 06	63 98	.....	.....	.....	12,845 04
14,850 65	.....	15 39	.....	87 40	14 953 44
27,674 59	355 88	.....	.....	.....	28,030 47
21,018 84	872 96	.....	18 40	12 88	21 923 08
17 039 77	.....	.....	.....	.....	17,039 77
16 085 17	.....	.....	23 00	25 76	16,133 93
$1,796 272 47	$4,576 73	$243 50	$1,973 77	$2,183 58	$4,805,250 05

TABULAR STATEMENT

Exhibiting the net amount of tax collected in January and July, 1891, upon the business of trafficking in Intoxicating Liquors, showing amount paid into the State Treasury to the credit of the State General Revenue Fund, and the amount paid into the various County Treasuries to the credit of the Municipal Police Fund, Municipal General Revenue Fund, and County Poor Fund, and the number of places engaged in said business at the date of said settlements:

Counties.	Number of saloons. Settlements, 1891. Jan.	July.	State general revenue fund.	Municipal police fund.	Municipal general revenue fund.	County poor fund.	Total.
Adams	11		$261 34		$784 02	$261 34	$1,306 70
		11	245 53		736 58	245 53	1,227 64
Allen	110		2,830 57	$2,930 50	5,412 01	2,979 82	14,152 90
		123	3,036 77	3,058 68	5,849 68	3,238 79	15,183 92
Ashland	30		747 41	1,068 89	1,068 89	851 87	3,737 06
		32	770 19	1,117 96	1,117 96	844 80	3,850 91
Ashtabula	72		1,918 56	2,877 84	2,877 85	1,918 56	9,592 81
		91	2,605 33	3,908 00	3,908 00	2,605 33	13,026 66
Athens	69		1,676 75	1,847 23	1,847 23	3,012 53	8,383 74
		72	1,728 58	1,989 37	1,989 37	2,935 62	8 642 94
Auglaize	78		1,985 44		4,933 52	3,008 22	9,927 18
		75	1,881 78		5,052 32	2,474 82	9,408 92
Belmont	102		2,699 94	1,342 43	6,210 22	3,247 06	13,499 65
		103	2,581 25	3,475 67	3,671 15	3,178 25	12,906 32
Brown	36		1,007 60		2,664 44	1,366 01	5,038 05
		35	834 70		2,325 20	1,013 57	4,173 47
Butler	174		4,522 10	4,859 93	5,297 73	7,930 70	22,610 46
		203	4,836 37	5,554 41	6,266 82	7,524 25	24,181 85
Carroll	16		410 62		974 42	668 04	2,053 08
		16	513 70		1,552 36	497 48	2,563 54
Champaign	38		950 29	1,388 11	1,388 11	1,024 93	4,751 44
		28	466 33	699 50	699 50	466 33	2,331 66
Clark	141		3,857 17	5,673 81	5,673 81	4,081 04	19,285 83
		148	3,635 67	5,331 75	5,331 75	3,879 15	18,178 32
Clermont	15		407 00	447 75	447 75	732 48	2,034 98
		19	452 73	567 15	567 15	676 56	2,263 59
Clinton	45		852 07	1,278 11	1,278 11	852 07	4,260 36
		37	717 16	1,075 76	1,075 76	717 16	3,585 84
Columbiana	133		3,275 40	4,913 10	4,913 11	3,275 40	16,377 01
		138	3,263 42	4,895 12	4,895 12	3,263 42	16,317 08
Coshocton	22		586 89	880 35	880 35	586 88	2,934 47
		25	621 88	915 40	915 40	656 70	3,109 38
Crawford	88		2,189 00		6,567 00	2,189 00	10,945 00
		85	2,213 61		6,640 83	2,213 60	11,068 04
Cuyahoga	1,669		41,823 29	62,734 94	62,734 94	41,823 29	209,116 46
		1,985	45,774 53	68,661 80	68,661 80	45,774 53	228,872 66
Darke	60		1,313 68		4,191 99	1,397 32	6,902 99
		57	1,212 39		3,930 51	1,310 17	6,453 07
Defiance	38		971 27	1,324 69	1,324 69	1,235 65	4,856 30
		48	1,124 07	1,536 84	1,536 84	1,422 55	5,620 30
Delaware	27		594 98	892 45	892 45	594 98	2,974 86
		25	611 92	917 89	917 89	611 92	3,059 62
Erie	219		4,949 91	6,850 53	6,850 52	6,098 62	24,749 58
		203	4,920 21	6,888 70	6,888 71	5,903 50	24,601 14
Fairfield	38		964 17	1,412 89	1,479 58	964 17	4,820 81
		38	990 77	1,411 51	1,560 75	990 76	4,953 79
Fayette	20		507 94	761 91	761 91	507 94	2,539 70
		21	523 06	784 59	784 59	523 05	2,615 29
Franklin	434		11,468 57	17,086 01	17,086 01	11,702 30	57,342 89
		471	11,454 18	16,920 10	16,920 09	11,976 56	57,270 93
Fulton	25		645 68		1,491 96	1,090 78	3,228 42
		26	663 44		1,627 06	1,026 69	3,317 19
Gallia	30		792 47	1,188 70	1,188 70	792 47	3,962 34
		26	646 53	969 81	969 81	646 53	3,222 68

TABULAR STATEMENT—Continued.

Counties.	Number of saloons. Settlements, 1891. Jan.	July.	State general revenue fund.	Municipal police fund.	Municipal general revenue fund.	County poor fund.	Total.
Geauga	.....	.....	.....	.....	.....	.....	.....
Greene	43	.....	$1,101 43	$1,652 14	$1,652 14	$1,101 43	$5,507 14
	.....	45	1,078 65	1,617 97	1,617 97	1,078 66	5,393 25
Guernsey	15	.....	363 93	.....	1,091 76	363 93	1 819 62
	.....	13	323 38	.....	970 12	323 38	1 616 88
*Hamilton	2,231	.....	59,244 79	85,270 70	85,270 70	66,437 76	296,223 95
	.....	2,373	57,888 13	83,625 04	83,625 05	64,302 39	289,440 61
Hancock	117	.....	3,294 74	4,328 03	5,185 13	3,665 76	16,473 66
	.....	108	2,683 24	3,649 76	4,201 33	2,881 81	13,416 14
Hardin	42	.....	1,087 48	1,631 21	1,631 21	1,087 48	5,437 38
	.....	54	1,218 76	1,828 14	1,828 14	1,218 77	6,093 81
Harrison	.....	.....	.....	.....	.....	.....	.....
	.....	.....	.....	.....	.....	.....	.....
Henry	53	.....	1,272 88	1,540 53	1,540 54	2,010 40	6,364 35
	.....	49	997 51	1,458 97	1,458 98	2,067 15	5,982 61
Highland	30	.....	755 12	1,132 68	1,132 68	755 12	3,775 60
	.....	31	735 10	1,102 64	1,102 64	735 09	3,675 47
Hocking	14	.....	329 17	493 75	493 75	329 17	1,645 84
	.....	19	451 26	649 24	649 24	506 57	2,256 31
Holmes	20	.....	532 47	569 94	569 94	989 99	2,662 34
	.....	21	502 47	522 38	522 38	965 15	2,512 38
Huron	59	.....	1,495 22	2,036 34	2,036 34	1,908 21	7,476 11
	.....	60	1,460 14	2,015 51	2,015 51	1,809 55	7,300 71
Jackson	40	.....	1,052 42	1,578 63	1,578 63	1,052 41	5,262 09
	.....	42	979 63	1,469 43	1,469 43	979 62	4,898 11
Jefferson	124	.....	3,066 42	4,599 63	4,599 63	3,066 41	15,332 09
	.....	121	3,011 26	4,516 89	4,516 90	3,011 26	15,056 31
Knox	28	.....	660 56	938 36	1,043 35	660 56	3,302 83
	.....	25	617 66	932 76	951 34	586 46	3,088 22
Lake	30	.....	872 46	1,210 44	1,210 44	1,068 95	4,362 29
	.....	38	848 65	1,283 65	1,283 66	827 27	4,243 23
Lawrence	62	.....	1,585 81	1,990 91	2,364 04	1,988 33	7 929 09
	.....	56	1,272 96	1,722 86	1,722 85	1,646 07	6,364 74
Licking	64	.....	1,657 63	2,449 11	2,449 11	1,732 25	8,288 10
	.....	79	1,734 89	2,565 03	2,565 03	1,809 51	8,674 46
Logan	1	.....	22 46	27 65	27 65	34 55	112 31
	.....	.....	.....	.....	.....	.....	.....
Lorain	61	.....	1,223 83	.....	3,671 51	1,223 83	6,119 17
	.....	29	768 98	.....	2,306 96	768 98	3,844 92
Lucas	610	.....	14,910 72	20,846 86	22,361 62	16,434 40	74,553 60
	.....	758	16,204 57	22,316 82	23,697 87	18,803 57	81,022 83
Madison	43	.....	973 74	1,460 61	1,460 61	973 74	4,868 70
	.....	46	968 28	1,452 42	1,452 42	968 28	4,841 40
Mahoning	233	.....	6,120 13	8,549 14	8,549 14	7,382 24	30 600 65
	.....	243	6,014 99	8,145 57	8 145 57	7,768 78	30,074 91
Marion	46	.....	1,554 95	1,582 44	1,582 43	1,054 96	5,274 78
	.....	53	1,332 50	1,998 75	1,998 75	1,332 50	6,662 50
Medina	3	.....	74 62	.....	.....	298 50	373 12
	.....	2	22 25	.....	.....	89 00	111 25
Meigs	28	.....	707 25	.....	2,121 75	707 26	3,536 26
	.....	34	817 82	.....	2,453 46	817 82	4,089 10
Mercer	60	.....	1,647 16	1,554 05	1,554 05	3,480 49	8,230 75
	.....	62	1,430 67	1,524 94	1,524 94	2,672 76	7,153 31
Miami	88	.....	2,277 53	.....	6,832 56	2,277 53	11,387 62
	.....	85	2,069 25	.....	6,207 79	2,069 52	10,346 29
Monroe	21	.....	522 38	149 25	1,044 74	895 51	2,611 88
	.....	24	624 71	149 25	1,205 76	1,143 82	3,123 54
Montgomery	432	.....	11,087 78	14,063 70	14,063 70	16,223 70	55,438 88
	.....	468	11,162 15	13,639 90	13,639 90	17 368 79	55,810 74
Morgan	7	.....	145 63	218 44	218 44	145 63	728 14
	.....	5	132 07	198 09	198 09	132 07	660 32
Morrow	17	.....	351 65	438 09	616 90	351 65	1,758 29
	.....	17	368 77	478 54	627 79	368 77	1,843 87
Muskingum	109	.....	2,739 90	3,617 56	4,602 15	2,739 90	13,699 51
	.....	114	2,783 77	3,984 64	4,304 73	2,845 72	13,918 86

TABULAR STATEMENT—Concluded.

Counties.	Number of saloons. Settlements, 1891. Jan.	July.	State general revenue fund.	Municipal police fund.	Municipal general revenue fund.	County poor fund.	Total.
Noble	7	.....	$155 96	$149 25	$149 25	$325 32	$779 78
	.....	6	149 25	149 25	149 25	298 50	746 25
Ottawa	65	.....	1,509 62	1,555 95	1,555 94	2,926 58	7,548 09
	.....	77	1,918 75	2,217 79	2,217 78	3,239 43	9,593 75
Paulding	32	.....	913 17	.....	2,470 89	1,181 80	4,565 86
	.....	43	883 21	.....	2 649 61	883 21	4,416 03
Perry	73	.....	1,926 82	2,450 40	2,450 40	2,806 47	9,634 09
	.....	100	2,224 66	2,776 42	2,776 42	3,345 78	11,123 28
Pickaway	44	.....	1,059 33	1,551 70	1,551 70	1,133 96	5,296 69
	.....	43	990 31	1,388 55	1,388 55	1,184 10	4,951 51
Pike	7	.....	174 12	223 88	223 88	248 75	870 63
	.....	7	174 74	224 66	224 66	249 62	873 68
Portage	32	.....	816 08	945 66	945 67	1,373 01	4,080 42
	.....	41	879 07	1,005 92	1,005 88	1,504 50	4,395 41
Preble	26	.....	642 18	587 66	1,249 91	731 11	3,210 86
	.....	25	609 90	574 62	1,105 86	759 16	3,049 54
Putnam	56	.....	1,422 77	1,692 83	1,692 10	2,305 42	7,113 85
	.....	49	1 280 08	1,531 10	1,531 86	2,058 18	6,400 46
Richland	67	.....	1,758 90	2,638 35	2,638 35	1,758 90	8,794 50
	.....	69	1,807 92	2,711 88	2,711 88	1,807 92	9,039 60
Ross	78	.....	1,984 41	3,073 31	3,073 32	1,791 04	9,922 08
	.....	84	1,958 30	2 788 21	2,788 20	2,256 79	9,791 50
Sandusky	67	.....	1,675 46	2,206 74	2,206 74	2,288 41	8,377 35
	.....	72	1,837 90	2,413 58	2,413 58	2,524 46	9,189 52
Scioto	56	.....	1,503 66	2 022 43	2,022 44	1,815 73	7,364 26
	.....	68	1,579 64	2,199 46	2,199 46	1,757 30	7,735 86
Seneca	116	.....	2,993 53	4,087 99	4,087 99	3,798 14	14,967 65
	.....	118	2,687 87	3,570 81	3,570 81	3,609 81	13,439 30
Shelby	45	.....	1,178 62	1,419 94	1,419 95	1,874 58	5,893 09
	.....	45	1,151 23	1,339 00	1,339 00	1,926 96	5,756 19
Stark	238	.....	6,684 91	7,454 58	9,373 92	9,911 18	33,424 59
	.....	284	6,903 70	7,791 86	9,629 10	10,193 81	34,518 47
Summit	153	.....	3,903 35	5,324 18	5,324 18	4,965 02	19,516 73
	.....	182	4,493 48	6,584 02	6,584 02	4,805 89	22,467 41
Trumbull	81	.....	2,410 85	2,866 70	2,866 70	3 909 91	12,054 16
	.....	105	2 489 30	3,117 79	3,117 81	3,664 17	12,389 07
Tuscarawas	99	.....	2,692 48	.....	6,086 14	4,683 75	13,462 37
	.....	124	2,924 70	.....	6,872 09	4,826 72	14,623 51
Union	19	.....	511 95	767 93	767 92	511 95	2,559 75
	.....	19	438 14	657 20	657 20	438 14	2,190 68
Van Wert	35	.....	806 52	1,209 79	1 209 78	806 52	4,032 61
	.....	34	869 26	1,303 89	1,303 90	869 26	4,346 31
Vinton	10	.....	288 15	.....	864 46	288 15	1,440 76
	.....	10	253 73	.....	761 17	253 73	1,268 63
Warren	28	.....	692 75	905 00	905 00	961 05	3,463 80
	.....	29	742 58	929 75	929 75	1,110 77	3,712 85
Washington	40	.....	962 42	.....	2 887 26	962 42	4,812 10
	.....	45	1,052 26	.....	2 971 55	1,237 50	5,261 31
Wayne	52	.....	1,281 76	844 94	2,560 34	1,721 74	6 408 78
	.....	55	1,332 56	901 41	2,738 06	1,690 76	6,662 79
Williams	27	.....	644 85	967 28	967 28	644 85	3,224 26
	.....	30	642 22	963 34	963 33	642 23	3,211 12
Wood	111	.....	2,449 87	.....	6,471 52	3,327 96	12,249 35
	.....	113	2,677 19	.....	6,825 82	3,882 95	13,385 96
Wyandot	45	.....	967 46	1,451 20	1,451 20	967 47	4,837 33
	.....	37	856 06	1,284 09	1,284 09	856 06	4,280 30
Total January	10 180	.....	$260,454 32	$332,088 05	$403,252 92	$306,656 71	$1,302,452 00
Total July	.....	11,129	264,638 58	341,953 81	407,367 58	310,394 15	1,324,354 12
Grand total, 1891	.....	.....	$525,092 90	$674,041 86	$810,620 50	$617,050 86	$2,626 806 12

* $103,309.48 to City Infirmary of Cincinnati.

STATEMENT OF RECEIPTS AND BALANCES OF EARNINGS OF THE OHIO PENITENTIARY FOR THE FISCAL YEAR 1891.

From whom.	Amount due, unpaid. Nov. 16, 1890.	Amount accruing during the year ending Nov. 15, 1891.	Total.	Amount paid into the treasury during the year.	Amount remaining unpaid November 15, 1891
B. F. Dyer, Warden	$24,012 32	$41,939 82	$65,952 14	$59,500 00	$6,452 14
Brown, Hinman, Huntington Co	.....	18,827 40	18,827 40	18,827 40	.....
Chichester & Haviland	.....	1,935 55	1,935 55	1,935 55	.....
Columbus Chair Co	2,247 29	20,597 65	22,844 94	20,405 87	2,439 07
Columbus Bolt Works	8,162 03	36,332 89	44,494 92	35,244 40	9,250 52
Corner C. C. Manufacturing Co	2,816 01	6,946 01	9,762 02	9,762 02	.....
Howard, E. D. & J. S	.....	9,037 10	9,037 10	6,172 75	2,864 35
Hayden Saddlery-Hardware Co	.....	25,298 92	25,298 92	28,298 92	.....
Lanman, E. B	2,607 60	10,369 80	12,977 40	9,660 25	3,317 15
Ohio Tool Co	.....	9,606 85	9,606 85	8,062 80	1,544 05
Patton Manufacturing Co	8,476 72	37,133 34	45,610 06	36,889 18	8,720 88
Reynolds, C. S	3,706 88	10,460 45	14,167 33	9,759 05	4,408 28
Sprague, G. B	600 68	6,632 87	7,233 55	6 098 10	1,135 45
Totals	$52,629 53	$235,118 65	$287,748 16	$250,616 29	$40,131 89

THE GRAND DUPLICATE.

The value of all taxable real estate and personal property in Ohio according to the consolidated tax duplicate of 1890, is as follows:

Real estate in cities and villages	$506,663,058
Real estate not in cities and villages	725,642,254
Chattel property	545,833,165
Total taxable values in 1890	$1,778,138,477
Net increase in the valuation, as compared with 1889	23,941,133

THE TAXES FOR 1891.

The taxes for the fiscal year 1891, levied upon the foregoing basis of $1,778,138,477, are as follows:

FOR STATE PURPOSES.

For General Revenue Fund (1 4-10 mills)	$2,487,468 53
Sinking Fund (3-10 mills)	533,028 39
Common School Fund (1 mill)	1,778,138 72
Total for State purposes (2 7-10 mills)	$4,798,635 64

FOR COUNTY PURPOSES.

For county purposes		$3,457,523 22
the poor		897,691 16
bridges		1,623,420 51
building		406,542 77
roads		1,345,806 59
payment of debts		927,333 07
indigent soldiers		425,629 42
Total for county purposes		$9,083,946 74

Local taxation as follows:

For township expenses	$1,217,721 95		
school and school-houses	8,771,258 94		
city and village taxes	9,108,743 16		
special purposes	1,723,208 37		
miscellaneous purposes	240,446 21		
Total township, city, school and special taxes		$21,061,378 63	
Total county and local taxes levied in 1890			$30,145,325 37
Total levies made in 1890 for all purposes			$34,943,961 01
Per capita on dogs—Sheep Fund			225,422 00
Total levies made in 1890 (including per capita dog tax) for all purposes			$35,169,383 01
All delinquencies and forfeitures of previous years			2,692,979 52
Total taxes for 1891, including delinquencies, etc			$37,862,362 53

The value of all taxable real estate and personal property in Ohio according to the consolidated tax duplicate of 1891, is as follows:

Real estate in cities and villages	$566,047,352
Real estate not in cities and villages	584,991,579
Chattel property	556,164,445
Total taxable values in 1891	$1,707,203,376
Net decrease in the valuation, as compared with 1890	70,935,101

THE TAXES FOR 1892.

The taxes for the fiscal year 1892, levied upon the foregoing basis of $1,707,203,376, are as follows:

FOR STATE PURPOSES.

For General Revenue Fund (1 4-10 mills)	$2,388,629 50
O. S. University Fund (1-20 mill)	85,307 71
Common School Fund (1 mill)	1,707,205 98
Total for State purposes (2 45-100 mills)	$4,181,143 19

FOR COUNTY PURPOSES.

For county purposes	$3,536,596 27	
the poor	800,729 25	
bridges	1,546,341 20	
building	399,591 06	
roads	1,183,236 78	
payment of debts	902,229 53	
indigent soldiers	358,184 64	
Total for county purposes	$8,726,908 73	

Local taxation, as follows:

For township expenses	$1,204,720 06		
school and school-houses	8,895,256 06		
city, town and village taxes	10,275,820 95		
special purposes	2,097,143 23		
miscellaneous purposes	261,487 17		
Total township, city, school and special taxes		$22,734,427 47	
Total county and local taxes levied in 1891			$31,461,336 20
Total levies made in 1891 for all purposes			$35,642,479 39
Per capita on dogs—Sheep Fund			222,131 00
Total levies made in 1891 (including per capita dog tax), for all purposes			$35,864,610 39
Add delinquencies and forfeitures of previous years			3,066,207 73
Total taxes for 1892; including delinquencies, etc.			$38,930,818 12

Grand Duplicate of Ohio for the Year 1891.

Tabular statement exhibiting the number of acres of land and the value thereof in the property, moneys and credits; the total of taxable property; the amount of tax debt, for the expenses of the State Government, and for the support of the Common and also the total amount of taxes levied for all purposes, and the total County Auditors; also including per capita tax on dogs.

Counties.	Acres of land.	Value of lands.	Value of real estate in cities and villages.	Value of personal property.	Total value.	State tax	
						Ohio State University fund, 1/20 of a mill.	General revenue fund, 1 and 1/10 mills.
Adams	364,171	$2,948,320	$434,830	$1,696,376	$5,079,526	$253 97	$7,111 31
Allen	253,235	6,511,800	5,629,080	7,058,501	19,199,381	960 04	26,879 05
Ashland	267,263	6,873,590	1,080,580	3,990,590	11,944,760	597 24	16,722 66
Ashtabula	438,267	7,267,230	3,421,580	6,868,930	17,557,740	877 83	24,580 84
Athens	313,276	3,910,400	1,359,550	3,103,305	8,373,255	418 66	11,722 56
Auglaize	246,675	4,936,280	1,405,030	3,385,892	9,727,202	486 36	13,618 08
Belmont	336,249	7,986,190	5,085,080	8,482,682	21,553,952	1,077 72	30,175 50
Brown	308,461	4,865,955	841,712	2,926,990	8,634,657	431 75	12,088 86
*Butler	288,172	10,932,170	8,444,730	9,976,653	29,353,553	1,415 55	39,635 80
Carroll	247,792	4,986,880	594,280	3,091,860	8,673,020	433 64	12,142 23
Champaign	265,283	8,128,130	2,621,600	6,191,149	16,940,879	847 00	23,717 24
Clark	247,359	8,248,730	10,985,520	11,249,294	30,483,544	1,524 22	42,676 97
Clermont	280,769	6,779,310	1,052,960	3,383,540	11,215,810	560 79	15,702 13
Clinton	257,392	6,987,260	1,396,910	4,082,226	12,466,396	623 27	17,452 90
Columbiana	335,424	8,657,880	5,120,530	9,057,340	22,835,750	1,141 78	31,970 05
Coshocton	352,032	6,162,220	963,690	4,398,440	11,524,350	576 25	16,134 11
Crawford	250,484	6,707,660	3,609,510	6,255,730	16,572,900	828 96	23,202 06
Cuyahoga	256,380	9,536,510	94,091,940	36,511,130	140,139,580	7,006 97	196,195 15
Darke	374,819	10,705,730	2,273,260	7,059,390	20,038,380	1,001 92	28,053 73
Defiance	254,973	3,539,132	1,918,660	2,415,927	7,873,719	393 70	11,023 33
Delaware	284,352	6,939,660	2,235,130	5,404,160	14,578,950	728 94	20,410 53
Erie	158,031	4,026,690	5,140,530	5,428,098	14,595,318	729 77	20,433 44
Fairfield	313,386	8,596,220	2,188,860	5,682,790	16,467,870	823 39	23,055 02
Fayette	254,582	7,364,580	1,807,220	3,834,717	13,006,517	650 33	18,209 11
Franklin	326,435	13 205,390	45,025,470	19,135,450	77,366,310	3,868 29	108,312 85
Fulton	254,229	4,298,820	564,416	1,950,450	6,813,710	340 68	9,539 21
Gallia	288,818	2,715,410	1,123,330	2,630,192	6,468,932	323 43	9,056 57
Geauga	256,939	4,530,080	201,100	2,321,355	7,052,535	352 61	9,873 45
Greene	259,053	8,517,530	2,789,560	6,418,879	17,725,969	886 33	24,816 36
Guernsey	328,709	4,736,193	986,021	2,971,849	8,694,063	434 72	12,171 79
Hamilton	232,097	18,413,660	163,023,860	55,069,140	236,506,660	11,825 38	331,110 53
Hancock	342,135	9,105,975	5,311,920	6,434,721	20,852,616	1,042 63	29,193 66
Hardin	293,708	5,816,350	1,909,870	3,595,440	11,321,660	566 10	15,850 35
Harrison	256,312	5,276,700	738,570	5,196,840	11,212,110	560 60	15,696 95
Henry	259,953	3,932,060	684,090	1,884,223	6,500,373	325 02	9,100 59
Highland	349,479	5,743,710	1,699,100	4,367,386	11,810,196	590 48	16,534 27
Hocking	268,104	2,630,953	598,239	2,027,601	5,256,793	262 84	7,359 51
Holmes	265,097	4,402,210	499,460	3,120,637	8,022,307	401 09	11,231 22
Huron	304,319	7,217,870	2,812,910	5,882,495	15 913,275	795 64	22,278 60
Jackson	253,879	1,955,556	1,440,745	2,350,246	5,746,547	287 32	8,045 06
Jefferson	257,370	7,050,440	4,007,230	7,401,010	18,458 680	922 93	25,842 15
Knox	331,038	7,600,007	1,754,129	4,986,891	14 341,027	717 07	20,077 18
Lake	136,210	3,907,910	2,856,550	5,005,040	11,769,500	588 47	16,477 31
Lawrence	283,144	2,512 830	2,273,930	2,822 302	7,609,062	380 45	10,652 69
Licking	430,184	11,060,730	4,087,170	8,615,149	23,763,049	1,188 14	33,268 35
Logan	285,683	7,499,340	1,392,360	4,197,730	13,089,430	654 47	18,325 20
Lorain	307,679	6,993,341	3,540,940	6,869,332	17,403,613	870 18	24 365 04
Lucas	201,653	5,095,040	32,447,510	12 411,280	49,953,830	2,497 69	69,935 36
Madison	294,083	7,482,290	1,395,000	4,492,953	13,370,243	668 51	18,718 34
Mahoning	259,797	6,864,360	9,078,490	8,528,600	24,471,450	1,223 57	34,260 03
Marion	252,610	6,133,120	2,551,310	5,027,327	13,711,757	685 52	19,196 46
Medina	268,701	6,221,080	761,980	5,319,820	12,302 880	615 16	17,224 07
Meigs	270,035	2,966,050	1,355,498	2,228,539	6,550,087	327 50	9,170 12
Mercer	283,680	4,965,290	817,720	2,471,600	8,254,610	412 73	11,556 45
Miami	250,128	8,928,260	5,263,140	7,391,785	21,583,185	1,079 16	30,216 45
Monroe	288,016	3,227,200	843,360	2,276,974	5,847,534	292 41	8,186 56

GRAND DUPLICATE OF OHIO FOR THE YEAR 1891.

several counties; the value of real property in cities and towns; the value of personal levied by the General Assembly for payment of the principal and interest of the State Schools; the total amount of State taxes; the total amount of all other than State taxes; amount of delinquent taxes and forfeitures of former years, as returned by the several

for 1891.							
State Common School fund, 1 mill.	Total State tax 2 and 45 100 mills	Total taxes levied in 1891, for all purposes, except per capita tax on dogs.	Delinquent taxes on real estate and forfeitures.	Delinquent taxes of 1890, and of former years, on personal property. (See Sec. 2855 and 2856, R. S.)	Total taxes for all purposes, including delinquencies, and forfeitures, except per capita tax on dogs.	Male dog tax (at $1.00 each).	Female dog tax (at $2.00 each).
$5,079 49	$12,444 77	$112,570 96	$16,685 80	$4,419 27	$133,676 03	$1,672	$166
19,199 38	47,038 47	387,992 01	23,576 39	33,551 72	445,120 12	2,328	220
11,944 76	29,264 66	180,159 76	5,613 80	2,698 68	188,472 24	1,843	150
17,557 76	43,016 43	317,800 63	19,188 24	3,622 70	340,611 57	2,211	282
8,373 25	20,514 47	191,482 11	2,616 59	2,358 25	196,456 95	1,751	262
9,727 20	23,831 64	183,575 89	1,152 38	694 94	185,423 21	2,302	204
21,553 94	52,807 16	409,442 17	10,840 80	6,142 46	426,425 43	4,017	600
8,634 91	21,155 52	183,257 76	25,986 38	41,213 71	250,457 85	2,353	246
29,353 55	70,404 90	547,242 54	22,554 68	6,998 82	576,796 04	2,485	200
8,673 02	21,248 89	128,638 65	2,160 58	8,117 88	138,917 11	1,667	264
16,940 88	41,505 12	281,581 33	6,277 75	5,874 39	293,733 47	2,059	266
30,483 59	74,684 78	522,032 49	26,972 41	7,499 46	556,504 36	2,293	388
11,215 81	27,478 73	231,192 62	21,949 45	4,819 20	257,961 27	2,535	168
12,466 37	30,542 54	205,366 25	10,907 78	3,607 06	219,881 09	1,543	228
22,835 75	55,947 58	353,835 50	11,044 47	9,344 92	374,224 89	3,343	382
11,524 35	28,234 71	210,221 53	5,034 06	2,765 34	218,020 93	2,227	322
16,572 90	40,603 61	254,936 02	5,117 12	3,580 00	263,633 14	2,114	164
140,139 39	343,341 51	4,359,048 85	183,193 77	39,570 05	4,581,815 67	3,544	334
20,038 38	49,094 03	308,809 29	8,732 44	6,642 28	324,175 01	3,515	232
7,873 75	19,290 78	198,760 09	31,998 35	14,058 77	244,817 21	1,847	50
14,578 95	35,718 42	243,744 11	14,412 64	5,234 13	263,390 88	2,052	184
14,595 32	35,758 53	307,390 45	12,437 58	8,401 74	328,229 77	1,115	120
16,467 87	40,346 28	251,603 99	5,895 95	4,533 34	262,033 28	2,561	146
13,006 53	31,865 97	215,661 29	18,240 78	5,840 99	239,743 06	1,748	190
77,366 31	189,547 45	1,624,557 97	74,233 23	28,812 72	1,727,603 92	4,103	536
6,813 71	16,693 60	128,904 79	16,140 82	1,388 05	146,433 66	1,393	102
6,469 01	15,849 01	116,790 61	1,299 34	912 50	119,002 45	1,915	360
7,052 50	17,278 56	86,032 72	1,118 09	592 66	87,743 47	1,138	114
17,725 98	43,428 67	313,478 90	14,777 46	7,829 63	336,085 99	2,378	280
8,694 14	21,300 65	169,051 60	5,160 23	2,750 64	176,962 47	1,674	144
236,507 57	579,443 48	6,271,158 23	133,334 49	77,715 70	6,482,208 42	5,465	920
20,852 62	51,088 91	485,288 85	12,955 65	10,336 35	508,580 85	3,136	438
11,321 66	27,738 11	246,832 66	44,612 56	27,156 49	318,601 71	1,601	108
11,212 11	27,469 66	154,443 99	1,352 32	931 98	156,728 29	1,573	204
6,500 44	15,926 05	166,506 22	32,496 56	21,0.6 21	220,028 99	2,104	166
11,810 20	28,934 95	193,686 25	23,357 24	26,404 61	243,448 10	1,716	278
5,256 79	12,879 14	98,802 99	3,757 80	2,965 69	105,526 48	1,620	178
8,022 31	19,654 62	128,149 39	1,664 57	1,789 81	131,603 77	2,082	178
15,913 28	38,987 52	264,540 72	10,425 10	5,126 28	280,092 10	2,123	186
5,746 53	14,078 91	126,351 18	7,984 36	3,501 54	137,837 08	1,608	338
18,458 68	45,223 76	325,182 07	5,670 39	1,729 11	332,581 57	2,211	236
14,340 93	35,135 18	228,469 55	6,585 45	4,696 31	239,151 31	2,014	244
11,769 50	28,835 28	176,990 94	1,410 26	1,076 27	179,477 47	947	292
7,609 07	18,642 21	183,382 50	51,122 12	17,661 54	252,166 16	2,453	286
23,763 07	58,219 56	449,671 10	13,586 72	7,704 55	470,962 37	3,381	710
13,089 43	32,069 10	232,387 00	18,123 54	8,710 32	259,220 86	2,146	250
17,403 60	42,638 82	262,186 09	1,514 90	3,968 07	267,669 06	2,462	214
49,953 83	122,386 88	1,658,268 59	339,392 96	40,065 73	2,037,727 28	2,964	192
13,370 25	32,757 10	215,318 57	15,248 11	7,894 77	238,461 45	1,593	234
24,471 45	59,955 05	476,070 33	11,478 64	16,527 85	504,076 82	2,511	300
13,711 75	33,593 73	331,270 17	8,203 92	4,452 30	343,926 39	2,057	306
12,302 91	30,142 14	156,689 45	308 06	329 34	157,326 85	1,704	184
6,550 09	16,047 71	140,904 66	9,986 22	2,585 29	153,477 17	1,602	294
8,254 61	20,223 79	168,352 33	12,486 01	8,465 60	189,303 94	2,265	122
21,583 19	52,878 80	406,133 58	13,348 74	9,680 62	429,162 94	2,701	332
5,817 56	14,326 53	87,036 23	2,750 68	4,167 22	93,954 13	2,317	232

Grand Duplicate of Ohio for the Year 1891—Concluded.

Counties.	Acres of land.	Value of lands.	Value of real estate in cities and villages.	Value of personal property.	Total value.	State tax	
						Ohio State University fund, $\frac{1}{20}$ of a mill.	General revenue fund. 1 and $\frac{4}{10}$ mills.
Montgomery	$283,147	$13,933,350	$25,921,680	$18,847,500	$58,702,530	$2,935 13	$82,183 54
Morgan	261,975	3,680,526	581,742	2,935,299	7,197,567	359 86	10,076 56
Morrow	255,081	5,803,022	499,601	3,553,156	9,855,779	492 78	13,798 06
Muskingum	418,196	8,965,641	5,796,780	8,487,297	23,249,718	1,162 51	32,549 60
Noble	253,701	3,454,010	195,880	1,964,725	5,614,615	280 74	7,860 45
Ottawa	172,428	3,581,840	793,900	2,942,932	7,318,672	365 94	10,246 14
Paulding	257,339	3,038,650	397,060	1,342,014	4,777,724	238 86	6,688 81
Perry	255,102	4,509,674	965,852	3,436,420	8,911,946	445 61	12,476 76
Pickaway	315,003	9,951,940	1,534,890	5,116,566	16,603,396	830 16	23,244 75
Pike	275,867	2,232,590	411,173	1,680,945	4,324,708	216 22	6,054 59
Portage	315,784	8,389,665	1,408,795	7,410,728	17,209,188	860 46	24,092 86
Preble	267,331	7,917,360	1,658,090	5,504,410	15,079,860	753 98	21,112 88
Putnam	300,933	5,914,370	1,039,140	2,680,029	9,633,539	481 70	13,488 91
Richland	305,859	8,059,100	4,917,230	7,549,090	20,525,420	1,026 27	28,735 59
Ross	423,523	7,919,080	3,405,045	7,227,595	18,551,720	927 53	25,972 37
Sandusky	253,096	6,737,770	2,273,355	4,563,274	13,574,399	678 63	19,004 10
Scioto	374,476	3,034,290	2,920,160	3,897,485	9,851,935	492 60	13,792 71
Seneca	343,440	9,667,820	4,453,510	6,290,450	20,411,780	1,020 58	28,576 48
Shelby	254,584	6,222,070	1,526,020	3,633,370	11,381,460	569 02	15,934 09
Stark	355,259	14,312,920	10,376,420	14,199,570	38,888,910	1,944 45	54,444 47
Summit	257,894	11,304,300	8,300,230	10,137,320	29,741,850	1,487 11	41,638 59
Trumbull	391,778	7,770,600	2,302,980	8,556,751	18,630,331	931 49	26,082 44
Tuscarawas	355,114	8,111,930	3,002,620	5,954,159	17,068,709	853 44	23,896 17
Union	270,663	6,602,730	864,820	2,690,280	10,157,830	507 91	14,220 94
Van Wert	255,474	3,996,990	1,301,410	3,524,580	8,822,980	441 05	12,352 16
Vinton	256,322	1,658,529	264,495	1,487,912	3,410,936	170 53	4,775 29
Warren	252,620	7,209,740	1,988,250	6,519,832	15,717,822	785 89	22,004 95
Washington	398,286	5,455,670	2,423,970	4,463,352	12,347,992	617 40	17,287 19
Wayne	344,022	10,477,580	2,664,300	7,883,753	21,025,633	1,051 33	29,435 87
Williams	262,116	5,022,710	1,067,560	2,915,515	9,005,785	450 29	12,608 09
Wood	385,970	9,379,920	2,474,670	7,360,650	19,215,240	960 76	26,901 84
Wyandot	255,398	6,070,910	1,277,950	4,463,540	11,812,400	590 62	16,537 36
Totals	$25,515,885	$584,991,579	$566,047,352	$556,164,445	$1,707,203,376	$85,307 71	$2,388,629 50

*The Miami University lands (22,529 acres), appraised at $1,042,250, are exempt from all State taxes, except those for school purposes.

GRAND DUPLICATE OF OHIO FOR THE YEAR 1891—Concluded.

for 1891.							
State common school fund, 1 mill.	Total State tax, 2 and $\frac{4.5}{100}$ mills.	Total taxes levied in 1891, for all purposes, except per capita tax on dogs.	Delinquent taxes on real estate and forfeitures.	Delinquent taxes of 1890, and of former years, on personal property. See Sec. 2855 and 2856, R. S.	Total taxes for all purposes, including delinquencies, and forfeitures, except per capita tax on dogs.	Male dog tax (at $1.00 each.)	Female dog tax (at $2.00 each.)
$58,702 53	$143,821 20	$1,093,449 28	$26,315 87	$8,566 92	$1,128,332 07	$3,561	$378
7,197 55	17,633 97	143,036 95	254 39	1,650 38	144,941 72	1,689	328
9,355 82	24,146 66	128,805 20	4,095 10	1,819 30	134,719 60	1,344	102
23,249 72	56,961 83	448,491 36	8,178 65	7,885 97	464,555 98	3,178	530
5,614 61	13,755 80	101,121 99	2,596 36	5,152 09	108,870 44	1,974	272
7,318 67	17,930 75	126,424 10	5,454 44	818 40	132,696 94	1,486	122
4,777 71	11,705 38	187,872 61	77,706 75	9,347 98	274,927 34	1,874	200
8,911 94	21,834 31	173,531 20	8,105 24	9,782 87	191,419 31	2,311	302
16,603 41	40,678 32	283,410 52	3,991 15	2,487 85	289,889 52	2,133	194
4,324 70	10,595 51	84,748 18	18,969 52	16,886 53	120,604 23	1,084	154
17,209 19	42,162 51	218,659 74	2,022 57	3,457 96	224,140 27	2,049	216
15,079 82	36,946 68	219,499 78	4,862 51	1,964 63	226,326 92	1,496	94
9,635 01	23,605 62	205,561 66	17,779 86	5,623 33	228,964 85	2,236	86
20,525 42	50,287 28	374,947 43	10,239 00	5,426 79	390,613 22	2,563	240
18,551 71	45,451 61	322,451 44	11,020 63	4,998 56	338,470 63	2,316	244
13,574 41	33,257 14	267,285 78	14,123 25	9,035 66	290,444 69	1,906	88
9,851 93	24,137 24	230,699 31	30,814 73	13,140 86	274,654 90	1,660	186
20,411 78	50,008 84	352,318 35	4,535 77	976 66	357,830 78	2,431	208
11,381 46	27,884 57	207,816 99	6,999 42	3,689 18	218,505 59	2,169	196
38,888 91	95,277 83	718,425 68	35,145 15	22,932 16	776,502 99	4,965	400
29,741 85	72,867 55	506,176 05	6,160 47	412,894 13	925,230 65	3,029	264
18,630 34	45,644 27	277,030 04	3,684 44	2,472 92	283,187 40	3,035	458
17,068 71	41,818 32	343,454 83	3,745 48	10,014 35	357,214 66	3,395	398
10,157 83	24,886 68	195,405 73	32,421 73	12,856 04	240,683 50	1,771	322
8,823 00	21,616 21	229,581 31	23,579 91	5,658 39	258,819 61	2,193	164
3,410 92	8,356 74	70,147 65	7,832 43	2,293 93	80,274 01	1,000	182
15,717 82	38,508 66	259,206 03	3,876 42	1,500 77	264,583 22	1,858	208
12,347 99	30,252 58	255,386 59	3,256 26	2,737 83	261,380 68	2,937	432
21,025 62	51,512 82	261,466 21	6,533 90	26,718 52	294,718 63	3,059	236
9,005 78	22,064 16	182,434 34	4,643 87	3,317 28	190,395 49	1,636	270
19,215 24	47,077 34	329,983 00	30,711 16	8,699 68	369,393 84	3,124	262
11,812 40	28,940 38	184,422 54	4,749 61	38,567 19	227,739 34	1,937	158
$1,707,205 98	$4,181,143 19	$35,642,479 39	$1,812,885 77	$1,253,321 96	$38,708,687 12	$199,511	$22,620

SHOWING THE APPROPRIATIONS, DISBURSEMENTS AND BALANCES OF THE GENERAL REVENUE FUND EACH YEAR FOR THT LAST TEN YEARS.

Year.	Amount appropriated.	Amount disbursed.	Cash balance Nov. 15.
1882	$2,767,437 19	$2,551,753 17	$413,356 29
1883	2,922,236 36	2,564,940 78	618,876 00
1884	2,898,713 00	2,946,163 99	587,653 58
1885	3,524,145 95	3,045,425 12	98,138 47
1886	3,079.852 89	3,079,511 41	272,794 73
1887	3,136 451 23	3,056,667 47	65,364 09
1888	3,099,893 79	3,349,328 13	26,752 71
1889	3,299,837 85	3,359,012 16	22,363 88
1890	3,483,301 20	3,513,521 49	71,998 52
1891	3,678,416 14	3,536 672 89	281,544 84
Totals	$31,890,284 91	$31,082,996 62	.....

Banks in Ohio for the Year Ended April 12, 1891.

(Reported by County Auditors.)

Counties.	National banks.		Banking associations incorporated under act of February 24, 1845.		Savings and loan associations incorporated under act of February 26, 1873.		Unincorporated (private) banks.		Total.	
	Number.	Capital.	Number.	Capital.	Number.	Capital.	Number.	Capital.	Number.	Capital.
Adams					1	$13,430	2	$3,822	3	$17,252
Allen	4	$480,000	2	$46,900	2	3,000,000	3	22 100	11	3,549 000
Ashland	1	50,000					3	75,000	4	125,000
Ashtabula	5	413,380			2	75,310	2	27,113	9	515,803
Athens	1	50,000					2	43,000	3	93 000
Auglaize	3	201,920	3	47,650					6	249,570
Belmont	8	850,000							8	850,000
Brown	3	250,000					1	5,000	4	255,000
Butler	5	950,000					4	77,964	9	1,027,964
Carroll							3	25,079	3	25,079
Champaign	5	452,100					3	5,400	8	457,500
Clark	5	1,300,000					4	98,280	9	1,398,280
Clermont	4	300 000					1	4,000	5	304,000
Clinton	2	200,000					5	125,000	7	325,000
Columbiana	7	560,000					8	74,000	15	634,000
Coshocton							2	18,000	2	18,000
Crawford	5	320,000					2	46,000	7	366,000
Cuyahoga	10	7,550,000			16	1,508,000	3	38 084	29	9,096,084
Darke	4	270,000							4	270,000
Defiance	2	200,000			3	1,090,000			5	1,290,000
Delaware	2	200,000					3	58,130	5	258,130
Erie	6	650,000			1	50,000	1	30,000	8	750,000
Fairfield	1	54,910					2	30,686	3	85,596
Fayette							4	300,000	4	300,000
Franklin	9	1,185,000					9	545,000	18	1,730,000
Fulton							4	29,615	4	29 615
Gallia	2	100,000	1	80,000	1	1,000,000			4	1,180,000
Geauga							1	47,000	1	47,000
Greene	4	248,000					4	55,000	8	303,000
Guernsey	4	350,000							4	350,000
Hamilton	16	7,858,922					6	200,019	22	8,058,941
Hancock	3	330,000					2	150,000	5	480,000
Hardin	2	108,252			1	70,454	4	9,820	7	188,526
Harrison	3	170,000					3	28,000	6	198,000
Henry							3	13,360	3	13,360
Highland	3	300,000					4	98,100	7	398,100
Hocking							2	100,000	2	100,000
Holmes							2	7,086	2	7,086
Huron	5	300,000	3	82,000	1	*	2	*	11	382,000
Jackson	2	100,000					2	79,000	4	179,000
Jefferson	4	448,133					4	218,671	8	666,804
Knox	2	100,000			1	25,000	3	82,000	6	207,000
Lake	1	200,000	1	50,000	1	100,000	2	50,000	5	400,000
Lawrence	3	650,000					2	9,007	5	659,007
Licking	2	250,000	1	75,000	6	3,520,000	6	25,000	15	3,870,000
Logan	2	200,000					4	50,000	6	250,000
Lorain	4	410,000			2	225,000	1	3,785	7	638,785
Lucas	5	1,700,000			2	225,000	3	*	10	1,925,000
Madison	1	120,000					4	68,007	5	188,007
Mahoning	5	1,179,000			2	160,000	1	150,000	8	1,489 000
Marion							8	202,150	8	202 150
Medina	1	75,000					3	32,500	4	107,500
Meigs	2	150,000					1		3	150,000
Mercer							4	32,890	4	32,890
Miami	6	820,000					2	15,000	8	835 000
Monroe					1	50,000			1	50,000
Montgomery	9	2,250,000							9	2,250,000
Morgan	2	175,000			1	100,000	1	100,000	4	375,000
Morrow	3	200,000					1	25,000	4	225,000
Muskingum	3	550 000			2	35,000	3	16,816	8	601,816
Noble	2	120,000							2	120,000
Ottawa					2	50,000			2	50,000
Paulding							3	125,000	3	125,000

BANKS IN OHIO, ETC.—Concluded.

Counties.	National banks.		Banking associations incorporated under act of February 24, 1845.		Savings and loan associations incorporated under act of February 26, 1873.		Unincorporated (private) banks.		Total.	
	Number.	Capital.	Number.	Capital.	Number.	Capital.	Number.	Capital.	Number.	Capital.
Perry	.....	.....	.....	.....	.....	.....	3	$127,500	3	$127,500
Pickaway	3	$390,370	.....	.....	.....	.....	1	6,120	4	396,490
Pike	.....	.....	.....	.....	.....	.....	1	1,575	1	1,575
Portage	4	430,000	.....	.....	.....	.....	2	15,000	6	445,000
Preble	1	50 000	.....	.....	3	$900,000	4	144,000	8	1 094,000
Putnam	.....	.....	.....	.....	.....	.....	5	35,442	5	35,442
Richland	3	300,000	1	$120,000	.....	.....	3	22,150	7	442,150
Ross	3	550,000	.....	.....	2	55,000	3	*	8	605,000
Sandusky	3	200,000	.....	.....	3	100,000	1	12,000	7	312,000
Scioto	3	475,000	.....	.....	1	50,000	.....	.....	4	525,000
Seneca	2	300,000	.....	.....	3	175,000	4	41,500	9	516,500
Shelby	.....	.....	.....	.....	.....	.....	2	172 900	2	172 900
Stark	6	900,000	3	200,000	.....	.....	6	99,400	15	1,199,400
Summit	3	575 000	.....	.....	3	250,000	.....	.....	6	825,000
Trumbull	7	525,000	.....	.....	1	200,000	.....	.....	8	725,000
Tuscarawas	3	150,000	.....	.....	.....	.....	9	224 863	12	374,863
Union	.....	.....	.....	.....	.....	.....	6	92 810	6	92,810
Van Wert	2	160,000	.....	.....	.....	.....	.....	.....	2	160,000
Vinton	1	50,000	.....	.....	.....	.....	.....	.....	1	50,000
Warren	4	250,000	.....	.....	.....	.....	4	34,553	8	284,553
Washington	2	200,000	.....	.....	.....	.....	1	15,000	3	215,000
Wayne	2	128 900	.....	.....	.....	.....	3	22,000	5	150 900
Williams	2	110,000	.....	.....	.....	.....	4	13,070	6	123,070
Wood	2	110,000	.....	.....	7	92,000	2	45,000	11	247,000
Wyandot	1	115,990	.....	.....	.....	.....	5	116,990	6	232,980
Total	250	$41,919,877	15	$701,550	71	$13,119,194	231	$4,916,357	567	$60,676,978

*No report of capital stock.

BONDS EXEMPT FROM TAXATION, 1890.

Counties.	Exempt from taxation, amount of.	Counties.	Exempt from taxation, amount of.
Adams	$60,180	Logan	$15,885
Allen	4,000	Lorain	8,400
Ashland	12,535	Lucas	.....
Ashtabula	39,450	Madison	.....
Athens	39,984	Mahoning	49,625
Auglaize	.....	Marion	15,500
Belmont	29,050	Medina	275
Brown	22,710	Meigs	17,578
Butler	1,785	Mercer	34,820
Carroll	5,655	Miami	.....
Champaign	2,550	Monroe	10,110
Clark	2,000	Montgomery	2,800
Clermont	40,170	Morgan	35,355
Clinton	9,000	Morrow	4,094
Columbiana	7,170	Muskingum	77,930
Coshocton	10,120	Noble	26 300
Crawford	2,180	Ottawa	11,300
Cuyahoga	53,900	Paulding	.....
Darke	5,225	Perry	79,810
Defiance	640	Pickaway	2,660
Delaware	.....	Pike	1,810
Erie	.....	Portage	52,100
Fairfield	38,250	Preble	.....
Fayette	.....	Putnam	70
Franklin	8,626	Richland	.....
Fulton	1,200	Ross	11,200
Gallia	11,380	Sandusky	2,000
Geauga	1,000	Scioto	7,523
Greene	26,500	Seneca	.....
Guernsey	4,304	Shelby	17,500
Hamilton	1,283,640	Stark	29,640
Hancock	9,375	Summit	9,180
Hardin	600	Trumbull	184,880
Harrison	6,000	Tuscarawas	9,064
Henry	2,105	Union	280
Highland	372,550	Van Wert	.....
Hocking	11,815	Vinton	1,200
Holmes	11,905	Warren	38,090
Huron	4,105	Washington	51.384
Jackson	18,787	Wayne	2,000
Jefferson	2,600	Williams	.....
Knox	3,562	Wood	3,320
Lake	5,850	Wyandot	8,090
Lawrence	48,650		
Licking	20,640	Totals	$3,063,521

STATISTICS OF RELIEF FURNISHED INDIGENT SOLDIERS, SAILORS AND MARINES OF OHIO, FOR THE YEAR ENDING JUNE 30, 1891.

Counties.	Soldiers, sailors and marines.	Wives and widows.	Minor children.	Total.
Adams	$691 00	$710 00	$120 00	$1,524 00
Allen	2,991 00	1,972 00	70 00	5,033 00
Ashland	2,027 00	1,300 00	12 00	3,339 00
Ashtabula	2,476 00	1,000 00	600 00	4,076 00
Athens	2,546 00	540 00	.....	3,086 00
Auglaize	2,568 25	406 00	270 00	3,244 25
*Belmont	.....	.....	.....	5,040 70
Brown	1,039 25	989 25	.....	2,028 50
Butler	3,304 50	3,135 00	193 00	6,632 50
Carroll	2,008 24	669 41	.....	2,677 65
Champaign	3,319 00	1,699 00	.....	5,018 00
Clark	4,299 35	4,645 00	54 00	8,998 35
Clermont	1,729 90	1,529 90	814 95	4,074 75
Clinton	1,204 50	600 00	75 00	1,879 50
Columbiana	2,053 60	2,463 00	12 00	4,528 00
Coshocton	2,744 50	1,038 00	.....	3,782 50
Crawford	1,715 00	1,721 00	.....	3,436 00
*Cuyahoga	.....	.....	.....	32,216 20
Darke	4,256 00	1,737 00	.....	5,993 00
Defiance	572 00	785 00	.....	1,357 00
Delaware	3,779 65	1,392 00	24 00	5,195 65
Erie	2,037 00	1,126 00	81 00	3,244 00
Fairfield	2,520 00	2,394 00	241 00	5,155 00
Fayette	2,587 00	1,586 50	149 00	4,322 50
Franklin	4,924 00	6,642 50	226 00	11,792 50
Fulton	1,030 40	606 00	.....	1,636 40
Gallia	1,450 00	1,279 00	300 00	3,029 00
Geauga	1,005 00	300 00	390 00	1,695 00
Greene	2,576 00	1,561 00	130 00	4,267 00
Guernsey	1,187 67	673 00	524 49	2,385 16
*Hamilton	.....	.....	.....	44,118 50
Hancock	2,148 80	727 42	.....	2,876 22
*Hardin	.....	.....	.....	1,765 88
Harrison	1,590 85	636 15	318 25	2,545 25
Henry	966 00	1,663 00	.....	2,629 00
Highland	2,693 00	2,410 00	348 00	5,451 00
Hocking	835 50	699 00	35 50	1,570 00
Holmes	1,213 00	276 00	50 00	1,539 00
Huron	3,800 90	1,634 00	.....	5,434 90
Jackson	799 95	510 00	154 30	1,444 25
Jefferson	2,612 57	1,710 19	225 00	4,547 76
Knox	1,191 25	1,918 00	95 00	3,204 25
Lake	2,080 00	1,120 00	99 20	3,299 20
Lawrence	292 00	583 66	875 60	1,751 26
Licking	2,250 00	1,510 00	306 00	4,066 00
Logan	2,430 00	2,612 00	.....	5,042 00
Lorain	2,560 00	2,228 00	48 00	4,836 00
Lucas	2,444 13	5,522 10	331 92	8,298 15
Madison	2,123 00	1,085 00	328 00	3,536 00
Mahoning	2,831 50	2,590 50	602 30	6,024 30
Marion	2,270 00	618 85	87 00	2,975 85
Medina	1,331 00	759 00	.....	2,090 00
Meigs	1,270 00	1,243 25	26 00	2,539 25
Mercer	1,002 50	972 00	.....	1,974 50
Miami	3,113 58	2,271 00	119 00	5,503 58
Monroe	893 00	337 00	33 00	1,263 00
Montgomery	7,587 00	10,750 00	286 00	18,623 00
*Morgan	.....	.....	.....	2,427 57
Morrow	1,904 64	1,466 88	675 84	4,047 36
Muskingum	5,167 04	2,422 05	484 41	8,073 50
Noble	758 00	456 00	.....	1,214 00
Ottawa	698 00	856 00	.....	1,554 00
Paulding	1,003 67	365 70	57 30	1,426 67
Perry	880 00	927 00	360 00	2,167 00
Pickaway	1,616 00	1,098 00	58 50	2,772 50
Pike	1,061 00	830 00	25 00	1,916 00
Portage	2,569 00	1,236 00	69 00	3,874 00
Preble	5,110 50	1,165 00	.....	6,275 50
Putnam	991 65	732 00	.....	1,723 65

STATISTICS OF RELIEF FURNISHED INDIGENT SOLDIERS, ETC.—Concluded.

Counties.	Soldiers, sailors and marines.	Wives and widows.	Minor children.	Total.
Richland	$1,387 00	$1,121 00	.....	$2,508 00
Ross	4,630 50	1,624 50	$32 00	6,287 00
Sandusky	1,140 00	1,900 50	100 00	3,140 50
Scioto	1,266 53	998 00	9 00	2,273 53
Seneca	3,457 50	3,527 14	128 62	7,113 26
Shelby	2,362 00	720 00	48 00	3,130 00
Stark	7,490 20	5,074 55	110 00	12,674 75
Summit	2,355 00	3,235 00	.....	5,590 00
Trumbull	1,998 00	2,328 00	270 00	4,596 00
Tuscarawas	2,019 00	1,293 00	5 00	3,317 00
Union	1,830 79	1,050 00	.....	2,880 79
Van Wert	1,100 77	1,369 00	.....	2,469 77
Vinton	1,038 00	185 00	150 00	1,373 00
Warren	2,217 00	1,309 00	109 00	3,635 00
Washington	1,447 50	1,125 00	.....	2,572 50
Wayne	3,905 50	2,477 00	144 00	6,526 50
Williams	802 00	871 00	114 00	1,787 00
Wood	1,912 00	1,662 00	267 00	3,841 00
Wyandot	1,118 00	1,328 00	24 00	2,470 00
Totals	$182,190 53	$135,638 00	$11,895 18	$415,292 56

* Relief furnished not classified.

Jail Statistics.

[Reported by County Sheriffs.]

FOR YEAR ENDED JUNE 30, 1891.

Counties.	Nativity of prisoners.																	Total number native, foreign born and unknown.
	Native born.			Foreign born.														
	Ohio.	Other States.	Total number native born.	British America and Canada.	England and Wales.	France.	Germany.	Holland and Belgium.	Ireland.	Italy.	Russia.	Scotland.	Sweden and Norway.	Switzerland.	Other countries.	Unknown.	Total number foreign born and unknown.	
Adams	21	2	23															23
Allen	132	21	153			1	2		2				1				6	159
Ashland	36		36															36
Ashtabula	39	25	64		2		1		14	3			10				30	94
Athens	96	17	113	1	4		2	4	5			1				4	21	134
Auglaize			30			1	7										8	38
Belmont	123	68	191	2	7		9		13								31	222
Brown	29	2	31															31
Butler	48	40	88	3			14		19			2		1		5	44	132
Carroll	19	7	26		8		5		6								19	45
Champaign	76	9	85				1										1	86
Clark	225	62	287		3	2			40		4				14		63	350
Clermont	25	9	34				1										1	35
Clinton	39	4	43						1								1	44
Columbiana	97	26	123	3	12		3		7						7		32	155
Coshocton	24		24				1	1									2	26
Crawford	29	16	45	3			3		5	2							13	58
Cuyahoga	305	240	545	15	51	4	117	2	62	8	10	7	8	1	87	60	432	977
Darke	44	4	48				1										1	49

Defiance	15	21	36	1			3										4	40
Delaware	29	2	31		1				1	1							3	34
Erie	40	20	60	1	1		18		14						1	7	42	102
Fairfield	35	3	38						1								1	39
Fayette	39	5	44															44
Franklin			238	2	4	1	11		48	4	8			2			80	318
Fulton	7	6	13											2			2	15
Gallia	40	10	50															50
Geauga	13	4	17						1						2		3	20
Greene	57	2	59															59
Guernsey			81															81
Hamilton	636	531	1,167	5	16	2	126	1	65	5	5	1			4		230	1,397
Hancock	56		56															56
Hardin	60		60						1									61
Harrison	69		69						9	2							11	80
Henry	33		33	2	2		4									2	10	43
Highland	152		152						4						6		10	162
Hocking	86	1	87		5							7					12	99
Holmes	11	1	12															12
Huron	12	30	42		4		8		12			3				3	30	72
Jackson	92		92		3				5								8	100
Jefferson	186	82	268		4		20		5	10		5			6		50	318
Knox	141	116	257		2		2		6						4		14	271
Lake	84		84				11		40			3			31	6	91	175
Lawrence	182	5	187															187
Licking	46	9	55				2										2	57
Logan	116	44	160	1	2	1	3		10						1		18	178
Lorain	60	13	73	1	3		8		2			1			2	8	25	98
Lucas	80	53	133	8	5	4	21	1	9	1	7	2	2				60	193
Madison	18	2	20															20
Mahoning	96	13	109		4		10		28	8							50	159
Marion	46	3	49				3										3	52
Medina	45	10	55		4		3								1	4	12	67
Meigs	102	14	116				3		2			1					6	122
Mercer	19	3	22				1								1		2	24
Miami	46	23	69		1		3		7	1						4	16	85
Monroe	36	3	39				1										1	40
Montgomery	273	86	359	15	5		25		30	1	4			2	3		85	444
Morgan	21		21															21
Morrow	11	2	13															13
Muskingum	32	67	99			1	3		5	7						2	18	117
Noble	44		44						1								1	45
Ottawa	14	4	18				5										5	23
Paulding			80															80
Perry	14	6	20		4				1								5	25
Pickaway	48	2	50															50
Pike	46		46															46
Portage	39	15	54				3		4	4		1			1	7	20	74
Preble	14	10	24						3			1					4	28
Putnam	22		22							2							2	24
Richland	60	6	66		2		2										4	70
Ross	51	6	57															57
Sandusky	22	3	25	1	1		2		1								5	30

JAIL STATISTICS—Continued.

Counties.	Nativity of prisoners.																	
	Native born.			Foreign born.														
	Ohio.	Other States.	Total number native born.	British America and Canada.	England and Wales.	France.	Germany.	Holland and Belgium.	Ireland.	Italy.	Russia.	Scotland.	Sweden and Norway.	Switzerland.	Other countries.	Unknown.	Total number foreign born and unknown.	Total number native, foreign born and unknown.
Scioto	93	10	103															103
*Seneca	64		64															64
Shelby	125	4	129				1		3								4	133
Stark	117	77	194	2	10	2	18		7	1		7		6	2		55	249
Summit	42	12	54		4	1	4		4	1				2	1		17	71
Trumbull	62	36	98	2	5	1	3	2	10			1			2	2	28	126
Tuscarawas	49	6	55		3		3							6			12	67
Union	10	9	19															19
Van Wert	45	2	47				2										2	49
Vinton	56	1	57															57
Warren	46	14	60															60
Washington	56	9	65															65
Wayne	45	2	47				1		2								3	50
Williams			41															41
Wood	41	9	50	6	2		3					1			1		13	63
Wyandot	43	14	57				1		1								2	59
Totals	5,797	1,993	8,260	74	184	21	504	11	516	61	38	44	21	22	177	144	1,787	10,047

*No record of nativity of prisoners.

JAIL STATISTICS—Continued.

Counties.	Number of prisoners under age.	Color of prisoners.		Sex.		Education.			Cost of keeping.		Condition of jail.	Remarks.
		White.	Colored.	Male.	Female.	Wholly illiterate.	Able to read and write.	Received a higher education	Daily average per prisoner.	Total cost for year—all prisoners.	Sanitary.	
Adams	3	20	3	23	.....	.....	23	.....	78½	$300 00	.....	Unsafe.
Allen	5	154	5	155	4	1	158	.....	50	2,801 75	Good.	
Ashland	1	36	.....	35	1	5	31	3	50	137 31	"	
Ashtabula	6	92	2	87	7	15	79	1	50	1,259 00	"	
Athens	17	125	9	120	14	18	116	1	50	2,247 50	"	
Auglaize	4	37	1	35	3	4	34	.....	57	498 50	"	
Belmont	31	200	22	200	22	20	202	5	50	3,859 00	"	
Brown	5	24	7	30	1	.....	31	2	50	566 70	"	
Butler	26	127	5	127	5	15	117	10	65	2,401 56	Ven il'tion not good	
Carroll	.....	45	.....	43	2	10	35	.....	58	262 45		
Champaign	5	71	15	78	8	.....	.....	.....	57	1,162 13	Good.	
Clark	45	195	155	308	42	50	300	.....	40	1,600 00	"	
Clermont	1	33	2	33	2	.....	35	11	50	425 00	Good	New jail in construction.
Clinton	2	33	11	42	2	2	42	.....	43	363 70	"	
Columbiana	17	148	7	152	3	38	117	13	50	1,008 50	Bad.	
Coshocton	5	26	.....	25	1	.....	26	.....	50	245 50	Good.	
Crawford	13	58	.....	57	1	.....	58	8	50	1,289 00	"	
Cuyahoga	166	893	84	849	128	.....	.....	.....	50	6,143 00	"	
Darke	10	49	.....	47	2	12	37	.....	50	850 00	"	
Defiance	6	37	3	33	7	.....	.....	.....	78	365 38		
Delaware	6	33	1	29	5	.....	34	.....	50	546 50	Good.	
Erie	3	99	2	98	4	10	92	40	50	967 60	"	
Fairfield	8	37	2	38	1	6	33	.....	55	328 00	Not good.	
Fayette	20	36	8	40	4	15	29	10	57	764 20	Good.	
Franklin	18	318	.....	289	29	.....	.....	.....	50	6,439 00	"	
Fulton	.....	15	.....	13	2	.....	15	.....	60	218 00	"	
Gallia	17	41	9	46	4	.....	.....	.....	50	613 65	"	
Geauga	1	19	1	20	.....	.....	.....	.....	50	63 00	Bad.	
Greene	10	37	22	57	2	1	58	4	50	375 00		
Guernsey	10	79	2	78	3	.....	.....	.....	50	805 00	Good.	
Hamilton	173	1,120	277	1,223	174	76	1,321	17	50	12,191 00	"	

JAIL STATISTICS—Concluded.

Counties	Number of prisoners under age.	Color of prisoners.		Sex.		Education.			Cost of keeping.		Condition of jail.	Remarks.
		White.	Colored.	Male.	Female.	Wholly illiterate.	Able to read and write.	Received a higher education	Daily average per prisoner.	Total cost for year—all prisoners.	Sanitary.	
Hancock	.....	55	1	52	4	1	55	16	64	$797 90	Good.	
Hardin	1	58	3	58	3	6	55	1	67	567 00	Good	One died.
Harrison	8	57	23	77	3	.....	.....	.....	50	450 00	"	
Henry	3	43	.....	37	6	15	28	.....	50	300 00		
Highland	30	93	69	153	9	20	142	.....	50	1,698 00	Bad.	
Hocking	13	94	5	91	8	5	94	7	52	1,099 30	Fair.	
Holmes	3	12	.....	10	2	.....	12	.....	57	128 20	Good.	
Huron	14	72	.....	72	.....	4	68	6	50	960 00	"	
Jackson	19	96	4	91	9	17	83	9	55	1,884 10	"	
Jefferson	13	305	13	297	21	8	318	.....	50	2,147 30	"	
Knox	.....	264	7	265	6	.....	.....	.....	50	1,153 70		
Lake	20	175	.....	160	15	4	171	.....	50	1,350 00	Ventilation bad.	
Lawrence	21	167	20	160	27	25	162	10	50	2,129 05	Fair.	
Licking	10	56	1	50	7	14	43	.....	50	914 00	Good.	
Logan	31	168	10	165	13	.....	.....	.....	50	994 10	"	
Lorain	30	87	11	97	1	4	94	10	50	771 00	Very bad.	
Lucas	27	182	11	188	5	.....	193	12	32	3,040 75	Good.	
Madison	3	15	5	19	1	3	17	.....	50	382 00	.....	Prisoners kept in Columbus; no jail.
Mahoning	49	156	3	183	26	41	118	.....	50	1,684 50	Good.	
Marion	11	48	4	48	4	.....	52	4	50	868 50	"	
Medina	.....	67	.....	63	4	3	64	5	50	234 00	Bad	Unsafe.
Meigs	5	112	10	116	6	.....	122	.....	45	1,097 55	Good.	
Mercer	1	24	.....	22	2	.....	24	.....	50	330 90	"	
Miami	13	68	17	80	5	5	80	9	68	1,901 96	"	
Monroe	3	40	.....	40	.....	2	38	10	50	296 00	Not extra.	
Montgomery	14	421	23	409	35	.....	.....	.....	50	3,895 75	Good.	
Morgan	7	21	.....	20	1	.....	21	.....	56	265 10	"	
Morrow	.....	11	2	13	.....	1	12	8	58	85 90	"	
Muskingum	21	115	2	109	8	26	91	.....	50	1,310 05	"	
Noble	1	45	.....	35	10	5	40	.....	65	208 25	"	
Ottawa	7	23	.....	23	.....	.....	.....	.....	50	214 00	Not good.	

Paulding	12	79	1	76	4	.....	.....	.....	50	1,023 00	Good.	
Perry	7	23	2	22	3	1	24	2	50	404 10	"	
Pickaway	8	42	8	48	2	20	30	5	50	783 40	"	
Pike	11	46	.....	43	3	.....	.....	.....	50	446 50	Fair.	
Portage	15	70	4	70	4	.....	.....	.....	60	219 00	Not good	Under repair.
Preble	7	28	.....	28	.....	.....	28	.....	50	500 00	Poor.	
Putnam	3	24	.....	24	.....	.....	.....	.....	57	797 28	Fair.	
Richland	11	70	.....	62	8	4	66	1	61	1,238 35	Good.	
Ross	10	45	12	54	3	20	37	3	59	975 00	"	
Sandusky	3	28	2	27	3	3	27	7	50	743 00	Bad.	
Scioto	50	77	26	85	18	28	75	.....	45	1,513 00	"	
Seneca	13	62	2	55	9	.....	64	.....	50	1,318 50	Good.	
Shelby	2	133	.....	114	19	15	118	.....	32	1,756 61	"	
Stark	.....	245	4	240	9	.....	.....	.....	60	4,115 00	"	
Summit	5	71	.....	64	7	.....	.....	.....	50	1,065 00	Bad	
Trumbull	16	124	2	119	7	28	98	27	69	2,434 10	Good.	
Tuscarawas	4	66	1	66	1	5	62	2	57	892 10	"	
Union	2	18	1	19	.....	2	17	1	50	150 00	"	
Van Wert	7	45	4	48	1	6	43	3	61	719 18	Poor.	
Vinton	10	57	.....	51	6	8	49	.....	50	719 80	Good.	
Warren	18	51	9	58	2	2	58	.....	61	1,320 00	"	
Washington	2	64	1	62	3	5	60	.....	50	1,177 47	Bad.	
Wayne	4	49	1	49	1	.....	50	.....	53	759 05	"	
Williams	.....	41	.....	39	2	.....	41	.....	65	485 00	Good.	
Wood	8	62	1	60	3	3	60	2	56	1,406 60	Poor.	
Wyandot	9	56	3	53	6	.....	59	.....	59	501 15	Good.	
Totals	1,249	9,063	984	9,199	848	657	6,286	285	53	$111,720 98		

JUDICIAL STATISTICS FOR YEAR ENDED JUNE 30, 1891.

[Reported by Clerks of Courts and Judges of Probate Courts of certain counties having concurrent jurisdiction in all misdemeanors and criminal cases.

The figures given in the several tables following under this head represent the number of persons prosecuted.

PROSECUTIONS FOR CRIMES AGAINST THE PERSON.

Counties.	Murder in first degree.						Murder in second degree.					Manslaughter.				
	Total number prosecutions.	Execution.	Imprisonment.	Acquittal.	Quashed, nolle prosequi, etc.	Still pending.	Total number prosecutions.	Imprisonment.	Acquittal.	Quashed, nolle prosequi, etc.	Still pending.	Total number prosecutions.	Imprisonment.	Acquittal.	Quashed, nolle prosequi, etc.	Still pending.
Adams	1				1		1				1					
Allen																
Ashland																
Ashtabula	2					2										
Athens	1		1									4	2			2
Auglaize																
Belmont							1				1					
Brown	2					2	1	1								
Butler							1	1								
Carroll																
Champaign	1					1										
Clark	1					1										
Clermont							1				1					
Clinton							1				1	1		1		
Columbiana	2				1	1	1	1				1			1	
Coshocton																
Crawford																
Cuyahoga	1			1			2				2	2		1		1
Darke	2					2						2			1	1
Defiance																
Delaware																
Erie																
Fairfield	1		1													
Fayette																
Franklin	3					3	4	3			1					
Fulton																
Gallia							2			1	1					
Geauga																
Greene	3					3	1				1					
Guernsey																
Hamilton	12	3	2		2	5	7	5			2	13	6	2	2	3
Hancock							1				1					
Hardin							1	1				1				1
Harrison	1		1													
Henry												1				1
Highland	3					3						1			1	
Hocking	2		2													
Holmes																
Huron																
Jackson							1	1								
Jefferson	1					1	1				1					
Knox							2				2					
Lake																
Lawrence							1	1								
Licking	2			1		1										

PROSECUTIONS FOR CRIMES AGAINST THE PERSON—Continued.

Counties.	Murder in first degree.						Murder in second degree.					Manslaughter.				
	Total number prosecutions.	Execution.	Imprisonment.	Acquittal.	Quashed, nolle prosequi, etc.	Still pending.	Total number prosecutions.	Imprisonment.	Acquittal.	Quashed, nolle prosequi, etc.	Still pending.	Total number prosecutions.	Imprisonment.	Acquittal.	Quashed, nolle prosequi, etc.	Still pending.
Logan																
Lorain							1	1								
Lucas							4	2		1	1	1	1			
Madison												1		1		
Mahoning	2	1				1	1	1								
Marion	2			1		1	1			1						
Medina																
Meigs																
Mercer																
Miami																
Monroe							2				2	1				1
Montgomery												3	2		1	
Morgan																
Morrow																
Muskingum																
Noble	1		1				1	1								
Ottawa																
Paulding							1				1					
Perry																
Pickaway							1		1			1				1
Pike																
Portage																
Preble																
Putnam	1	1														
Richland																
Ross	1					1										
Sandusky																
Scioto							2	2								
Seneca	1		1													
Shelby												2				2
Stark																
Summit																
Trumbull																
Tuscarawas	1	1														
Union	1	1														
Van Wert	1		1				1	1								
Vinton																
Warren																
Washington																
Wayne																
Williams																
Wood							2	1	1							
Wyandot																
Total	52	7	10	3	4	28	47	23	2	3	19	35	11	5	6	13

PROSECUTIONS FOR CRIMES AGAINST THE PERSON—Continued.

Counties.	Rape.						Robbery.						Assault with intent to kill.					
	Total number of prosecutions.	Fine.	Imprisonment.	Acquittal.	Quashed, nolle prosequi, etc.	Still pending.	Total number of prosecutions.	Fine.	Imprisonment.	Acquittal.	Quashed, nolle prosequi, etc.	Still pending.	Total number of prosecutions.	Fine.	Imprisonment.	Acquittal.	Quashed, nolle prosequi, etc.	Still pending.
Adams	1				1								1			1		
Allen							1			1			1					1
Ashland																		
Ashtabula	1				1		4		2		1	1	6	1	2		1	2
Athens													6		2	1	3	
Auglaize	1		1															
Belmont													2		1			1
Brown	1				1								11	1	2			8
Butler	5		2			3							1	1				
Carroll													1				1	
Champaign													1		1			
Clark													1		1			
Clermont													5				1	4
Clinton							1					1	4		3		1	
Columbiana	1		1				1		1				1		1			
Coshocton													2		1			1
Crawford							2	1		1			3		1	2		
Cuyahoga	8		4		2	2	22		14		5	3	16	6	4	1	5	
Darke	1				1		1					1	3		1		1	1
Defiance	1				1								1	1				
Delaware													1		1			
Erie							1		1				1	1				
Fairfield																		
Fayette							1					1	3		1			2
Franklin	4				1	3	4		1		1	2	15		9	2		4
Fulton																		
Gallia													12	1	4		4	3
Geauga																		
Greene	2		1			1	4		1			3	13		1			12
Guernsey	2					2												
Hamilton	4		3	1			10		5	5			87	3	31	8	4	41
Hancock	1				1		2					2	4		3		1	
Hardin													2		1			1
Harrison	1			1														
Henry	1		1				1					1	1	1				
Highland	2			1		1	2		1			1	4		2			2
Hocking													8	2	5			1
Holmes	1					1												
Huron	2				2								2				1	1
Jackson							1		1				3	1				2
Jefferson							1				1		2					2
Knox	1				1								2					2
Lake							1		1				2	2				
Lawrence	1			1									7	2	4			1
Licking							4					4	14		1	1	1	11
Logan													1				1	
Lorain	1				1		1		1				1					1
Lucas	7	1	2	1	2	1	6		1		4	1	10	1	5	1	3	
Madison													3		1		1	1
Mahoning							4		2			2	1					1
Marion													1			1		
Medina	1					1												
Meigs													3		2			1
Mercer													6	1	1		2	2
Miami													2	1	1			
Monroe													1					1
Montgomery	1		1				5		1		1	3	3		3			
Morgan													2		1			1
Morrow																		
Muskingum													1				1	

PROSECUTIONS FOR CRIMES AGAINST THE PERSON—Continued.

Counties.	Rape.						Robbery.						Assault with intent to kill.					
	Total number of prosecutions.	Fine.	Imprisonment.	Acquittal.	Quashed, nolle prosequi, etc.	Still pending.	Total number of prosecutions.	Fine.	Imprisonment.	Acquittal.	Quashed, nolle prosequi, etc.	Still pending.	Total number of prosecutions.	Fine.	Imprisonment.	Acquittal.	Quashed, nolle prosequi, etc.	Still pending.
Noble													2				2	
Ottawa	2		2										5	3	1	1		
Paulding	1		1				2		2				1					1
Perry													2			1		1
Pickaway													3	1	2			
Pike	1		1										6	3			2	1
Portage	3		1		2													
Preble													1					1
Putnam	2					2							6		1	2		3
Richland							2		2				1					1
Ross													3	2				1
Sandusky							2		1			1	1			1		
Scioto	1		1										7	2	2		2	1
Seneca																		
Shelby							1	1					3				2	1
Stark	3		2			1	7		5		2		4		3			1
Summit													2		2			
Trumbull	1		1				1		1				1		1			
Tuscarawas	2				1	1							1		1			
Union													2		2			
Van Wert													3	1		1	1	
Vinton	1					1							5		3	1		1
Warren	2				1	1	1					1	3		1		1	1
Washington	2			2									1			1		
Wayne	3		2		1								2		1			1
Williams							3		1	1		1						
Wood	1			1														
Wyandot													2		1			1
Total	77	1	27	8	20	21	99	2	45	8	15	29	351	38	118	26	42	127

PROSECUTIONS FOR CRIMES AGAINST THE PERSON—Continued.

Counties.	Assault with intent to commit rape or robbery.						Assault and battery.						All other crimes not classified against the person.					
	Total number prosecutions.	Fine.	Imprisonment.	Acquittal.	Quashed, nolle prosequi, etc.	Still pending.	Total number prosecutions.	Fine.	Imprisonment.	Acquittal.	Quashed, nolle prosequi, etc.	Still pending.	Total number prosecutions.	Fine.	Imprisonment.	Acquittal.	Quashed, nolle prosequi, etc.	Still pending.
Adams	1			1			4	2			2		5			1	1	3
Allen							12	6			5	1	1			1		
Ashland							1					1						
Ashtabula							10	1	1	2	3	3	1				1	
Athens							14	4	3		6	1	3		1		2	
Auglaize							10	10										
Belmont							10	3	2	1	2	2	3	2			1	
Brown	3		1		2		20	2	2		7	9	1				1	
Butler							18	4	4		4	6	8	3	2	2	1	
Carroll							8	2	3		1	2						
Champaign	4		1			3	1	1										
Clark	2		1		1		3	1			2		3	1			2	
Clermont							8		1		2	5	2				1	1
Clinton							12	3	2	1	2	4	7				3	4
Columbiana							33	6	9		7	11	6	3	1			2
Coshocton													6		2	1		3
Crawford							11	9	1		1		2				2	
Cuyahoga	8	2			3	3	26		8	10	3	5	19	6	8		2	3
Darke	3	1				2	9	4	1		3	1	5		1		4	
Defiance	1				1		4	2				2	2	1			1	
Delaware	2		1		1													
Erie	1					1	15	1	2		7	5	1		1			
Fairfield							4	4										
Fayette	2		1			1	9	4	1		1	3	2		1			1
Franklin	3		1			2	14		4		4	6	3	1			1	1
Fulton							5	2			1	2						
Gallia							12	6		1	1	4	5				4	1
Geauga							1	1										
Greene							13	2	3		4	4	4	2	1		1	
Guernsey							6	4	2				6					6
Hamilton	5	1	2			2	10	1		2		7	23		6	2	4	11
Hancock							7	2	2		2	1	6		1			5
Hardin							4	4					2				2	
Harrison							2			2								
Henry	1					1	3	3										
Highland							13	2	1	5	4	1	3	2				1
Hocking	1		1				8	3	3	1		1						
Holmes							12	6			4	2	1	1				
Huron							13		4		8	1	6		1	1	2	2
Jackson							20	4	3	1	6	6	6	4		1	1	
Jefferson	1					1	10	4	4			2						
Knox							5	2			1	2	1	1				
Lake							9	4		2	2	1						
Lawrence							5	3		1	1		2	1	1			
Licking	2		2				30	8	2	2	3	15	17	1				16
Logan							5	2	1		2		2				2	
Lorain	1					1	27	7	6		11	3						
Lucas	2		1			1	16	1	3		12		8			1	1	6
Madison							5	1			1	3						
Mahoning	1		1				10	3	1		5	1						
Marion	1		1				5	1			2	2						
Medina							10	8		1		1	2	1		1		
Meigs	1				1		4	1		1	1	1	4		1		1	2
Mercer							5	4				1	2		1			1
Miami	3		1		1	1	5		1		2	2	3	1	1		1	
Monroe							9	2				7	2	1				1
Montgomery	2		2				26	10	9			7	1	1				
Morgan							1					1						
Morrow	2				2		12	7		1	4		1	1				
Muskingum							5		3	1	1							
Noble	1				1		6	4		1	1							

PROSECUTIONS FOR CRIMES AGAINST THE PERSON—Concluded.

Counties.	Assault with intent to commit rape or robbery						Assault and battery.						All other crimes not classified against the person.					
	Total number prosecutions.	Fine.	Imprisonment.	Acquittal.	Quashed, nolle prosequi, etc.	Still pending.	Total number prosecutions.	Fine.	Imprisonment.	Acquittal.	Quashed, nolle prosequi, etc.	Still pending.	Total number prosecutions.	Fine.	Imprisonment.	Acquittal.	Quashed, nolle prosequi, etc.	Still pending.
Ottawa							1					1	2					2
Paulding							21	16	2		1	2	2					2
Perry							15	2	3	4	4	2						
Pickaway	1		1				4	2		1		1	3			1		2
Pike							9		4		5							
Portage							4	1	2			1	2		1		1	
Preble	1			1			4	4										
Putnam							2		1			1	1					1
Richland							10	4			3	3	3				3	
Ross	1				1		16	7		1	5	3	4				4	
Sandusky							2	1				1						
Scioto	1		1				19	7	1	2	6	3	2				2	
Seneca							4	1	1		2		4		3		1	
Shelby							14	4	2		1	7	6	1				5
Stark	4	1	1			2	20	3	2	8	7		2	1				
Summit	3		2		1		33	9	2	5	14	3	12	2	1	1	6	2
Trumbull	2				1	1	4	3			1							
Tuscarawas							1		1									
Union							5		3		1	1	2	1				1
Van Wert	1	1					10	7			2	1	1		1			
Vinton	1				1		7	2	1		1	3	2				2	
Warren							9	5	2	1	1		1				1	
Washington	2		1	1			15	3	6		2	4	3		1		1	1
Wayne							4		1	2	1		2		1		1	
Williams	1					1	14	8	2	2		2	5	2		1	1	1
Wood							5	1		2		2						
Wyandot							2		2				1		1			
Totals	72	6	23	3	17	23	849	271	130	64	198	186	217	41	39	14	65	86

Recapitulation.

Table giving total number of prosecutions for crimes committed against the person.

Counties.	Murder in first degree.	Murder in second degree.	Manslaughter.	Administering poison with intent to kill.	Attempt to procure abortion.	Rape.	Robbery.	Assault with intent to kill.	Maiming.	Assault to commit rape or robbery.	Pointing fire-arms.	Assault and battery.	Libel.	Blackmail.	Child-stealing.	Sending threatening letters	All other crimes not classified.	Total number prosecutions.	Total number convictions.
Adams	1	1				1		1		1		4	2				3	14	2
Allen							1	1				12	1					15	6
Ashland												1						1	
Ashtabula	2					1	4	6				10	1					24	7
Athens	1		4					6	2			14	1					28	13
Auglaize						1						10						11	10
Belmont		1						2			2	10					1	16	12
Brown	2	1				1		11		3		20	1					39	8
Butler		1			1	5		1			3	18			1		3	33	16
Carroll								1				8						9	5
Champaign	1							1		4		1						7	3
Clark	1				1			1		2	1	3					1	10	4
Clermont		1						5			2	8						16	1
Clinton		1	1				1	4			2	12	2	2			1	26	11
Columbiana	2	1	1			1	1				2	33					4	46	23
Coshocton								2			1						5	8	3
Crawford							2	3				11	2					18	12
Cuyahoga	1	2	2			8	22	16	2	8	6	26		1	1		9	104	52
Darke	2		2			1	1	3		3	3	9					2	26	8
Defiance						1		1		1		4	2					9	4
Delaware								1		2								3	2
Erie							1	1		1		15					1	19	6
Fairfield	1											4						5	5
Fayette							1	3		2	1	9					1	17	8
Franklin	3	4			1	4	4	15		3	1	14					1	50	18
Fulton												5						5	2
Gallia		2			2			12				12	1				2	31	11
Geauga												1						1	1
Greene	3	1				2	4	13	1			13	3					40	11
Guernsey						2						6					6	14	6
Hamilton	12	7	13	1		4	10	87	1	5	2	10	1	1			17	171	68
Hancock		1				1	2	4				7	3	2			1	21	9
Hardin		1	1					2	1			4					1	10	6
Harrison	1					1						2						4	1
Henry			1			1	1	1		1		3						8	5
Highland	3		1			2	2	4				13					3	28	8
Hocking	2							8		1		8						19	16
Holmes						1						12					1	14	7
Huron				1		2		2	1			13	2	2				23	5
Jackson		1					1	3				20	4				2	31	13
Jefferson	1	1					1	2		1		10						16	9
Knox		2				1		2			1	5						11	3
Lake							1	2				9						12	7
Lawrence		1				1		7				5	2					16	12
Licking	2						4	14		2	1	30	2				14	69	14
Logan								1				5		2				8	3
Lorain		1				1	1	1		1		27						32	15
Lucas		4	1	2	1	7	6	10	2	2	1	16	2					54	17
Madison			1					3				5						9	2
Mahoning	2	1					4	1		1		10						19	9
Marion	2	1						1		1		5						10	2
Medina						1						10		1		1		13	9
Meigs								3	1	1	3	4						12	4
Mercer								6			1	5	1					13	7
Miami								2		3	1	5					2	13	6
Monroe		2	1	1				1	1			9						15	3
Montgomery			3			1	5	3		2		26	1					41	29
Morgan								2				1						3	1
Morrow										2		12					1	15	8
Muskingum								1				5						6	3
Noble	1	1						2		1		6						11	6
Ottawa						2		5	2			1						10	6

RECAPITULATION—Concluded.

Counties.	Murder in first degree.	Murder in second degree.	Manslaughter.	Administering poison with intent to kill.	Attempt to procure abortion.	Rape.	Robbery.	Assault with intent to kill.	Maiming.	Assault to commit rape or robbery.	Pointing fire-arms.	Assault and battery.	Libel.	Blackmail.	Child-stealing.	Sending threatening letters.	All other crimes not classified.	Total number prosecutions.	Total number convictions.
Paulding		1			1	1	2	1				21					1	28	21
Perry								2				15						17	5
Pickaway		1	1		1			3		1	2	4						13	6
Pike						1		6				9						16	8
Portage				1		3					1	4						9	5
Preble								1		1		4						6	4
Putnam	1				1	2		6				2						12	3
Richland							2	1				10					3	16	6
Ross	1							3		1		16					4	25	9
Sandusky							2	1				2						5	2
Scioto		2				1		7		1		19	1				1	32	15
Seneca	1											4					4	9	6
Shelby			2				1	3			1	14					5	26	8
Stark					1	3	7	4		4		20	1					40	18
Summit								2		3	1	33	2			1	8	50	19
Trumbull						1	1	1		2		4						9	6
Tuscarawas	1					2		1				1						5	3
Union	1							2	1			5		1				10	7
Van Wert	1	1						3		1		10	1					17	12
Vinton						1		5		1		7	2					16	6
Warren						2	1	3				9					1	16	8
Washington						2		1		2	1	15	1			1		23	11
Wayne						3		2				4	1	1				11	5
Williams					1		3			1		14		3			1	23	13
Wood		2				1						5						8	2
Wyandot				1				2				2						5	4
Totals	52	47	35	7	11	77	99	351	15	72	40	849	43	16	2	3	110	1,829	795

PROSECUTIONS FOR OFFENSES AGAINST PROPERTY.

Counties.	Burglary.					Embezzlement.					Grand larceny.				
	Fine.	Imprisonment.	Acquittal.	Quashed, nolle prosequi, etc.	Still pending.	Fine	Imprisonment.	Acquittal.	Quashed, nolle prosequi, etc	Still pending.	Fine.	Imprisonment.	Acquittal.	Quashed, nolle prosequi, etc.	Still pending.
Adams		3		3	4				3	1					1
Allen		4		1	1							1	1		1
Ashland		1		1					1					1	
Ashtabula		3			3				1			4		2	3
Athens		1		4								1			
Auglaize															
Belmont		5		4										2	
Brown		1										2			
Butler											1	7		2	1
Carroll															1
Champaign		2			2										
Clark		5	1	3	3					1		2		2	
Clermont		1		1	4										1
Clinton				1			1		1			2			
Columbiana		9		1	1		1								
Coshocton		1			4							1			
Crawford			1												
Cuyahoga	4	35	2	12	1		3	2		5	2	25	4	18	1
Darke	1	2	1				1		4	1	1	1			2
Defiance												1			1
Delaware		2		1					2						
Erie		4	2	1	3										2
Fairfield									1	4					
Fayette		4			2					3					
Franklin		7	2	5	3		1		1	3		12	2	4	6
Fulton		2										1			
Gallia		1		1						2		1			2
Geauga														1	1
Greene		4	1		19		1			2		2			4
Guernsey		3								8		1			
Hamilton	1	21	2	2	12		2		3	21		17		5	18
Hancock				1	1			1	4			2		1	1
Hardin		3		2											
Harrison		1													
Henry		2			4				1	1		1			1
Highland		1	1												1
Hocking		2								1					
Holmes										1					
Huron		2							2			3			
Jackson		2		1								2	3		
Jefferson		2		1	2							2			
Knox	1			1	4				1					1	1
Lake	2	1		1						1		3		1	
Lawrence		2		1								3		1	
Licking		2		1	20				1	2		1		1	9
Logan									1			1	1		
Lorain	1	4		2	1										1
Lucas		11		8	6		2	1	11	2	1	17	1	2	2
Madison		2		3						1				1	
Mahoning		3			5					6		2			
Marion		3											1		
Medina		1													
Meigs		1			2					2				1	
Mercer		2													
Miami		2	1	2	1		1		1			3			
Monroe					2					1					2
Montgomery		14		3	4		3			3		4			
Morgan															
Morrow															
Muskingum		1		1			1								
Noble	1														

PROSECUTIONS FOR OFFENSES AGAINST PROPERTY—Continued.

Counties.	Burglary.					Embezzlement.					Grand larceny.				
	Fine.	Imprisonment.	Acquittal.	Quashed, nolle prosequi, etc.	Still pending.	Fine.	Imprisonment.	Acquittal.	Quashed, nolle prosequi, etc.	Still pending.	Fine.	Imprisonment.	Acquittal.	Quashed, nolle prosequi, etc.	Still pending.
Ottawa															
Paulding		1							1			1		2	
Perry		1			1										
Pickaway		2	2			1			1						
Pike		1			1							1		1	
Portage		5		1											
Preble		3													
Putnam			1	1								2			1
Richland		4	3		7							1			
Ross		7	1	1											
Sandusky									1				1	1	
Scioto		2											1		
Seneca		2		1					1						
Shelby		1			1		1				1	1		1	1
Stark		7	1		1			1		1		2		1	
Summit		3		1			1		2	1			1		
Trumbull		5		1								1			
Tuscarawas		4			3					1		3			2
Union			1								1			2	
Van Wert		2	1		1					1		1		1	
Vinton		1		1								1		1	6
Warren		2	1	1	1		1					1		2	
Washington		2		1								3			
Wayne		3	2		1		1	1							
Williams		1	1		1										
Wood		2	1		1					3		2			
Wyandot		1													
Totals	11	217	29	78	133	1	21	6	45	79	7	145	16	58	73

PROSECUTIONS FOR OFFENSES AGAINST PROPERTY—Continued.

Counties.	Petit larceny.					Horse stealing or concealing horse or horse thief.					Malicious destruction of property, and trees and crops.				
	Fine.	Imprisonment.	Acquittal.	Quashed, nolle prosequi, etc.	Still pending.	Fine.	Imprisonment.	Acquittal.	Quashed, nolle prosequi, etc	Still pending.	Fine.	Imprisonment.	Acquittal.	Quashed, nolle prosequi, etc.	Still pending.
Adams				1			1							1	
Allen	1	5		3			1			3				1	
Ashland															
Ashtabula		1		1	1		2			2					
Athens				6			2								
Auglaize							1								
Belmont	3	2										1		2	
Brown		1		4	5				1						
Butler	5	4		3			1			1					1
Carroll															
Champaign					1					1					1
Clark		3	1				1								
Clermont		1													
Clinton	1	2	1	2											
Columbiana	2	10		5			2				2	1			1
Coshocton															1
Crawford	1		1			1									
Cuyahoga		2	2	2	1		1	1	2	1		2			
Darke	1			7	4					1					1
Defiance		2					1				2			4	
Delaware		3													
Erie	1	2	1	5	2										
Fairfield		2					1								
Fayette	1	5	1		4		1					2			2
Franklin		4		1	3		3			1						1
Fulton															
Gallia	1			1			1								
Geauga	2	1		1											
Greene		6		1	1					2		1			
Guernsey	5	1													
Hamilton		2		1					1	2		1			
Hancock														2	
Hardin		1		1							1				
Harrison															
Henry		2	1				2						1		
Highland	1	5		1						1			1		
Hocking		1								1	1				
Holmes	1														
Huron		1		3			1								1
Jackson		4			2										
Jefferson		2													
Knox		6												1	
Lake	3	1					1						1		
Lawrence	1	5	4	1							1				
Licking	1	1		3	17					1				1	
Logan															
Lorain	3	5			4							1		1	
Lucas	1	1	1	2			1		1	1		1		1	1
Madison		1			1										
Mahoning		6		1	1	1				1		1		2	
Marion		4											1		
Medina	3						1							1	
Meigs															
Mercer				1	1		1						1		
Miami		4		2					2	1				1	1
Monroe	1	2			1		2								1
Montgomery	1	12	3	1	18		3							1	1
Morgan		1													
Morrow		1		2											
Muskingum	1	1					1								

PROSECUTIONS FOR OFFENSES AGAINST PROPERTY—Continued.

Counties.	Petit larceny.					Horse stealing or concealing horse or horse thief.					Malicious destruction of property, and trees and crops.				
	Fine.	Imprisonment.	Acquittal.	Quashed, nolle prosequi, etc.	Still pending.	Fine.	Imprisonment.	Acquittal.	Quashed, nolle prosequi, etc.	Still pending.	Fine.	Imprisonment.	Acquittal.	Quashed, nolle prosequi, etc.	Still pending.
Noble	1						1	1							
Ottawa		3			1										1
Paulding	2	2		2	1		2				1			1	
Perry	2	3	1	1											
Pickaway	1		1												
Pike	2			1	1										
Portage	1													1	
Preble		3		1											
Putnam		1													
Richland		1	1	4										2	
Ross	1	1	2	4	1		2							2	2
Sandusky	4		1				2								
Scioto	1	1		4	1										
Seneca		3			1										
Shelby	1	1		1						1					1
Stark	1	13		2											1
Summit	2	8		8	1						1			3	
Trumbull		2	1	1											
Tuscarawas	3	3			2										
Union															
Van Wert		1			1					1				1	
Vinton										1	1		1	1	1
Warren		4										1			
Washington		1								1					
Wayne		4			2										
Williams	2				1									1	
Wood															
Wyandot															1
Totals	65	181	23	91	80	2	39	2	7	24	10	12	6	31	20

PROSECUTIONS FOR OFFENSES AGAINST PROPERTY—Continued.

Counties.	Obtaining money, signature or property by false pretenses.					Forgery.					All other offenses, not classified, against property.				
	Fine.	Imprisonment.	Acquittal.	Quashed, nolle prosequi, etc.	Still pending.	Fine.	Imprisonment.	Acquittal.	Quashed, nolle prosequi, etc.	Still pending.	Fine.	Imprisonment.	Acquittal.	Quashed, nolle prosequi, etc.	Still pending.
Adams				1										3	1
Allen									1	1	1			3	1
Ashland							1								
Ashtabula				3	1		1			1					
Athens															
Auglaize							1								
Belmont				1			1								
Brown				1	1				1	2		2			1
Butler				1	1				1						6
Carroll															
Champaign							1		1			1		2	
Clark	2									1			1	2	1
Clermont							1		3						
Clinton				1			1		1						1
Columbiana				1	2				2			3	1	1	
Coshocton										3					
Crawford										1	1	2		1	
Cuyahoga	1	2	2	2	4	2	3	2	3	5	8	8	1	1	10
Darke		1	1	1					5	2	1		1	3	4
Defiance	1									1		1			
Delaware				4											
Erie							1		1			2	1	1	1
Fairfield												1	1		
Fayette								1						1	
Franklin		2		3	5		1		2	7		12	3	3	10
Fulton														1	
Gallia										6					1
Geauga															
Greene					1		1			6		1			2
Guernsey							1			2	1	1			
Hamilton				1	9		1		3	3	1	3		1	37
Hancock					2		1			1		4		13	3
Hardin								1		1					
Harrison												1			
Henry													1		2
Highland															2
Hocking															
Holmes				3							1		1		
Huron				4	2							1	1	2	
Jackson														1	
Jefferson					1			1		1	1	3		2	
Knox					1					1		1			
Lake							1		1		2			2	
Lawrence		1					1								
Licking		1			2					6					17
Logan				1			1	1	2				1	2	
Lorain							1		4						
Lucas		2		4	3		2	1	8	3		1		3	
Madison				2						1					2
Mahoning					1							1		1	
Marion							1								
Medina		1													2
Meigs								1				1	1	3	1
Mercer					1										
Miami				2	1		1				1	2		2	1
Monroe													1		
Montgomery					1		1			2		8			5
Morgan							1								2
Morrow											1			2	
Muskingum												1	2	2	1
Noble													1		

PROSECUTIONS FOR OFFENSES AGAINST PROPERTY—Concluded.

Counties.	Obtaining money, signature or property by false pretenses.					Forgery.					All other offenses, not classified, against property.				
	Fine.	Imprisonment.	Acquittal.	Quashed, nolle prosequi, etc.	Still pending.	Fine.	Imprisonment.	Acquittal.	Quashed, nolle prosequi, etc.	Still pending.	Fine.	Imprisonment.	Acquittal.	Quashed, nolle prosequi, etc.	Still pending.
Ottawa															
Paulding							2					1			1
Perry												1	1		
Pickaway			1				1			1		1			3
Pike		1										1	1	1	
Portage				1											
Preble															
Putnam								1	1	1				3	2
Richland							1						1	1	1
Ross				1			1		5	1		1			
Sandusky		1		1								1		1	
Scioto							2							1	1
Seneca				1										1	
Shelby					1		2		4		1		1		
Stark	1	1			1		2	1					1	3	3
Summit		1		8					2		1	1	2	5	
Trumbull							1		1					1	
Tuscarawas		1													
Union															
Van Wert			1	1					2			1	1		
Vinton					1							1		1	
Warren							1			2		2		1	16
Washington													1		
Wayne				1	1		1			3		1		2	1
Williams												1	1		
Wood		1			1					1		1			
Wyandot															
Totals	5	16	5	50	44	2	40	10	54	66	21	75	28	79	142

Recapitulation.

Table giving total number of prosecutions for offenses against property.

Counties.	Arson.	Burning personal property, etc.	Burglary.	Embezzlement.	Removing mortgaged personal property out of county.	Killing, injuring or administering poison to domestic animals.	Grand larceny.	Petit larceny.	Horse stealing, or concealing horse or horse thief.	Receiving, buying or concealing stolen property.	Obstructing railroad track.	Malicious destruction of property, etc.	Obtaining money or property by false pretenses.	Selling or conveying land without title.	Forgery.	All other offenses, not classified.	Total number of prosecutions.	Total number of convictions.
Adams			10	4	1		1	1	1			1	1			3	23	4
Allen			6				3	9	4	3		1			2	2	36	17
Ashland			2	1			1								1		5	2
Ashtabula			6	1			9	3	4				4		2		29	11
Athens			5				1	6	2								14	4
Auglaize									1						1		2	2
Belmont			9				2	5				3	1		1		21	11
Brown			1				2	10	1				2		3	3	22	6
Butler							11	12	2			1	2		1	6	35	18
Carroll							1											
Champaign			4			2		1	1			1			2	1	12	3
Clark			12	1	1		4	4	1				2		1	3	29	13
Clermont			6				1	1							4		12	3
Clinton			1	2			2	6					1		2	1	15	7
Columbiana			11	1				17	2	2		4	3		2	3	45	30
Coshocton			5				1					1			3		10	2
Crawford			1					2	1						1	4	9	5
Cuyahoga	3		54	10			50	7	5	4	1	2	11	8	15	12	182	96
Darke			4	6		1	4	12	1		2	1	3	1	7	5	47	9
Defiance	1						2	2	1			6	1		1		14	8
Delaware			3	2				3					4				12	5
Erie	1	1	10				2	11							2	3	30	10
Fairfield				5		1		2	1							1	10	4
Fayette			6	3	1			11	1			4			1		27	13
Franklin	1		17	5		2	24	8	4	3	5	1	10		10	17	107	42
Fulton			2				1							1			4	2
Gallia			2	2		1	3	2	1						6		17	4
Geauga							2	4									6	3
Greene	1		24	3	1		6	8	2			1	1		7	1	55	16
Guernsey	1		3	8			1	6							3	1	23	13
Hamilton	1		38	26			40	3	3	2	1	1	10	2	7	36	170	48
Hancock	1		2	5	2		4			6		2	2		2	11	37	7
Hardin			5					2				1			2		10	5
Harrison			1								1						2	2
Henry			6	2			2	3	2			1				3	19	7
Highland			2				1	7	1			1				2	14	7
Hocking			2	1				1	1			1					6	4
Holmes				1				1					3			2	7	2
Huron	3		2	2			3	4	1		1	1	6				23	8
Jackson			3				5	6								1	15	8
Jefferson	1		5				2	2		2			1		2	3	18	9
Knox			6	1			2	6				1	1		1	1	19	8
Lake			4	1			4	4	1			1			2	4	21	14
Lawrence			3				4	11				1	1		1		21	14
Licking	2		23	3	2	1	11	22	1			1	3		6	12	87	6
Logan	3			1			2						1		4		11	2
Lorain			8				1	12				2			5		28	15
Lucas			25	16	1		23	5	3	3		3	9		14		102	40
Madison			5	1	2		1	2					2		1		14	3
Mahoning			8	6	1		2	8	2			3	1			1	32	14
Marion			3				1	4				1			1		10	8
Medina			1		1			3	1		1	1	1				9	6
Meigs			3	2		1	1			4					1	1	13	2
Mercer			2					2	1			1	1				7	3
Miami	1		6	2			3	6	3	2	1	2	3		1	2	32	14
Monroe	1		2	1			2	4	2			1					13	5
Montgomery			21	6			4	35	3		4	2	1		3	9	88	46
Morgan					1			1							1	1	4	2

RECAPITULATION—Concluded.

Counties.	Arson.	Burning personal property, etc.	Burglary.	Embezzlement.	Removing mortgaged personal property out of county.	Killing, injuring, or administering poison to domestic animals.	Grand larceny.	Petit larceny.	Horse stealing, or concealing horse or horse thief.	Receiving, buying or concealing stolen property.	Obstructing railroad track.	Malicious destruction of property, etc.	Obtaining money or property by false pretenses.	Selling or conveying land without title.	Forgery.	All other offenses, not classified.	Total number of prosecutions.	Total number of convictions.
Morrow								3								3	6	2
Muskingum	3		2	1		1		2	1							2	12	6
Noble	1		1					1	2								5	3
Ottawa								4				1					4	3
Paulding			1	1		1	3	7	2		1	2			2		20	12
Perry			2					7			1					1	11	7
Pickaway			4	2				2					1		2	4	15	6
Pike			2		1		2	4					1			2	12	8
Portage			6					1				1	1				9	6
Preble			3					4									7	6
Putnam			2				3	1							3	5	14	3
Richland			14				1	6		1		2		2	1		27	7
Ross			9					9	2			4	1		7	1	33	13
Sandusky				1			2	5	2	2			2				14	8
Scioto			2				1	7							2	2	14	6
Seneca			3	1				4					1			1	10	5
Shelby	1		2	1		1	4	3	1			1	1		6		21	7
Stark			9	2			3	16		1		1	3		3	6	44	23
Summit			4	4			1	19		3		4	9		2	6	52	18
Trumbull			6				1	4			1				2		14	9
Tuscarawas			7	1			5	8					1				22	14
Union			1				3										4	1
Van Wert	1		4	1		1	2	2	1			1	2		2		17	5
Vinton			2				8		1			4	1			2	17	4
Warren	3		5	1			3	4				1			3	16	36	12
Washington	1		3				3	1	1								9	6
Wayne			6	2				6		1			2		4	3	24	10
Williams	2		3					3				1					9	4
Wood			4	3			2						2		1	1	13	6
Wyandot			1									1					2	1
Totals	33	1	498	152	15	13	299	440	74	39	20	79	120	14	172	210	2,182	893

PROSECUTIONS FOR OFFENSES AGAINST PUBLIC PEACE.

Counties.	Riot.					Carrying concealed weapons.					All other offenses, not classified against public peace.				
	Fine.	Imprisonment.	Acquittal.	Quashed, nolle prosequi, etc.	Pending.	Fine.	Imprisonment.	Acquittal.	Quashed, nolle prosequi, etc.	Pending.	Fine.	Imprisonment.	Acquittal.	Quashed, nolle prosequi, etc.	Pending.
Adams					1				5	4	1			2	
Allen						1									
Ashland															
Ashtabula										1				1	
Athens												1			
Auglaize															
Belmont						1									
Brown										1					
Butler						1	1			2		1			
Carroll						1					6				
Champaign						1									
Clark					5	1	1		2						
Clermont															
Clinton										1					
Columbiana														2	
Coshocton											1				1
Crawford															
Cuyahoga											1		4	1	2
Darke				1		1	1		10						
Defiance					1										
Delaware															
Erie														3	1
Fairfield											2				
Fayette							1	1						1	
Franklin						1								2	
Fulton															
Gallia										1					1
Geauga									1						
Greene						1							1		1
Guernsey						1									
Hamilton										1					
Hancock															
Hardin					1	1			1						
Harrison									1			2			
Henry		1										2		1	
Highland							2		1	2				2	
Hocking							3	1		1	2	1			
Holmes															
Huron												1	1	1	
Jackson											1				2
Jefferson															
Knox					1				1					5	2
Lake															
Lawrence						1	2				2		1	1	2
Licking															11
Logan											1			1	
Lorain							1					1		5	2
Lucas															
Madison									3						
Mahoning															
Marion						2			1	3					
Medina															
Meigs									2		1				
Mercer															
Miami									1			1		2	
Monroe									1					1	1
Montgomery															11
Morgan											1				1
Morrow															
Muskingum															

PROSECUTIONS FOR OFFENSES AGAINST PUBLIC PEACE—Concluded.

Counties.	Riot.					Carrying concealed weapons.					All other offenses, not classified against public peace.				
	Fine.	Imprisonment.	Acquittal.	Quashed, nolle prosequi, etc.	Pending.	Fine.	Imprisonment.	Acquittal.	Quashed, nolle prosequi, etc.	Pending.	Fine.	Imprisonment.	Acquittal.	Quashed nolle prosequi, etc.	Pending.
Noble										1					
Ottawa															
Paulding											2	1		2	1
Perry											1			1	
Pickaway											1				1
Pike						2									
Portage															
Preble						1			1						
Putnam															
Richland							1						1	3	
Ross									1						
Sandusky															
Scioto								1					2	1	1
Seneca															
Shelby															2
Stark											1			4	
Summit															
Trumbull							1					1			
Tuscarawas															
Union						1			1		1				2
Van Wert									1						
Vinton									2		1				
Warren						1				1					
Washington															
Wayne															
Williams															
Wood											1				
Wyandot															
Totals		1		1	9	19	14	3	36	19	27	12	10	42	45

Recapitulation.

Table giving total number of prosecutions for offenses against public peace.

Counties.	Challenging to fight or provoking a breach of peace.	Riot.	Carrying concealed weapons.	All other offenses not classified, against public peace.	Counties.	Challenging to fight or provoking a breach of peace.	Riot.	Carrying concealed weapons.	All other offenses not classified, against public peace.
Adams		1	9	3	Lorain			1	7
Allen			1		Lucas				
Ashland					Madison			3	
Ashtabula			1	1	Mahoning				
Athens				1	Marion			6	
Auglaize					Medina				
Belmont			1		Meigs			2	1
Brown			1		Mercer				
Butler			4	1	Miami			1	3
Carroll	1		1	5	Monroe	2		1	
Champaign			1		Montgomery				11
Clark		5	4		Morgan	1			
Clermont					Morrow				
Clinton			1		Muskingum				
Columbiana				2	Noble			1	
Coshocton	1			1	Ottawa				
Crawford					Paulding	1			5
Cuyahoga	5			3	Perry	1			1
Darke	2	1	12		Pickaway				2
Defiance		1			Pike			2	
Delaware					Portage				
Erie				4	Preble			2	
Fairfield	2				Putnam				
Fayette			2	1	Richland			1	4
Franklin	2		1		Ross			1	
Fulton					Sandusky				
Gallia			1	1	Scioto	2		1	2
Geauga			1		Seneca				
Greene	2		1		Shelby				2
Guernsey			1		Stark	4			1
Hamilton			1		Summit				
Hancock					Trumbull			1	1
Hardin		1	2		Tuscarawas				
Harrison	2		1		Union			2	3
Henry	1	1		2	Van Wert			1	
Highland			5	2	Vinton	1		2	
Hocking	1		5	2	Warren			2	
Holmes					Washington				
Huron				3	Wayne				
Jackson	3				Williams				
Jefferson					Wood				1
Knox		1	1	7	Wyandot				
Lake									
Lawrence	6		3		Totals	40	11	91	96
Licking				11					
Logan				2					

PROSECUTIONS FOR OFFENSES AGAINST PUBLIC JUSTICE.

Counties.	Perjury and subornation of perjury.					All other offenses, not classified, against public justice.				
	Fine.	Imprisonment.	Acquittal.	Quashed, nolle prosequi, etc.	Pending.	Fine.	Imprisonment.	Acquittal.	Quashed, nolle prosequi, etc.	Pending.
Adams					1					
Allen		1	1							
Ashland				1	4					
Ashtabula				1	1					
Athens					1				1	
Auglaize										
Belmont						1			1	
Brown				1						1
Butler										
Carroll										
Champaign										
Clark										
Clermont										
Clinton										
Columbiana					2					
Coshocton										
Crawford										
Cuyahoga				2	2					
Darke				2						
Defiance										
Delaware										
Erie										
Fairfield										
Fayette									1	
Franklin					1					7
Fulton										
Gallia							1			
Geauga										
Greene					1					
Guernsey										
Hamilton					3					1
Hancock										
Hardin										
Harrison										
Henry										
Highland										
Hocking										
Holmes										
Huron				1					2	
Jackson		1								
Jefferson										
Knox										
Lake									1	
Lawrence							3			
Licking										
Logan			1					1	1	
Lorain					1					1
Lucas		2	1	4		1		1	1	
Madison										
Mahoning										
Marion										
Medina		1								
Meigs				1	1					
Mercer										
Miami										
Monroe										
Montgomery										
Morgan										
Morrow										
Muskingum										
Noble										
Ottawa										
Paulding										
Perry										
Pickaway										
Pike						1				

PROSECUTIONS FOR OFFENSES, ETC.—Concluded.

Counties	Perjury and subornation of perjury.					All other offenses, not classified, against public justice.				
	Fine.	Imprisonment.	Acquittal.	Quashed, nolle prosequi, etc.	Pending.	Fine.	Imprisonment.	Acquittal.	Quashed, nolle prosequi, etc.	Pending.
Portage								1		
Preble										
Putnam										
Richland										
Ross										
Sandusky									1	
Scioto										
Seneca										
Shelby						1				
Stark					1					
Summit					1					3
Trumbull							4			
Tuscarawas				1						
Union										
Van Wert										
Vinton					2					
Warren					1					
Washington										
Wayne										
Williams										
Wood										
Wyandot				3						
Totals		5	3	17	23	4	8	3	9	13

RECAPITULATION.

Table giving total number of prosecutions for offenses against public justice.

Counties.	Perjury and subornation of perjury.	Bribery and attempt to bribe.	Aiding or suffering prisoners or convicts to escape.	All other offenses, not classified, against public justice.	Counties.	Perjury and subornation of perjury.	Bribery and attempt to bribe.	Aiding or suffering prisoners or convicts to escape.	All other offenses, not classified, against public justice.
Adams	1				Logan	1		2	
Allen	2				Lorain	1		1	
Ashland	5				Lucas	7			3
Ashtabula	2				Madison				
Athens	1			1	Mahoning				
Auglaize					Marion				
Belmont				2	Medina	1			
Brown	1			1	Meigs	2			
Butler					Mercer				
Carroll					Miami				
Champaign					Monroe				
Clark					Montgomery				
Clermont					Morgan				
Clinton					Morrow				
Columbiana	2				Muskingum				
Coshocton					Noble				
Crawford					Ottawa				
Cuyahoga	4				Paulding				
Darke	2				Perry				
Defiance					Pickaway				
Delaware					Pike				1
Erie					Portage				1
Fairfield					Preble				
Fayette				1	Putnam				
Franklin	1			7	Richland				
Fulton					Ross				
Gallia				1	Sandusky				1
Geauga					Scioto				
Greene	1				Seneca				
Guernsey					Shelby				1
Hamilton	3	1			Stark	1			
Hancock					Summit	1			3
Hardin					Trumbull				4
Harrison					Tuscarawas	1			
Henry					Union				
Highland					Van Wert				
Hocking					Vinton	2			
Holmes					Warren	1			
Huron	1	2			Washington				
Jackson	1				Wayne				
Jefferson					Williams				
Knox					Wood				
Lake			1		Wyandot	3			
Lawrence		1		2					
Licking					Totals	48	4	4	29

PROSECUTIONS FOR OFFENSES AGAINST PUBLIC POLICY.

Counties.	Offenses against gambling laws.					Offenses against the liquor laws.					All other offenses not classified.				
	Fine.	Imprisonment.	Acquittal.	Quashed, nolle prosequi, etc.	Prosecutions pending.	Fine.	Imprisonment.	Acquittal.	Quashed, nolle prosequi, etc.	Prosecutions pending.	Fine.	Imprisonment.	Acquittal.	Quashed, nolle prosequi, etc.	Prosecutions pending.
Adams							2			1					1
Allen						2			9			3		1	
Ashland															
Ashtabula						15			6	12					
Athens							12		5	6					
Auglaize															
Belmont		1				5	33	5	41						
Brown				2			1	1	7						
Butler															
Carroll						6	7		2	3					
Champaign	1	1				9			23		1			6	
Clark								1			1				
Clermont										1					
Clinton							1								1
Columbiana						33	19	1	44	42					
Coshocton						7				8	1				
Crawford							1								
Cuyahoga					2			1				14	3		
Darke						1			1						
Defiance						1					1				
Delaware														1	
Erie										1					
Fairfield	8				2					1					
Fayette							4	1	1	6					
Franklin				1	3				2	1					1
Fulton						1			2	2					
Gallia					8			1		2					
Geauga							1								
Greene					1					5				4	2
Guernsey						25	5		3	9	3				
Hamilton										2					
Hancock	9			3	13		2		5	6					
Hardin	3	1		4	3		3		1						
Harrison							26			5					
Henry										3					
Highland								2	1						
Hocking						1	1								
Holmes										4					
Huron				2		13	5		22						
Jackson			1			1		1	3						
Jefferson	7			2	2		66	1	26	5					
Knox									9	2					
Lake						1	2		1	2					
Lawrence	3				1		11	3	6		1				
Licking		2		2	11				3	3					
Logan						5	1	3	2	5					
Lorain		1			1	8			12	9					
Lucas															
Madison	1								2						
Mahoning						1	3		10	2					
Marion															
Medina		1				5	3			1					
Meigs							3			1					
Mercer	4														
Miami	1						3		12		1				
Monroe			1	2		7	7	2	26	22					
Montgomery															
Morgan	2					9	2	1	2	1					
Morrow															
Muskingum							1		1						
Noble	10			1	1	15				3					
Ottawa										1					
Paulding	1			1		11	4		9	3					

PROSECUTIONS FOR OFFENSES AGAINST PUBLIC POLICY.—Concluded.

Counties.	Offenses against gambling laws.					Offenses against the liquor laws.					All other offenses not classified.				
	Fine.	Imprisonment.	Acquittal.	Quashed, nolle prosequi, etc.	Prosecutions pending.	Fine.	Imprisonment.	Acquittal.	Quashed, nolle prosequi, etc.	Prosecutions pending.	Fine	Imprisonment.	Acquittal.	Quashed, nolle prosequi, etc.	Prosecutions pending.
Perry															
Pickaway															
Pike	2			1			1	2	4	2					
Portage						2	2		13	12					
Preble							1		3						
Putnam								1							
Richland					2										
Ross									2						
Sandusky									1						
Scioto								1							
Seneca							4		1	17					
Shelby							1								
Stark					1		5		4	7					
Summit							3	1	3	3	1		2	1	1
Trumbull								2		10					
Tuscarawas					4		3			11					
Union							2		2						
Van Wert	3				1	2	1		12					5	
Vinton									3						
Warren				2	1	8	2	1	3	9					
Washington		5			2										
Wayne							1								
Williams	4					2	5		5						
Wood	5				2		2	1	1	12					1
Wyandot															
Totals	64	12	2	23	61	196	262	33	356	263	10	17	5	18	7

RECAPITULATION.

Table giving total number of prosecutions for offenses against public policy.

Counties.	Offenses against gambling laws.	Offenses against liquor laws.	All other offenses, not classified, against public policy.	Counties.	Offenses against gambling laws.	Offenses against liquor laws.	All other offenses, not classified against public policy.
Adams		3	1	Logan		16	
Allen		11	4	Lorain	2	29	
Ashland				Lucas			
Ashtabula		33		Madison	1	2	
Athens		23		Mahoning		16	
Auglaize				Marion			
Belmont	1	84		Medina	1	9	
Brown	2	9		Meigs		4	
Butler				Mercer	4		
Carroll		18		Miami	1	15	1
Champaign	2	32	7	Monroe	3	64	
Clark		1	1	Montgomery			
Clermont		1		Morgan	2	15	
Clinton		1	1	Morrow			
Columbiana		139		Muskingum		2	
Coshocton		15	1	Noble	12	18	
Crawford		1		Ottawa		1	
Cuyahoga	2	1	17	Paulding	2	27	
Darke		2		Perry			
Defiance		1	1	Pickaway			
Delaware			1	Pike	3	9	
Erie		1		Portage		29	
Fairfield	10	1		Preble		4	
Fayette		12		Putnam		1	
Franklin	4	3	1	Richland	2		
Fulton		5		Ross		2	
Gallia	8	3		Sandusky		1	
Geauga		1		Scioto		1	
Greene	1	5	6	Seneca		22	
Guernsey		42	3	Shelby		1	
Hamilton		2		Stark	1	16	
Hancock	25	13		Summit		10	5
Hardin	11	4		Trumbull		12	
Harrison		31		Tuscarawas	4	14	
Henry		3		Union		4	
Highland		3		Van Wert	4	15	5
Hocking		2		Vinton		3	
Holmes		4		Warren	3	23	
Huron	2	40		Washington	7		
Jackson	1	5		Wayne		1	
Jefferson	11	98		Williams	4	12	
Knox		11		Wood	7	16	1
Lake		6		Wyandot			
Lawrence	4	20	1				
Licking	15	6		Totals	162	1,110	57

PROSECUTIONS FOR OFFENSES AGAINST CHASTITY AND MORALITY.

Counties.	Adultery or fornication.					All other offenses against chastity and morality.				
	Fine.	Imprisonment.	Acquittal.	Quashed, nolle prosequi, etc.	Prosecutions pending.	Fine.	Imprisonment.	Acquittal.	Quashed, nolle prosequi, etc.	Prosecutions pending.
Adams										
Allen		2		2			1		2	
Ashland										
Ashtabula						4			1	5
Athens				3			2		1	
Auglaize						3	3			
Belmont		3			1				3	
Brown					3					1
Butler							1	1		
Carroll						2				
Champaign		2				1				
Clark									2	
Clermont		1			1					1
Clinton				2						
Columbiana		2		1		4				2
Coshocton										
Crawford						2				3
Cuyahoga										1
Darke					2				3	
Defiance				6						
Delaware		1								
Erie										1
Fairfield						2				
Fayette			1	2			1		1	
Franklin									2	2
Fulton										
Gallia					2					3
Geauga										
Greene		1		1						1
Guernsey		1		1	1	2				
Hamilton								1	1	4
Hancock		1				17			2	1
Hardin						1				
Harrison										
Henry							1			
Highland										2
Hocking							1	2	1	
Holmes										
Huron							2	1	1	
Jackson				1	1				1	
Jefferson							1			
Knox										
Lake										2
Lawrence		5		1			1	1	2	1
Licking					1	1	1		4	4
Logan										
Lorain									1	
Lucas				1		1	1		4	
Madison										
Mahoning	2	2		1			3		2	
Marion								1	2	
Medina		3			1					
Meigs		1		1	1			1		
Mercer						2				3
Miami		2					4		2	
Monroe										
Montgomery		1			2					1
Morgan										
Morrow										
Muskingum										
Noble					1					

PROSECUTIONS FOR OFFENSES AGAINST CHASTITY AND MORALITY—Concluded.

Counties.	Adultery or fornication.					All other offenses against chastity and morality.				
	Fine.	Imprisonment.	Acquittal.	Quashed, nolle prosequi, etc.	Prosecutions pending.	Fine.	Imprisonment.	Acquittal.	Quashed, nolle prosequi, etc.	Prosecutions pending.
Ottawa										
Paulding				3					1	1
Perry	2	1								
Pickaway										
Pike										
Portage										
Preble										
Putnam										
Richland					2				1	
Ross				2						2
Sandusky										
Scioto						1	2	1	4	
Seneca									1	2
Shelby		1	1							
Stark					2	1	1	2	4	1
Summit							2		2	
Trumbull										
Tuscarawas		1				3	1			
Union										
Van Wert							1		1	
Vinton		2					3	1	2	1
Warren										
Washington			1							
Wayne										
Williams						1				
Wood		1		2			1		1	1
Wyandot										
Totals	4	34	3	30	21	48	34	12	55	46

Recapitulation.

Table giving total number of prosecutions of persons for offenses against chastity and morality.

Counties.	Bigamy.	Incest.	Adultery or fornication.	Seduction.	Keeping house of ill fame.	Indecent exposure and obscene language.	Common labor on Sunday.	All other offenses, not classified, against chastity and morality.
Adams								
Allen			4		3			
Ashland								
Ashtabula					8	2		
Athens			3		1			2
Auglaize	1							5
Belmont			4	1	1			1
Brown			3					1
Butler	1					1		
Carroll						2		
Champaign			2		1			
Clark								2
Clermont	1		2					
Clinton			2					
Columbiana			3					6
Coshocton								
Crawford					1			4
Cuyahoga				1				
Darke			2			2		1
Defiance			6					
Delaware			1					
Erie				1				
Fairfield						1	1	
Fayette	1		3			1		
Franklin		1						3
Fulton								
Gallia		1	2					2
Geauga								
Greene		1	2					
Guernsey			3			1		1
Hamilton	1	2		1			1	1
Hancock			1	1	1		17	1
Hardin						1		
Harrison								
Henry					1			
Highland						2		
Hocking		2			1			1
Holmes								
Huron		1				3		
Jackson		1	2					
Jefferson						1		
Knox								
Lake					2			
Lawrence			6		1			4
Licking		1	1		8	1		
Logan								
Lorain	1							
Lucas	1	2	1	2				1
Madison								
Mahoning			5		2	2		1
Marion		2						1
Medina			4					
Meigs			3		1			
Mercer					5			
Miami		1	2		1	2		2

RECAPITULATION—Concluded.

Counties.	Bigamy.	Incest.	Adultery or fornication.	Seduction.	Keeping house of ill fame.	Indecent exposure and obscene language	Common labor on Sunday.	All other offenses, not classified, against chastity and morality.
Monroe								
Montgomery			3				1	
Morgan								
Morrow								
Muskingum								
Noble			1					
Ottawa								
Paulding			3		1	1		
Perry			3					
Pickaway								
Pike								
Portage								
Preble								
Putnam								
Richland			2					1
Ross		1	2				1	
Sandusky								
Scioto	1	2			1	1	1	2
Seneca	1				1	1		
Shelby			2					
Stark			2	1	1	2	4	1
Summit				1	1	1		1
Trumbull								
Tuscarawas	1		1		3			
Union								
Van Wert	1		1					
Vinton		3	2					4
Warren								
Washington			1					
Wayne								
Williams								1
Wood	2		3		1			
Wyandot								
Totals	13	21	93	9	47	28	26	50

ALL OTHER OFFENSES NOT CLASSIFIED.

Counties.	Fine.	Imprisonment.	Acquittal.	Quashed, nolle prosequi, etc.	Prosecutions pending.	Total number of prosecutions.
Adams						
Allen				2	1	3
Ashland						
Ashtabula	1			1	1	3
Athens		1				1
Auglaize	4					4
Belmont						
Brown					1	1
Butler	2	1				3
Carroll	1				1	2
Champaign						
Clark						
Clermont					4	4
Clinton						
Columbiana		5				5
Coshocton	1					1
Crawford						
Cuyahoga	1		3	1	3	8
Darke						
Defiance						
Delaware				2		2
Erie				4	3	7
Fairfield						
Fayette				1		1
Franklin					1	1
Fulton						
Gallia						
Geauga						
Greene					5	5
Guernsey	3					3
Hamilton					5	5
Hancock						
Hardin						
Harrison				2		2
Henry	1	1				2
Highland		1				1
Hocking						
Holmes						
Huron				4		4
Jackson						
Jefferson						
Knox						
Lake						
Lawrence	1	9		1	1	12
Licking						
Logan						
Lorain	1	1			1	3
Lucas						
Madison						
Mahoning	2	1		2		5
Marion						
Medina					1	1
Meigs	1					1
Mercer				2		2
Miami		3		5	2	10
Monroe				2		2
Montgomery	1	5	2	1	7	16
Morgan					1	1
Morrow						
Muskingum						
Noble						
Ottawa	2					2
Paulding	2					2
Perry						

ALL OTHER OFFENSES NOT CLASSIFIED—Concluded.

Counties.	Fine.	Imprisonment.	Acquittal.	Quashed, nolle prosequi, etc.	Prosecutions pending	Total number of prosecutions.
Pickaway		2		1	1	4
Pike						
Portage	2		1	1		4
Preble	1					1
Putnam						
Richland				6	5	11
Ross	1	3		3	3	10
Sandusky				1		1
Scioto				2	5	7
Seneca			1			1
Shelby						
Stark				1		1
Summit	1	2				3
Trumbull						
Tuscarawas						
Union						
Van Wert	1				1	2
Vinton						
Warren	1	2				3
Washington		3				3
Wayne						
Williams						
Wood				2	1	3
Wyandot						
Totals	31	40	7	47	54	179

CONVICTIONS FOR OFFENSES OF A LOWER GRADE THAN CHARGED IN THE INDICTMENT.

Counties.	Original indictment.	Convicted of.	Sentence.
Allen	Two; grand larceny	Petit larceny	Imprisonment.
"	One; burglary and larceny	Larceny	Fine and imprisonment.
Belmont	One; assault with intent to kill	Assault	Fine and imprisonment.
Brown	One; murder in second degree	Manslaughter	Imprisonment.
"	One; assault to kill	Assault and battery	Fine and imprisonment.
"	Three; burglary and larceny	Larceny	——————.
Butler	Shooting to kill	Assault and battery	Fine.
"	Murder in second degree	Manslaughter	Imprisonment.
"	Rape	Assault	Fine and imprisonment.
Champaign	Burglary	Receiving stolen property	Imprisonment.
Clark	Assault to rob	Pointing fire-arms	Imprisonment.
"	Grand larceny	Petit larceny	Fine and imprisonment.
"	Two; burglary and larceny	Petit larceny	Fine and imprisonment
Columbiana	Murder in second degree	Manslaughter	Imprisonment.
Crawford	Horse-stealing	Unlawfully leading away horse	Fine.
"	Shooting to kill	Assault	Fine and imprisonment.
"	Robbery	Assault and battery	Fine.
Cuyahoga	Horse-stealing	Larceny	Fine and imprisonment
"	Six; shooting and cutting with intent	Assault and battery	Fine and imprisonment.
"	Seventeen; burglary and larceny	Petit larceny	Fine and imprisonment.
"	Three; burglary and larceny	Receiving stolen property	Imprisonment.
"	One; rape	Assau t and battery	Imprisonment.
Darke	Assault to rape	Assault and battery	Fine.
"	Shooting to kill	Assault and battery	Fine and imprisonment.
"	Grand larceny	Petit larceny	Fine.
Defiance	Two; assault with intent to kill	Assault and battery	Fine.
Fairfield	Murder first degree	Murder second degree	Imprisonment.
Franklin	Two; assault to kill	Assault and battery	Imprisonment.
"	Five; grand larceny	Petit larceny	Imprisonment.
"	Two; murder second degree	Manslaughter	Imprisonment.
Fulton	One; grand larceny	Petit larceny	Fine and imprisonment.
Gallia	Three; cutting to kill	Assault and battery	Imprisonment.
Greene	Shooting to wound	Assault and battery	Fine and imprisonment.
"	Rape	Assault and battery	Fine and imprisonment.
Hamilton	Murder first degree	Murder second degree	Imprisonment.
"	Murder second degree	Manslaughter	Imprisonment.
"	Assault to kill	Assault and battery	Imprisonment.
"	Burglary	Receiving stolen goods	Imprisonment.
"	Two; burglary and larceny	Petit larceny	Imprisonment.
Hancock	Assault to kill	Assault and battery	Fine and imprisonment.
Hardin	Assault to kill	Assault and battery	Fine and imprisonment.
"	Burglary and larceny	Larceny	Fine and imprisonment.
"	Breaking and entering in mansion	Assault and battery	Fine.

CONVICTIONS FOR OFFENSES OF A LOWER GRADE, ETC.—Concluded.

Counties.	Original indictment.	Convicted of.	Sentence.
Harrison	Murder first degree	Manslaughter	Imprisonment.
Highland	Burglary and larceny	Petit larceny	Imprisonment.
Huron	Maiming	Assault and battery	Fine and imprisonment.
Knox	Cutting to kill	Assault and battery	Fine.
"	Burglary and larceny	Petit larceny	Fine.
Lake	Two; burglary and larceny	Petit larceny	Fine.
"	Two; assault to kill	Assault and battery	Fine.
Lawrence	Two; assault to kill	Assault and battery	Fine.
"	Murder second degree	Manslaughter	Imprisonment.
Licking	Assault to kill	Assault and battery	——————.
Logan	Two; grand larceny	Petit larceny	Imprisonment.
Lorain	Burglary	Petit larceny	Fine.
"	Murder second degree	Manslaughter	Imprisonment.
Lucas	Three; assault to rape	Assault and battery	Fine and imprisonment.
"	Cutting with intent to wound	Assault and battery	Fine and imprisonment.
"	Three; burglary and larceny	Petit larceny	Fine and imprisonment.
"	One; manslaughter	Assault and battery	Fine and imprisonment.
"	Murder second degree	Manslaughter	Imprisonment.
Mahoning	Two; assault and robbery	Assault and battery	Fine and imprisonment.
"	Murder second degree	Manslaughter	Imprisonment.
"	Larceny	Petit larceny	Imprisonment.
Marion	Assault to rape	Assault and battery	Fine and imprisonment.
Medina	Three; assault to kill	Assault and battery	Fine and imprisonment.
Monroe	Maiming	Assault and battery	Fine.
Muskingum	Assault to kill	Assault and battery	Fine and imprisonment.
Noble	Murder first degree	Murder second degree	Imprisonment.
"	Burglary	Petit larceny	Fine.
Paulding	Murder second degree	Assault and battery	——————.
"	Assault to kill	Assault and battery	——————.
Pickaway	Two; assault to rob and kill	Assault and battery	——————.
"	Burglary and larceny	Petit larceny	——————.
Pike	Two; cutting and shooting to kill	Assault	Fine and imprisonment.
Portage	Burglary and larceny	Petit larceny	Fine and imprisonment.
Richland	Two; assault to wound and kill	Assault and battery	Fine.
"	Burglary and larceny	Petit larceny	Imprisonment.
Sandusky	Four; burglary and larceny	Petit larceny	Fine and imprisonment.
Scioto	Murder second degree	Manslaughter	Imprisonment.
"	Shooting with intent	Assault and battery	Fine.
"	Assault with intent to kill	Assault and battery	Fine.
"	Burglary and larceny	Petit larceny	Fine.

Seneca	Murder first degree	Murder second degree	Imprisonment.
Summit	Grand larceny	Petit larceny	Fine.
"	Assault with intent to kill	Assault and battery	Fine and imprisonment.
Trumbull	House-breaking	Petit larceny	Fine and imprisonment.
"	Two; rape and assault	Assault	Fine and imprisonment.
"	Burglary and larceny	Petit larceny	Imprisonment.
"	Shooting to kill	Carrying concealed weapons	Imprisonment.
"	Robbery	Petit larceny	Imprisonment.
"	Grand larceny	Petit larceny	Imprisonment.
Van Wert	Murder second degree	Assault and battery	Fine and imprisonment.
Vinton	Cutting with intent to kill	Assault and battery	Fine and imprisonment.
"	Four; shooting with intent to kill	Assault and battery	Fine and imprisonment.
Washington	Assault to commit rape	Assault and battery	Fine and imprisonment.
"	Two; burglary and larceny	Petit larceny	Fine and imprisonment.
Wayne	Assault to kill	Assault and battery	Fine and imprisonment.
"	Burglary	Petit larceny	Fine and imprisonment.
Williams	Three; assault to kill	Assault and battery	Fine and imprisonment.
Wood	Murder second degree	Manslaughter	Imprisonment.
"	Stabbing to kill	Assault and battery	Fine and imprisonment
Wyandot	Assault to kill	Assault and battery	Fine and imprisonment

FINES, COSTS AND FORFEITED RECOGNIZANCES IN CRIMINAL CASES.

Counties.	Fines.			Costs.			Forfeited recognizances.		
	Amount assessed.	Amount collected.	Amount probably collectible.	Total costs taxed.	Amount taxed against defendants.	Amount collected from defendants.	Amount forfeited.	Amount collected.	Amount collectible.
Adams	$66 00	$31 00	.....	$746 75	$464 12	$79 04	.....	.....	.....
Allen	441 00	186 00	$5 00	2,180 59	2,180 59	388 81	$200	.....	$200
Ashland	.....	.....	.....	6,827 31	6,827 31	.....	.....	.....	.....
Ashtabula	805 00	805 00	.....	4,286 24	4,286 24	3,517 32	1,450	$100	.....
Athens	721 00	686 00	.....	415 10	415 10	196 89	100	100	.....
Auglaize	320 00	240 00	.....	715 00	635 00	260 00	100	.....	.....
Belmont	1,776 00	1,084 00	195 00	3,349 94	3,266 67	990 18	900	.....	900
Brown	92 25	31 25	.....	5,557 63	4,549 59	151 72	2,000	25	500
Butler	515 00	46 00	.....	1,815 96	1,815 96	513 61	2,339	1,114	25
Carroll	495 00	490 00	5 00	751 61	751 61	490 17	.....	.....	.....
Champaign	690 00	415 00	.....	1,118 99	1,118 99	465 30	.....	.....	.....
Clark	178 00	91 87	.....	2,236 88	714 29	57 09	800	100	300
Clermont	315 00	45 00	.....	601 09	587 68	8 76	.....	.....	.....
Clinton	226 00	120 00	50 00	860 67	736 70	194 85	.....	.....	.....
Columbiana	3,470 00	2,245 19	35 00	4,179 59	2,640 66	1,732 27	.....	.....	.....
Coshocton	362 50	110 00	.....	269 81	202 94	144 41	500	500	.....
Crawford	251 00	30 00	25 00	1,069 97	552 09	98 83	.....	.....	.....
Cuyahoga	2,259 00	173 00	.....	15,715 58	14,804 47	640 29	2,900	.....	.....
Darke	265 00	108 65	15 00	1,477 53	1,206 16	518 80	300	300	.....
Defiance	187 30	118 00	45 00	1,159 12	844 65	235 98	.....	.....	.....
Delaware	100 00	.....	.....	235 82	235 82	.....	.....	.....	.....
Erie	66 00	10 00	.....	1,315 92	1,025 19	154 67	.....	.....	.....
Fairfield	434 00	363 25	8 75	1,767 73	1,767 73	111 75	.....	.....	.....
Fayette	415 00	30 00	300 00	963 19	963 19	.....	.....	.....	.....
Franklin	235 00	25 00	.....	.....	5,563 58	75 17	1,000	.....	1,000
Fulton	337 00	287 00	.....	538 86	538 86	80 07	100	.....	.....
Gallia	115 00	22 00	22 00	1,496 97	1,496 97	34 00	149	149	.....
Geauga	60 00	.....	.....	207 92	207 92	.....	.....	.....	.....
Greene	389 00	314 00	.....	1,969 17	1,017 52	.....	3,300	600	2,700
Guernsey	2,572 00	1,237 33	1,106 62	2,415 71	2,346 14	640 26	.....	.....	.....
Hamilton	655 00	655 00	.....	897 40	897 40	897 40	500	300	.....
Hancock	1,422 00	1,221 00	175 00	1,687 16	1,687 16	596 56	500	100	400
Hardin	551 00	496 00	.....	1,014 17	1,014 17	205 80	.....	.....	.....
Harrison	632 00	532 00	50 00	508 00	508 00	466 00	.....	.....	.....
Henry	171 00	61 00	.....	1,348 16	1,292 46	30 43	.....	.....	.....
Highland	47 00	23 15	10 00	3,040 29	771 00	40 32	250	250	.....
Hocking	405 00	364 00	.....	2,781 81	2,781 81	457 69	300	300	.....
Holmes	97 00	37 00	10 00	8,418 00	8,418 00	31 80	.....	.....	.....
Huron	385 00	215 00	.....	4,439 38	4,157 03	287 94	.....	.....	.....
Jackson	409 00	100 00	26 64	3,641 01	3,325 99	105 93	.....	.....	.....
Jefferson	2,435 00	2,344 00	.....	2,426 15	2,426 15	1,103 65	.....	.....	.....
Knox	81 00	.....	.....	143 05	143 05	143 05	300	300	.....
Lake	445 00	30 00	75 00	2,285 03	430 00	70 00	.....	.....	.....
Lawrence	1,233 00	486 95	418 48	3,113 73	2,478 95	686 40	300	.....	.....
Licking	275 00	20 00	150 00	1,125 79	927 36	43 20	.....	.....	.....
Logan	180 00	105 00	.....	766 83	179 02	71 96	.....	.....	.....
Lorain	490 00	385 00	.....	1,310 01	1,310 01	324 60	.....	.....	.....
Lucas	290 00	193 55	.....	5,482 57	5,439 02	798 45	4,000	1,750	.....
Madison	80 00	11 18	68 82	893 96	575 25	92 74	.....	.....	.....
Mahoning	347 00	255 00	.....	3,102 28	2,591 74	293 75	.....	.....	.....
Marion	362 00	.....	40 00	1,770 65	1,186 76	.....	.....	.....	.....
Medina	1,477 00	1,477 00	.....	1,714 36	1,714 36	1,369 61	.....	.....	.....
Meigs	470 00	180 00	.....	256 81	79 02	.....	.....	.....	.....
Mercer	360 00	155 00	100 00	660 00	660 00	44 00	.....	.....	.....
Miami	277 00	90 00	.....	2,092 94	1,547 06	221 08	800	300	.....
Monroe	703 00	657 00	657 00	685 54	685 54	411 78	.....	.....	.....
Montgomery	422 00	162 00	.....	4,113 24	3,989 29	438 13	.....	.....	.....
Morgan	275 00	140 00	.....	276 00	276 00	111 04	.....	.....	.....
Morrow	83 00	83 00	.....	581 75	165 77	165 77	.....	.....	.....
Muskingum	180 00	.....	.....	1,442 26	1,104 14	.....	.....	.....	.....
Noble	440 00	212 99	140 00	1,829 31	900 19	233 13	.....	.....	.....
Ottawa	50 00	30 00	20 00	166 04	166 04	136 89	.....	.....	.....
Paulding	923 68	291 00	125 00	1,718 87	1,718 87	349 71	.....	.....	.....
Perry	520 00	230 00	.....	729 00	460 60	159 85	.....	.....	.....
Pickaway	135 00	30 00	.....	2,585 49	1,411 32	2,317 00	.....	.....	.....
Pike	305 00	305 00	.....	434 84	434 84	379 84	.....	.....	.....

FINES, COSTS AND FORFEITED RECOGNIZANCES IN CRIMINAL CASES—Continued.

Counties.	Fines.			Costs.			Forfeited recognizances.		
	Amount assessed.	Amount collected.	Amount probably collectible.	Total costs taxed.	Amount taxed against defendants.	Amount collected from defendants.	Amount forfeited.	Amount collected.	Amount collectible.
Portage	$855 00	$475 00	$307 00	$1,646 30	$1,646 30	$109 63	.....	.....	.....
Preble	61 00	21 00	.....	186 00	47 00	18 00	.....	.....	.....
Putnam	20 00	10 00	10 00	55 10	55 10	.....	$500	.....	$500
Richland	150 00	60 00	.....	729 66	417 15	36 40	250	.....	.....
Ross	95 00	10 00	10 00	1,034 62	539 64	187 94	500	.....	500
Sandusky	875 00	10 00	.....	2,506 78	2,039 00	40 50	.....	.....	.....
Scioto	121 00	25 00	55 00	3,596 69	3,596 69	3,356 44	.....	.....	.....
Seneca	286 00	236 00	.....	766 85	414 08	228 13	.....	.....	.....
Shelby	885 00	735 00	15 00	1,607 34	1,428 87	550 69	.....	.....	.....
Stark	592 00	296 00	.....	5,291 05	4,453 32	211 07	500	$500	.....
Summit	671 00	381 00	.....	4,540 63	2,221 93	454 60	1,300	300	.....
Trumbull	821 00	286 00	15 00	1,514 80	1,360 08	412 13	200	.....	.....
Tuscarawas	467 00	400 00	.....	1,489 29	1,344 33	1,344 33	.....	.....	.....
Union	110 00	65 00	.....	164 75	164 75	121 55	.....	.....	.....
Van Wert	735 00	615 00	100 00	3,558 91	3,052 69	684 29	.....	.....	.....
Vinton	387 00	5 00	.....	2,899 81	1,893 66	177 70	500	300	.....
Warren	941 00	736 00	.....	2,196 15	1,932 85	295 39	200	.....	.....
Washington	805 00	375 00	.....	1,002 54	1,002 54	125 00	.....	.....	.....
Wayne	412 00	250 00	.....	4,023 94	1,804 66	12 75	600	.....	600
Williams	760 00	5 5 00	245 00	1,656 30	1,558 14	774 54	.....	.....	.....
Wood	780 00	660 00	110 00	1,597 18	421 94	333 48	100	.....	100
Wyandot	110 00	.....	.....	284 67	328 71	.....	.....	.....	.....
Total	$46,707 73	$27,088 36	$4,745 31	$178,077 89	$153,290 54	$34,340 30	$27.738	$7.388	$7 725

ATTORNEY FEES IN CRIMINAL CASES PAID BY COUNTY.

Counties.	Number of cases.	Amount paid.	Counties.	Number of cases.	Amount paid.
Adams	4	$100	Logan	7	$190
Allen	9	320	Lorain	4	90
Ashland	1	100	Lucas	35	700
Ashtabula	14	405	Madison	4	155
Athens	3	80	Mahoning	10	385
Auglaize	4	140	Marion	1	200
Belmont	17	425	Medina	1	20
Brown	10	285	Meigs	5	85
Butler	18	290	Mercer	7	350
Carroll	1	50	Miami	13	225
Champaign	3	60	Monroe	2	50
Clark	6	105	Montgomery	33	1,245
Clermont	8	225	Morgan	1	45
Clinton	3	70	Morrow	1	50
Columbiana	17	346	Muskingum	4	140
Coshocton	3	75	Noble	4	210
Crawford	3	75	Ottawa	4	100
Cuyahoga	66	1,320	Paulding	5	150
Darke	8	215	Perry	6	135
Defiance	3	100	Pickaway	9	315
Delaware	3	55	Pike	2	50
Erie	10	150	Portage	3	80
Fairfield	2	120	Preble	7	105
Fayette	13	495	Putnam	3	175
Franklin	54	1,597	Richland	8	120
Fulton	3	90	Ross	1	35
Gallia	2	30	Sandusky	27	605
Geauga	.....	.....	Scioto	13	340
Green	15	300	Seneca	7	305
Guernsey	1	30	Shelby	1	25
Hamilton	69	1,347	Stark	22	865
Hancock	2	300	Summit	.....	.....
Hardin	3	320	Trumbull	3	85
Harrison	4	250	Tuscarawas	.....	.....
Henry	7	175	Union	6	115
Highland	12	450	Van Wert	6	150
Hocking	13	420	Vinton	18	830
Holmes	2	25	Warren	12	465
Huron	5	525	Washington	13	208
Jackson	5	175	Wayne	1	50
Jefferson	7	175	Williams	9	450
Knox	2	50	Wood	3	80
Lake	10	400	Wyandot	3	60
Lawrence	4	40			
Licking	5	110	Totals	778	$22,458

SUITS FOR DIVORCE FOR THE YEAR ENDED JUNE 30, 1891.

Cause—Adultery.

Counties.	Number pending July 1, 1890.	Number brought within year ended June 30, 1891.	Total number suits.	Number decided within the year.	Number suits pending June 30, 1891.	Brought by husband.	Brought by wife.	Number wherein alimony allowed wife.	Granted to husband.	Refused to husband and dismissed.	Granted to wife.	Refused to wife and dismissed.	Question of custody of children raised.	Children given to father.	Children given to mother.
Adams	2	3	5	4	1	3	2	.....	1	2	.....	1	1	1	.....
Allen	1	7	8	8	.....	4	4	2	4	.....	1	3	2	1	1
Ashland	.....	2	2	1	1	1	1	.....	.....	.....	1	.....	.....	.....	.....
Ashtabula	4	5	9	5	4	6	3	1	2	1	1	1	1	.....	1
Athens	2	9	11	9	2	9	2	.....	5	2	2	.....	.....	1	.....
Auglaize	1	5	6	6	.....	4	2	2	4	.....	2	.....	.....	.....	.....
Belmont	5	12	17	15	2	9	8	1	5	3	3	4	1	1	.....
Brown	3	5	8	4	4	4	4	.....	4	.....	.....	.....	.....	.....	.....
Butler	4	2	6	3	3	2	4	.....	.....	1	1	1	1	.....	1
Carroll	5	4	9	5	4	6	3	1	2	2	.....	1	.....	.....	.....
Champaign	.....	.....	.....	.....	.....	.....	.....	.....	.....	.....	.....	.....	.....	.....	.....
Clark	2	16	18	7	11	11	7	1	4	.....	2	1	.....	.....	.....
Clermont	5	.....	5	2	3	4	1	1	1	.....	1	.....	2	1	1
Clinton	2	3	5	3	2	3	2	.....	.....	2	.....	1	.....	.....	.....
Columbiana	3	10	13	10	3	10	3	1	7	1	2	.....	2	1	1
Coshocton	1	2	3	2	1	2	1	1	1	.....	1	.....	.....	1	1
Crawford	1	3	4	4	.....	.....	4	1	.....	.....	4	.....	4	.....	4
Cuyahoga	23	45	68	49	19	27	41	8	9	7	14	19	11	1	3
Darke	1	8	9	8	1	5	4	1	3	1	4	.....	.....	.....	.....
Defiance	2	4	6	5	1	4	2	1	3	.....	1	1	1	1	1
Delaware	3	3	6	3	3	3	3	.....	.....	1	1	1	.....	.....	.....
Erie	2	3	5	3	2	1	4	1	1	.....	2	.....	.....	.....	1
Fairfield	.....	2	2	1	1	2	.....	.....	1	.....	.....	.....	.....	.....	.....
Fayette	6	3	9	3	6	5	4	.....	3	.....	.....	.....	.....	.....	.....
Franklin	29	25	54	26	28	34	20	2	12	7	2	5	.....	6	.....
Fulton	1	2	3	3	.....	.....	3	1	.....	.....	2	1	.....	.....	1
Gallia	3	10	13	6	7	6	7	.....	3	1	1	1	.....	.....	.....
Geauga	2	2	4	3	1	3	1	.....	.....	2	.....	1	.....	.....	.....
Greene	3	5	8	4	4	7	1	.....	1	2	1	.....	2	2	.....
Guernsey	4	3	7	5	2	4	3	2	2	1	1	1	.....	.....	.....
Hamilton	29	33	62	40	22	35	27	16	23	3	11	3	11	2	9
Hancock	3	6	9	9	.....	8	1	1	5	3	.....	1	.....	.....	.....
Hardin	.....	8	8	7	1	6	2	.....	6	.....	1	.....	.....	.....	.....
Harrison	.....	1	1	1	.....	1	.....	.....	1	.....	.....	.....	.....	.....	.....
Henry	.....	2	2	1	1	2	.....	.....	1	.....	.....	.....	1	1	.....
Highland	2	2	4	.....	4	2	2	.....	.....	.....	.....	.....	.....	.....	.....
Hocking	.....	4	4	1	3	4	.....	1	1	.....	.....	.....	1	1	.....
Holmes	.....	1	1	1	.....	1	.....	.....	1	.....	.....	.....	.....	1	.....
Huron	.....	1	1	1	.....	.....	1	1	.....	.....	1	.....	.....	.....	1
Jackson	2	9	11	11	.....	9	2	.....	9	.....	2	.....	3	2	1
Jefferson	1	3	4	3	1	1	3	.....	.....	1	1	1	1	.....	1
Knox	8	9	17	11	6	11	6	.....	2	5	3	1	7	1	12
Lake	.....	3	3	2	1	1	2	2	.....	.....	2	.....	1	.....	1
Lawrence	3	8	11	9	2	6	5	.....	5	1	2	1	2	1	1
Licking	5	7	12	4	8	8	4	.....	.....	1	2	1	.....	.....	1
Logan	1	.....	1	1	.....	.....	1	.....	.....	.....	1	.....	.....	.....	.....
Lorain	3	7	10	8	2	6	4	1	5	1	2	.....	.....	2	1
Lucas	5	36	41	31	10	22	19	3	14	2	10	5	2	1	3
Madison	1	3	4	1	3	1	3	.....	.....	1	.....	.....	.....	.....	.....
Mahoning	2	11	13	8	5	10	3	.....	4	1	3	.....	1	.....	1
Marion	1	3	4	2	2	1	3	.....	.....	.....	1	1	.....	.....	1
Medina	1	1	2	2	.....	2	.....	.....	1	1	.....	.....	.....	.....	.....
Meigs	4	5	9	6	3	4	5	.....	4	1	1	.....	.....	1	.....
Mercer	1	1	2	2	.....	.....	2	1	.....	.....	2	.....	1	.....	1
Miami	3	13	16	11	5	11	5	.....	8	1	2	.....	.....	.....	.....
Monroe	1	1	2	1	1	1	1	.....	.....	1	.....	.....	.....	.....	.....

SUITS FOR DIVORCE—Continued.

Cause—Adultery—Concluded.

Counties.	Number pending July 1, 1890.	Number brought within year ended June 30, 1891.	Total number suits.	Number decided within the year.	Number suits pending June 30, 1891.	Brought by husband.	Brought by wife.	Number wherein alimony allowed wife.	Granted to husband.	Refused to husband and dismissed.	Granted to wife.	Refused to wife and dismissed.	Question of custody of children raised.	Children given to father.	Children given to mother.
Montgomery	34	21	55	16	39	36	19	4	4	4	5	3	.....	.....	.....
Morgan	1	3	4	4	.....	2	2	1	2	.....	1	1	.....	.....	1
Morrow	.....	1	1	.....	1	1	.....	.....	.....	.....	.....	.....	.....	.....	.....
Muskingum	6	14	20	14	6	5	15	6	2	1	7	4	.....	.....	2
Noble	.....	.....	.....	.....	.....	.....	.....	.....	.....	.....	.....	.....	.....	.....	.....
Ottawa	.....	5	5	5	.....	2	3	1	2	.....	3	.....	1	.....	1
Paulding	2	7	9	9	.....	8	1	1	6	2	1	.....	.....	1	.....
Perry	1	1	2	1	1	1	1	.....	.....	1	.....	.....	1	.....	.....
Pickaway	1	6	7	5	2	6	1	.....	4	.....	1	.....	.....	.....	.....
Pike	2	6	8	5	3	4	4	.....	1	1	3	.....	.....	.....	3
Portage	4	2	6	6	.....	3	3	2	2	1	2	1	2	1	1
Preble	1	3	4	3	1	2	2	.....	1	.....	.....	2	1	1	.....
Putnam	1	.....	1	1	.....	1	.....	.....	1	.....	.....	.....	.....	.....	.....
Richland	3	9	12	5	7	2	10	2	2	.....	2	1	1	.....	.....
Ross	9	8	17	12	5	5	12	2	2	2	5	3	.....	1	2
Sandusky	.....	16	16	13	3	9	7	.....	4	3	6	.....	.....	2	4
Scioto	5	8	13	6	7	7	6	.....	3	.....	2	1	.....	1	1
Seneca	1	5	6	5	1	2	4	.....	2	.....	3	.....	2	.....	2
Shelby	.....	2	2	1	1	.....	2	1	.....	.....	1	.....	.....	.....	.....
Stark	8	11	19	15	4	12	7	5	8	.....	7	.....	7	4	3
Summit	7	12	19	11	8	13	6	3	7	.....	4	.....	.....	1	3
Trumbull	.....	11	11	9	2	9	2	.....	4	4	.....	1	1	.....	1
Tuscarawas	2	9	11	9	2	9	2	2	6	2	1	.....	2	2	.....
Union	.....	2	2	1	1	2	.....	.....	1	.....	.....	.....	.....	.....	.....
Van Wert	.....	5	5	4	1	4	1	1	3	.....	1	.....	.....	1	1
Vinton	1	3	4	2	2	3	1	.....	.....	2	.....	.....	.....	.....	.....
Warren	2	2	4	3	1	4	.....	.....	2	1	.....	.....	1	1	.....
Washington	6	6	12	3	9	6	6	.....	3	.....	.....	.....	.....	.....	.....
Wayne	2	4	6	2	4	4	2	1	.....	1	1	.....	.....	1	1
Williams	.....	5	5	4	1	3	2	2	2	1	1	.....	.....	1	1
Wood	.....	4	4	3	1	3	1	.....	3	.....	.....	.....	1	1	.....
Wyandot	.....	3	3	3	.....	1	2	1	.....	1	1	1	.....	.....	.....
Totals	295	575	870	561	309	501	369	89	245	86	155	75	80	49	77

SUITS FOR DIVORCE—Continued.

Cause—Absence and Neglect.

Counties.	Number pending July 1, 1890.	Number brought within year ended June 30, 1891.	Total number suits.	Number decided within the year.	Number suits pending June 30, 1891.	Brought by husband.	Brought by wife.	Number wherein alimony allowed wife.	Granted to husband.	Refused to husband and dismissed.	Granted to wife.	Refused to wife and dismissed.	Question of custody of children raised.	Children given to father.	Children given to mother.
Adams	4	6	10	1	9	4	6	2	.....	.....	.....	1	1	.....	1
Allen	3	15	18	15	3	2	16	9	.....	.....	15	.....	6	.....	6
Ashland	5	10	15	10	5	7	8	2	2	1	7	.....	3	.....	3
Ashtabula	12	26	38	25	13	13	25	4	7	3	10	5	5	.....	5
Athens	2	11	13	5	8	4	9	1	.....	.....	5	.....	.....	.....	.....
Auglaize	1	5	6	6	.....	2	4	6	2	.....	4	.....	4	.....	4
Belmont	4	19	23	21	2	4	19	2	5	.....	13	3	.....	.....	5
Brown	5	6	11	10	1	2	9	1	2	.....	8	.....	4	1	1
Butler	27	33	60	37	23	10	50	7	6	2	26	3	13	1	12
Carroll	1	1	2	2	.....	1	1	.....	1	.....	1	.....	.....	.....	1
Champaign	8	9	17	8	9	4	13	.....	1	.....	5	2	.....	.....	.....
Clark	10	27	37	28	9	11	26	1	7	3	16	2	13	3	8
Clermont	3	13	16	9	7	6	10	1	4	.....	5	.....	.....	.....	.....
Clinton	13	8	21	18	3	6	15	4	3	2	6	7	1	.....	2
Columbiana	18	22	40	24	16	12	28	.....	5	2	15	2	7	.....	7
Coshocton	2	3	5	4	1	1	4	1	1	1	2	.....	.....	.....	1
Crawford	2	10	12	10	2	2	10	1	2	.....	6	2	4	.....	4
Cuyahoga	177	221	398	219	179	168	230	28	36	22	95	66	111	9	32
Darke	21	27	48	30	18	14	34	3	9	1	19	1	2	1	1
Defiance	7	7	14	12	2	1	13	3	1	.....	8	3	5	.....	11
Delaware	9	8	17	12	5	1	16	4	.....	.....	9	3	6	.....	6
Erie	2	25	27	16	11	9	18	3	5	2	7	2	.....	1	1
Fairfield	5	4	9	5	4	2	7	4	1	.....	4	.....	.....	.....	2
Fayette	16	8	24	2	22	7	17	2	1	.....	1	.....	.....	1	2
Franklin	57	107	164	97	67	55	109	8	19	10	56	12	.....	1	25
Fulton	2	11	13	13	.....	3	10	1	2	1	8	2	3	.....	4
Gallia	2	4	6	5	1	4	2	.....	3	.....	2	.....	1	1	.....
Geauga	3	15	18	15	3	9	9	2	5	3	6	1	2	.....	2
Greene	8	21	29	19	10	5	24	.....	3	.....	12	4	6	.....	6
Guernsey	9	13	22	8	14	13	9	2	4	2	1	1	3	1	2
Hamilton	347	220	567	197	370	218	349	82	46	4	138	9	59	10	49
Hancock	11	30	41	33	8	17	24	7	12	2	19	.....	2	4	11
Hardin	3	20	23	20	3	7	16	4	6	.....	14	.....	4	.....	4
Harrison	6	9	15	3	12	5	10	.....	1	.....	2	.....	1	.....	1
Henry	1	13	14	10	4	6	8	.....	.....	5	3	2	.....	.....	1
Highland	19	11	30	16	14	10	20	.....	5	1	10	.....	6	.....	6
Hocking	4	9	13	11	2	6	7	8	4	2	5	.....	2	1	1
Holmes	2	4	6	2	4	1	5	2	.....	.....	2	.....	.....	.....	.....
Huron	5	20	25	19	6	7	18	1	4	.....	13	2	.....	1	3
Jackson	.....	6	6	6	.....	.....	6	.....	.....	.....	4	2	2	.....	2
Jefferson	10	8	18	8	10	9	9	.....	3	2	2	1	2	.....	2
Knox	7	18	25	17	8	8	17	.....	6	.....	9	2	7	.....	15
Lake	4	13	17	11	6	11	6	2	5	1	5	.....	1	.....	1
Lawrence	1	15	16	12	4	9	7	.....	7	1	4	.....	5	2	3
Licking	9	11	20	5	15	9	11	.....	1	2	2	.....	.....	.....	.....
Logan	10	20	30	23	7	8	22	9	4	2	16	1	6	.....	6
Lorain	11	18	29	15	14	8	21	2	3	2	8	2	.....	.....	2
Lucas	31	42	73	47	26	19	54	5	9	1	21	16	.....	1	1
Madison	2	8	10	6	4	4	6	2	2	.....	4	.....	.....	.....	1
Mahoning	7	16	23	18	5	9	14	4	5	3	8	2	6	.....	6
Marion	4	15	19	12	7	4	15	2	3	.....	9	.....	.....	.....	3
Medina	1	7	8	7	1	3	5	1	2	.....	5	.....	3	.....	3
Meigs	4	5	9	5	4	4	5	.....	1	1	2	1	1	.....	1
Mercer	.....	6	6	4	2	1	5	.....	.....	.....	2	2	2	.....	2
Miami	4	27	31	25	6	10	21	.....	5	2	15	3	7	1	6
Monroe	1	4	5	2	3	3	2	.....	1	1	.....	.....	.....	.....	.....

SUITS FOR DIVORCE—Continued.

Cause—Absence and Neglect—Concluded.

Counties.	Number pending July 1, 1890.	Number brought within year ended June 30, 1891.	Total number suits.	Number decided within the year.	Number suits pending June 30, 1891.	Brought by husband.	Brought by wife.	Number wherein alimony allowed wife.	Granted to husband.	Refused to husband and dismissed.	Granted to wife.	Refused to wife and dismissed.	Question of custody of children raised.	Children given to father.	Children given to mother.
Montgomery	40	66	106	51	55	19	87	3	8	1	31	11	.....	.....	5
Morgan	5	8	13	12	1	2	11	4	2	.....	9	1	.....	..	2
Morrow	1	4	5	4	1	1	4	2	.....	.....	4	.....	4	.....	4
Muskingum	5	17	22	12	10	7	15	6	3	1	8	.....	..	.....	5
Noble	5	10	15	10	5	5	10	3	2	1	6	1	3	.....	4
Ottawa	2	5	7	4	3	4	3	2	1	1	2	.....	.....	.....	.....
Paulding	1	9	10	9	1	2	8	3	2	.....	6	1	..	..	5
Perry	3	13	16	13	3	5	11	9	4	.....	7	2	1	...	6
Pickaway	7	4	11	6	5	5	6	.....	4	.....	1	1	2	.....	2
Pike	3	9	12	10	2	7	5	1	6	.....	4	.....	.....	1	1
Portage	5	14	19	14	5	7	12	5	4	2	3	5	7	2	5
Preble	1	9	10	9	1	5	5	.....	4	1	4	.....	1	.....	1
Putnam	3	6	9	9	.....	1	8	3	.....	1	6	2	.....	.....	4
Richland	6	15	21	11	10	9	12	5	3	.....	8	.....	.....	1	10
Ross	4	20	24	15	9	12	12	.....	4	3	8	.....	...	1	4
Sandusky	.....	21	21	17	4	2	19	5	.....	.....	17	.....	.....	1	3
Scioto	.....	11	11	7	4	3	8	.....	1	.....	6	.....	.....	.....	1
Seneca	7	13	20	19	1	7	13	3	5	3	9	2	4	.....	4
Shelby	2	4	6	5	1	1	5	2	...	1	2	2	...	...	1
Stark	30	68	98	46	52	30	68	16	14	.....	32	.....	12	2	10
Summit	11	26	37	28	9	14	23	4	13	.....	15	.....	.....	1	5
Trumbull	1	24	25	19	6	11	14	2	5	5	5	4	4	1	3
Tuscarawas	8	17	25	17	8	8	17	2	5	1	10	1	12	2	10
Union	10	23	33	22	11	9	24	2	4	2	9	7	2	2	3
Van Wert	3	11	14	11	3	5	9	3	4	1	6	.....	.....	1	2
Vinton	3	7	10	6	4	2	8	1	1	.....	5	.....	2	.....	2
Warren	6	7	13	8	5	10	3	.....	.....	1	5	2	4	.....	4
Washington	6	12	18	8	10	8	10	.....	.....	3	5	.....	1	.....	1
Wayne	12	21	33	18	15	9	24	6	3	1	12	2	.....	.....	9
Williams	6	10	16	11	5	8	8	4	4	1	3	3	.....	2	1
Wood	4	26	30	26	4	10	20	5	9	1	12	4	6	1	5
Wyandot	2	7	9	7	2	2	7	.....	1	.....	5	1	.....	.....	1
Totals	1,144	1.787	2,931	1,684	1,247	1,008	1 923	334	388	118	9[illegible]9	219	381	58	407

Suits for Divorce—Continued.

Cause—Cruelty.

Counties.	Number pending July 1, 1890.	Number brought within year ended June 30, 1891.	Total number suits.	Number decided within the year.	Number suits pending June 30, 1891.	Brought by husband.	Brought by wife.	Number wherein alimony allowed wife.	Granted to husband.	Refused to husband and dismissed.	Granted to wife.	Refused to wife and dismissed.	Question of custody of children raised.	Children given to father.	Children given to mother.
Adams	2	1	3	1	2		3				1				
Allen	1	8	9	7	2		9				4	3			
Ashland		2	2		2		2								
Ashtabula	11	9	20	16	4	5	15	4	2	1	10	3	7	1	6
Athens	3	4	7	5	2	1	6				2	3			
Auglaize	1	4	5	5			5	4			5		1		1
Belmont		11	11	6	5	1	10			1	5				
Brown	2	2	4	4		1	3	2		1	2	1	1		1
Butler	12	15	27	15	12	4	23	4	2	1	8	4	3		3
Carroll	3	3	6	5	1		6				2	3			
Champaign	3	12	15	6	9	5	10	1			2	4			
Clark	4	15	19	13	6		19	2			10	3	6		6
Clermont	3	2	5	2	3	3	2				1	1			
Clinton	6	7	13	9	4	3	10	1		2	4	3		1	3
Columbiana	9	11	20	12	8	2	18				9	3	3		3
Coshocton	4	6	10	4	6	3	7	1			4				1
Crawford	2	9	11	9	2	1	10	1		1	5	3	2		2
Cuyahoga	140	89	229	47	182	9	220	17	2		38	7	63	2	21
Darke	2	5	7	5	2	1	6		1		2	2	1		
Defiance	1	3	4	3	1	1	3	1	1		2		1		5
Delaware	4	9	13	8	5	1	12	3		1	4	3	6		6
Erie	1	11	12	5	7	1	11	2		1	2	2			1
Fairfield	2	3	5	4	1	2	3	2			3	1			
Fayette	8	5	13	1	12	1	12	2			1			1	
Franklin	35	43	78	38	40	9	69	8	4	3	16	15		1	8
Fulton	2	1	3	3			3	1			1	2	1		
Gallia		2	2	2			2	1			2				
Geauga	1	7	8	6	2		8	1			3	3			
Greene	1	6	7	3	4	1	6			1	2				
Guernsey	6	4	10	8	2		10	4			7	1	4		4
Hamilton	61	48	109	51	58	21	88	38	5	4	34	8	6	1	5
Hancock	9	29	38	30	8	5	33	5	3		25	2	2		10
Hardin	2	14	16	10	6	3	13	4	1		7	2	2		2
Harrison		1	1	1			1				1				
Henry		2	2	2		1	1			1		1			
Highland	3	3	6	3	3		6				2	1	1		1
Hocking	1	2	3	3		1	2	2	1		2		2		2
Holmes		2	2	1	1		2	1			1				
Huron		2	2	1	1		2					1			1
Jackson		3	3	3			3				1	2	1		1
Jefferson	6	6	12	10	2	2	10		1		5	4	1		1
Knox	4	3	7	5	2	1	6		4	1			1		3
Lake	1	3	4	3	1	2	2			2		1			
Lawrence		9	9	6	3		9	1			2	4	3		2
Licking	9	8	17	8	9	4	13			1	2	5		1	
Logan	1	4	5	3	2	1	4	3			3		1		1
Lorain	5	14	19	16	3	3	16		1		9	6	1		3
Lucas	25	48	73	55	18	10	63	9	2	4	32	17	3		8
Madison	2	2	4	4			4				4				2
Mahoning	5	5	10	7	3		10	2			4	3	1		1
Marion	1	4	5	4	1	1	4	1	1		2	1			2
Medina		2	2	2			2	1			2				2
Meigs	1	4	5	1	4	2	3					1			
Mercer	1	2	3	3			3	1			2	1	1		1
Miami	3	10	13	8	5	2	11	3		1	6	1	2		2
Monroe		3	3		3	1	2								
Montgomery	44	31	75	33	42	13	62	3		11	12	10			3

Suits for Divorce—Continued.

Cause—Cruelty—Concluded.

Counties.	Number pending July 1, 1890.	Number brought within year ended June 30, 1891.	Total number suits.	Number decided within the year.	Number suits pending June 30, 1891.	Brought by husband.	Brought by wife.	Number wherein alimony allowed wife.	Granted to husband.	Refused to husband and dismissed.	Granted to wife.	Refused to wife and dismissed.	Question of custody of children raised.	Children given to father.	Children given to mother.
Morgan	2	1	3	3	.....	.....	3	1	.....	.....	3	.....	.....	.....	.....
Morrow	2	1	3	3	.....	2	1	.....	2	.....	1	.....	2	.....	2
Muskingum	2	10	12	7	5	1	11	2	.....	1	2	4	.....	.....	.....
Noble	2	1	3	3	.....	.....	3	.....	.....	.....	3	.....	1	.....	2
Ottawa	.....	6	6	6	.....	.....	6	1	.....	.....	6	.....	.....	.....	.....
Paulding	2	7	9	8	1	1	8	4	1	.....	5	2	.....	.....	2
Perry	2	2	4	2	2	.....	4	1	.....	.....	2	.....	.....	.....	.....
Pickaway	1	4	5	4	1	.....	5	1	.....	.....	3	1	2	.....	2
Pike	2	1	3	1	2	.....	3	1	.....	.....	1	.....	.....	.....	1
Portage	1	5	6	5	1	.....	6	1	.....	.....	2	3	2	.....	2
Preble	.....	2	2	.....	2	.....	2	.....	.....	.....	.....	.....	.....	.....	.....
Putnam	2	2	4	2	2	.....	4	1	.....	.....	2	.....	.....	.....	1
Richland	3	7	10	2	8	2	8	.....	1	.....	1	.....	1	2	3
Ross	4	3	7	3	4	1	6	.....	.....	.....	1	2	.....	.....	1
Sandusky	2	8	10	10	.....	1	9	4	.....	1	6	3	.....	.....	5
Scioto	4	4	8	6	2	1	7	.....	1	.....	2	3	.....	.....	2
Seneca	.....	4	4	4	.....	.....	4	.....	.....	.....	3	1	1	.....	1
Shelby	.....	3	3	.....	3	.....	3	.....	.....	.....	.....	.....	.....	.....	.....
Stark	22	29	51	23	28	6	45	11	2	.....	21	.....	18	2	16
Summit	9	27	36	22	14	3	33	4	2	.....	19	1	.....	.....	6
Trumbull	3	9	12	7	5	3	9	.....	.....	.....	3	4	.....	.....	.....
Tuscarawas	6	8	14	10	4	.....	14	.....	.....	.....	7	3	10	.....	10
Union	3	5	8	5	3	.....	8	1	.....	.....	2	3	.....	.....	2
Van Wert	1	8	9	8	1	.....	9	.....	.....	.....	6	2	.....	.....	3
Vinton	2	4	6	5	1	2	4	.....	1	.....	3	1	1	.....	1
Warren	2	4	6	3	3	1	5	.....	.....	.....	2	1	.....	.....	.....
Washington	.....	.....	.....	.....	.....	.....	.....	.....	.....	.....	.....	.....	.....	.....	.....
Wayne	5	1	6	3	3	.....	6	1	.....	.....	2	1	.....	.....	.....
Williams	3	5	8	5	3	1	7	2	1	.....	4	.....	.....	.....	2
Wood	2	22	24	20	4	3	21	3	2	1	14	3	5	.....	5
Wyandot	2	1	3	2	1	.....	3	1	.....	.....	1	1	.....	.....	.....
Totals	544	767	1,311	707	604	156	1,155	176	44	41	442	180	170	12	194

Suits for Divorce—Continued.

Cause—Drunkenness.

Counties.	Number pending July 1, 1890.	Number brought within year ended June 30, 1891.	Total number suits.	Number decided within the year.	Number suits pending June 30, 1891.	Brought by husband.	Brought by wife.	Number wherein alimony allowed wife.	Granted to husband.	Refused to husband and dismissed.	Granted to wife.	Refused to wife and dismissed.	Question of custody of children raised.	Children given to father.	Children given to mother.
Adams															
Allen	2	9	11	6	5		11	1			5	1	3		3
Ashland															
Ashtabula	2	3	5	5			5	1			5		2		2
Athens		2	2	1	1		2					1			
Auglaize	2	1	3	3			3				3				
Belmont	1	1	2	2			2				1	1			
Brown	1	2	3	3		1	2		1		2				
Butler	2	5	7	2	5		7					2			
Carroll	1	1	2	2			2				2		1		1
Champaign	1		1	1			1				1				
Clark	1	4	5	2	3		5				1	1	1		1
Clermont	1	1	2		2		2								
Clinton		1	1		1		1								
Columbiana		4	4	1	3		4				1				
Coshocton															
Crawford		3	3	2	1		3	1			2		2		2
Cuyahoga	91	75	166	17	149	8	158	6	1	2	13	1	64		6
Darke	3	4	7	4	3	2	5	1	1		3		1		1
Defiance		1	1	1			1					1			
Delaware		2	2	1	1		2	1			1		1		1
Erie	2	6	8	4	4		8				3	1			
Fairfield		2	2	2			2	2			2				2
Fayette	1		1		1	1									
Franklin	11	18	29	14	15	4	25	4	2	1	9	2		1	7
Fulton		6	6	5	1		6	1			5		2		3
Gallia		2	2	1	1		2					1			
Geauga		1	1		1		1								
Greene		2	2	2			2				2				
Guernsey	5		5	3	2		5	1			1	2	1		1
Hamilton	101	72	173	45	128	30	143	27	16	5	14	10	10	2	8
Hancock	3	8	11	10	1		11	3			10				5
Hardin		4	4	2	2		4				1	1			
Harrison															
Henry		1	1	1		1			1						
Highland	1	1	2	1	1		2				1				
Hocking															
Holmes		1	1	1			1					1			
Huron															
Jackson															
Jefferson	7	1	8	3	5	1	7				1	2	1		1
Knox		2	2	1	1		2					1			
Lake	3	15	18	9	9	1	17	5			7	2	5		5
Lawrence	8		8	5	3		8				1	4			
Licking															
Logan		2	2	1	1		2	1			1		1		1
Lorain	1	7	8	3	5		8	1			2	1			4
Lucas	9	29	38	22	16	4	34	5	2		12	8	1	1	3
Madison	1	4	5	3	2		5	2			3		3		3
Mahoning															
Marion		1	1	1			1	1			1				1
Medina		1	1	1			1					1			
Meigs															
Mercer		1	1	1			1					1			
Miami	2	1	3	2	1	1	2	1			2				
Monroe															
Montgomery	13	8	21	4	17	2	19			1	2	1			1
Morgan															

SUITS FOR DIVORCE—Continued.

Cause—Drunkenness—Concluded.

Counties.	Number pending July 1, 1890	Number brought within year ended June 30, 1891.	Total number suits.	Number decided within the year.	Number suits pending June 30, 1891.	Brought by husband.	Brought by wife.	Number wherein alimony allowed wife.	Granted to husband.	Refused to husband and dismissed.	Granted to wife.	Refused to wife and dismissed.	Question of custody of children raised.	Children given to father.	Children given to mother.
Morrow		6	6	4	2		6	3			4		3		3
Muskingum		7	7	4	3		7	2			3	1			2
Noble															
Ottawa		2	2	2		1	1		1		1		2		2
Paulding		4	4	3	1		4	3			3				3
Perry		1	1	1			1	1			1				1
Pickaway															
Pike															
Portage		9	9	6	3		9	2			1	5	4		4
Preble		1	1	1			1				1				
Putnam	1	3	4	3	1		4	1			2	1			
Richland	4	5	9	5	4		9	1			5				
Ross	1		1		1		1								
Sandusky	2	7	9	8	1		9	3			6	2			4
Scioto		2	2	1	1		2				1				1
Seneca	1	7	8	6	2		8	2			5	1	5		5
Shelby															
Stark	10	6	16	9	7	5	11	3			9		2		2
Summit	3	3	6	3	3		6	1			3				1
Trumbull	1	10	11	6	5		11	1			4	2	1		1
Tuscarawas	2	5	7	7			7				5	2			
Union		1	1	1			1				1				1
Van Wert		2	2	2			2	1			2				2
Vinton															
Warren	1	1	2	1	1		2	1			1				
Washington	1	1	2		2		2								
Wayne		1	1	1			1	1			1				1
Williams		2	2	1	1		2	1			1				
Wood		1	1	1			1				1				
Wyandot		1	1	1			1					1			
Totals	303	403	706	277	429	62	644	92	25	9	181	62	116	4	95

SUITS FOR DIVORCE—Continued.

Cause—Fraud.

Counties	Number pending July 1, 1890.	Number brought within year ended June 30, 1691.	Total number suits.	Number decided within the year.	Number suits pending June 30, 1891.	Brought by husband.	Brought by wife.	Number wherein alimony allowed wife.	Granted to husband.	Refused to husband and dismissed.	Granted to wife.	Refused to wife and dismissed.	Question of custody of children raised.	Children given to father.	Children given to mother.
Adams															
Allen															
Ashland															
Ashtabula	1		1	1			1				1				
Athens															
Auglaize															
Belmont															
Brown															
Butler	2		2	1	1	1	1		1						
Carroll															
Champaign															
Clark															
Clermont	1		1		1		1								
Clinton															
Columbiana	1		1	1		1			1						
Coshocton		1	1	1			1				1				
Crawford															
Cuyahoga	1	3	4	4		2	2		2		2				
Darke	2		2	1	1	1	1		1						
Defiance															
Delaware		1	1	1		1				1					
Erie															
Fairfield		1	1	1			1	1			1				
Fayette															
Franklin	6	4	10	5	5	8	2	1	1	3	1				
Fulton															
Gallia															
Geauga															
Greene															
Guernsey	1		1		1	1									
Hamilton	1	1	2	1	1		2				1				
Hancock															
Hardin															
Harrison															
Henry															
Highland	1		1		1	1									
Hocking															
Holmes	1		1		1		1								
Huron		1	1	1			1				1				
Jackson		1	1		1		1								
Jefferson															
Knox															
Lake															
Lawrence															
Licking		2	2		2	2									
Logan		1	1	1		1		1	1						
Lorain		2	2	2		1	1	1		1	1				
Lucas	2	1	3	2	1	2	1	1		1	1				
Madison		1	1	1			1					1			
Mahoning															
Marion															
Medina															
Meigs															
Mercer															
Miami															
Monroe															

SUITS FOR DIVORCE—Continued.

Cause—Fraud—Concluded.

Counties.	Number pending July 1, 1890.	Number brought within year ended June 30, 1891.	Total number suits.	Number decided within the year.	Number suits pending June 30, 1891.	Brought by husband.	Brought by wife.	Number wherein alimony allowed wife.	Granted to husband.	Refused to husband and dismissed.	Granted to wife.	Refused to wife and dismissed.	Question of custody of children raised.	Children given to father.	Children given to mother.
Montgomery	4	1	5		5	4	1								
Morgan															
Morrow															
Muskingum		1	1	1			1				1				
Noble															
Ottawa															
Paulding		1	1	1		1			1						
Perry		2	2	2		1	1			1		1			
Pickaway															
Pike															
Portage															
Preble	1		1	1		1				1					
Putnam															
Richland															
Ross															
Sandusky															
Scioto	1		1	1		1			1						
Seneca															
Shelby															
Stark	1	1	2	1	1	1	1				1				
Summit															
Trumbull															
Tuscarawas		1	1	1			1				1				
Union															
Van Wert															
Vinton		1	1		1	1									
Warren															
Washington	2	1	3	1	2		3					1			
Wayne		4	4	1	3	2	2				1				
Williams															
Wood	1	1	2	1	1	2				1					
Wyandot															
Totals	30	34	64	35	29	36	28	5	9	9	14	3			

Suits for Divorce—Continued.

All other Causes.

Counties.	Number pending July 1, 1890.	Number brought within year ended June 30, 1891.	Total number of suits.	Number decided within the year.	Number of suits pending June 30, 1891.	Brought by husband.	Brought by wife.	Number wherein alimony allowed wife.	Granted to husband.	Refused to husband and dismissed	Granted to wife.	Refused to wife and dismissed.	Question of custody of children raised.	Children given to father.	Children given to mother.
Adams	1		1	1			1				1				
Allen		2	2		2	1	1	2					2		2
Ashland	1		1	1			1				1				
Ashtabula	1	5	6	6		1	5			1	1	4			
Athens	1	1	2	1	1		2					1			
Auglaize		4	4	4		4			4						
Belmont															
Brown	1		1	1			1					1			
Butler	2	1	3	2	1		3				2		1		1
Carroll															
Champaign															
Clark															
Clermont	2		2	1	1		2				1				
Clinton															
Columbiana		1	1		1		1								
Coshocton															
Crawford		2	2	2			2	2			2		1		1
Cuyahoga	15	15	30	20	10	13	17	9	5	3	10	2	16	1	6
Darke	15	12	27	18	9	15	12	3	5	2	9	2			
Defiance		1	1	1			1				1				
Delaware	1		1	1			1				1				
Erie	2	2	4	1	3		4					1			
Fairfield															
Fayette	2		2		2	2									
Franklin	6	14	20	11	9	10	10	3	2	3	5	1		2	2
Fulton															
Gallia		3	3	2	1		3				2			2	
Geauga															
Greene		1	1	1			1					1			
Guernsey	3	2	5	3	2	2	3			2		1			
Hamilton		2	2		2		2								
Hancock															
Hardin															
Harrison															
Henry		1	1	1			1				1				1
Highland	1	1	2	1	1		2				1				
Hocking		1	1	1			1				1				1
Holmes															
Huron															
Jackson	1		1	1			1				1				
Jefferson	2	3	5	2	3	1	4				2				1
Knox															
Lake															
Lawrence	1	1	2	2			2				1	1	1		1
Licking	1	1	2		2		2								
Logan															
Lorain	1	1	2	1	1	1	1	1			1				1
Lucas															
Madison															
Mahoning		1	1	1			1	1			1				
Marion	1		1		1		1								
Medina															
Meigs															
Mercer															
Miami															
Monroe	1		1	1		1				1					

SUITS FOR DIVORCE—Concluded.

All other Causes—Concluded.

Counties.	Number pending July 1, 1890.	Number brought within year ended June 30, 1891.	Total number of suits.	Number decided within the year.	Number of suits pending June 30, 1891.	Brought by husband.	Brought by wife.	Number wherein alimony allowed wife.	Granted to husband.	Refused to husband and dismissed.	Granted to wife.	Refused to wife and dismissed.	Question of custody of children raised.	Children given to father.	Children given to mother.
Montgomery	25		25		25	1	24								
Morgan															
Morrow															
Muskingum															
Noble		3	3	3		2	1		2		1		1		
Ottawa															
Paulding		1	1		1	1									
Perry															
Pickaway		1	1	1		1				1					
Pike															
Portage		1	1	1			1				1				
Preble															
Putnam															
Richland	4	10	14	7	7	6	8	2	2		2	3			
Ross															
Sandusky	1		1	1		1			1						
Scioto	1		1	1			1				1				1
Seneca		1	1	1			1				1		1		1
Shelby		2	2	2		1	1		1		1				
Stark	2		2	2			2				2				
Summit															
Trumbull															
Tuscarawas															
Union	1		1		1		1								
Van Wert	1	3	4	4			4	1			4				1
Vinton															
Warren	1		1	1			1					1			
Washington															
Wayne		1	1	1			1				1				1
Williams		2	2	1	1		2					1			
Wood		1	1	1			1				1				
Wyandot		1	1	1			1					1			
Totals	98	105	203	116	87	64	139	24	22	13	60	21	23	5	21

SUMMARY.

Table giving number of divorce suits pending July 1, 1890; number brought during year ended June 30, 1891; number divorces granted, number divorces refused, and number of suits pending July 1, 1891.

Counties.	Suits pending July 1, 1890.	Brought during year ended June 30, 1891.	Total number of suits.	Divorces granted.	Divorces refused and suits dismissed.	Suits pending July 1, 1891.
Adams	9	10	19	3	4	12
Allen	7	41	48	29	7	12
Ashland	6	14	20	11	1	8
Ashtabula	31	48	79	39	19	21
Athens	8	27	35	12	9	14
Auglaize	5	19	24	24	.....	.....
Belmont	10	43	53	32	12	9
Brown	12	15	27	19	3	5
Butler	49	56	105	46	14	45
Carroll	5	5	10	6	3	1
Champaign	17	25	42	11	9	22
Clark	17	62	79	40	10	29
Clermont	13	18	31	13	1	17
Clinton	21	19	40	13	17	10
Columbiana	35	44	79	40	8	31
Coshocton	7	12	19	10	1	8
Crawford	5	27	32	21	6	5
Cuyahoga	447	448	895	227	129	539
Darke	44	56	100	57	9	34
Defiance	10	16	26	17	5	4
Delaware	17	23	40	16	10	14
Erie	9	47	56	20	9	27
Fairfield	7	12	19	12	1	6
Fayette	33	16	49	6	.....	43
Franklin	144	211	355	129	62	164
Fulton	5	20	25	18	6	1
Gallia	5	21	26	13	3	10
Geauga	6	25	31	14	10	7
Greene	12	35	47	21	8	18
Guernsey	28	22	50	16	11	23
Hamilton	539	376	915	288	46	581
Hancock	26	73	99	74	8	17
Hardin	5	46	51	35	4	12
Harrison	6	11	17	5	.....	12
Henry	1	19	20	6	9	5
Highland	27	18	45	19	2	24
Hocking	5	15	20	13	2	5
Holmes	3	7	10	4	.....	6
Huron	5	26	31	20	4	7
Jackson	3	19	22	17	4	1
Jefferson	26	21	47	15	11	21
Knox	19	32	51	24	10	17
Lake	8	34	42	19	6	17
Lawrence	5	33	38	21	8	9
Licking	32	29	61	8	14	39
Logan	12	27	39	26	3	10
Lorain	21	49	70	32	13	25
Lucas	72	156	228	103	54	71
Madison	5	14	19	10	2	7
Mahoning	15	37	52	28	9	15
Marion	7	23	30	17	2	11
Medina	2	11	13	10	2	1

SUMMARY—Concluded.

Counties.	Suits pending July 1, 1890.	Brought during year ended June 30, 1891.	Total number of suits	Divorces granted.	Divorces refused and suits dismissed.	Suits pending July 1, 1891.
Meigs	9	14	23	8	4	11
Mercer	2	10	12	6	4	2
Miami	12	51	63	38	8	17
Monroe	3	8	11	1	3	7
Montgomery	160	127	287	62	42	183
Morgan	8	12	20	17	2	1
Morrow	3	12	15	11	.....	4
Muskingum	13	49	62	26	12	24
Noble	7	14	21	14	2	5
Ottawa	2	18	20	16	1	3
Paulding	5	29	34	25	5	4
Perry	6	19	25	14	5	6
Pickaway	6	18	24	13	3	8
Pike	7	16	23	15	1	7
Portage	10	31	41	15	17	9
Preble	3	15	18	9	5	4
Putnam	7	11	18	11	4	3
Richland	20	46	66	26	4	36
Ross	18	31	49	20	10	19
Sandusky	5	52	57	40	9	8
Scioto	11	25	36	18	4	14
Seneca	9	30	39	28	7	4
Shelby	2	11	13	5	3	5
Stark	73	115	188	96	.....	92
Summit	30	68	98	63	1	34
Trumbull	5	54	59	21	20	18
Tuscarawas	18	40	58	35	9	14
Union	14	31	45	17	12	16
Van Wert	5	29	34	26	3	5
Vinton	6	15	21	10	3	8
Warren	10	10	20	8	5	7
Washington	17	24	41	10	5	26
Wayne	19	32	51	21	5	25
Williams	9	24	33	16	6	11
Wood	8	54	62	42	10	10
Wyandot	4	13	17	8	6	3
Totals	2,414	3,671	6,085	2,540	840	2,705

TABLE SHOWING THE NUMBER AND CAUSES OF DIVORCES GRANTED; THE TOTAL NUMBER OF DIVORCES GRANTED, AND THE NUMBER OF MARRIAGES EACH YEAR, FROM 1865 TO 1891, INCLUSIVE.

Year.	Adultery.		Absence and neglect.		Cruelty.		Drunkenness.		Fraud.		Miscellaneous.		Total.		Grand total.	Marriages.
	Granted husband.	Granted wife.	Granted husband.	Granted wife.	Granted husband.	Granted wife.	Granted husband.	Granted wife.	Granted husband.	Granted wife.	Granted husband.	Granted wife.	Granted husband.	Granted wife.		
1865[1]	254		230		199		48		18		188		.....	.....	837	22,193
1866	384		394		134		79		30		133		.....	.....	1,169	30,479
1867	317		417		132		73		10		26		.....	.....	975	29,230
1868	233		365		114		66		9		60		.....	.....	847	28,231
1869	249		460		156		84		13		41		.....	.....	1,003	24,910
1870	267		451		156		79		23		32		.....	.....	1,008	25,459
1871	127	150	139	306	19	153	9	83	11	16	18	46	323	754	1,077	23,627
1872	106	129	124	319	20	140	9	113	5	10	16	35	280	746	1,026	26,303
1873	139	126	154	355	15	159	9	126	6	6	6	24	328	796	1,224	26,460
1874	160	119	161	359	12	180	12	115	8	8	6	19	359	800	1,159	26,678
1875	161	143	185	420	13	186	9	112	7	9	6	38	381	918	1,299	23,489
1876	135	165	176	577	31	191	13	111	10	12	7	8	372	864	1,236	26,183
1877[2]	.....	.....	.....	.....	.....	.....	.....	.....	.....	.....	.....	.....	394	895	1,289	25,156
1878	.....	.....	.....	.....	.....	.....	.....	.....	.....	.....	.....	.....	428	1,004	1,432	25,796
1879	.....	.....	.....	.....	.....	.....	.....	.....	.....	.....	.....	.....	425	1,047	1,472	26,399
1880	.....	.....	.....	.....	.....	.....	.....	.....	.....	.....	.....	.....	498	1,080	1,578	27,805
1881	192	165	243	584	24	269	10	127	7	10	12	30	488	1,185	1,673	28,566
1882	186	165	278	648	22	265	6	168	11	7	12	38	515	1,291	1,806	30,528
1883	192	177	288	718	19	288	11	182	5	11	13	61	528	1,437	1,965	31,994
1884	180	122	211	661	41	283	10	145	11	15	5	57	458	1,283	1,741	28,720
1885	156	160	235	608	31	233	11	142	6	10	8	54	447	1,207	1,654	28,773
1886	138	134	248	659	29	219	7	118	10	16	9	46	441	1,192	1,633	28,633
1887	155	130	277	635	33	278	14	127	15	12	11	63	505	1,245	1,750	29,180
1888	159	144	332	749	27	280	11	162	6	11	13	59	548	1,405	1,953	30,265
1889	158	165	384	917	35	354	9	172	11	8	13	40	610	1,660	2,270	32,818
1890	202	155	359	932	28	343	19	194	16	12	10	36	634	1,672	2,306	33,255
1891	245	155	388	959	44	442	25	181	9	14	22	60	733	1,811	2,544	33,890

[1] The number of divorces granted husband and wife, respectively, were not separately stated in the annual reports issued from this office from 1865 to 1870, inclusive. [2] The causes of divorce granted husband and wife, respectively, were not given in the reports from 1877 to 1880, inclusive.

CIVIL JUDGMENTS.

Counties.	Total number rendered.	Number for money only.	Other judgments in which money is included.	Total amount adjudged due.	Average amount of each judgment for money only and in which money is included.	Number of decrees rendered.
Adams	145	106	39	$30,291 18	$208 90	31
Allen	466	338	128	129,257 68	277 37	64
Ashland	130	106	24	74,665 59	574 35	38
Ashtabula	275	91	48	117,824 04	847 65	67
Athens	98	49	15	55,207 49	862 50	47
Auglaize	209	60	80	72,000 00	514 25	69
Belmont	261	211	50	109,751 78	420 50	56
Brown	160	101	36	39,187 00	286 00	23
Butler	148	95	53	210 174 51	1,420 09	57
Carroll	108	48	60	53,660 87	496 86	45
Champaign	195	176	19	172,233 60	883 25	420
Clark	395	353	42	204,925 00	518 80	120
Clermont	78	38	40	49,704 68	637 24	81
Clinton	334	97	116	63,132 96	296 25	121
Columbiana	128	81	47	127,025 94	992 31	103
Coshocton	86	53	33	52,669 02	612 40	44
Crawford	115	65	50	80,441 86	699 51	69
Cuyahoga	2 534	1,942	282	1,524,314 00	684 50	310
Darke	250	74	138	118,361 12	558 25	134
Defiance	159	77	82	68 649 72	431 13	25
Delaware	212	137	75	142,775 12	673 47	162
Erie	261	63	81	181,326 52	1,259 00	87
Fairfield	405	175	45	149,600 00	680 00	185
Fayette	392	306	54	128,746 00	357 75	116
Franklin	2,003	380	162	550,220 58	1,033 61	1,461
Fulton	119	97	22	22,719 83	190 92	29
Gallia	140	112	28	30,227 52	215 91	45
Geauga	27	16	11	22,247 32	823 97	16
Greene	320	197	123	210,295 29	657 11	273
Guernsey	291	129	65	69,925 00	360 00	210
Hamilton	7,461	2,019	1,290	1,631,631 81	493 09	1,018
Hancock	409	295	114	216,590 56	530 29	246
Hardin	384	136	60	134,346 73	680 34	188
Harrison	173	126	47	90,791 00	525 00	61
Henry	184	73	111	29,747 75	161 67	111
Highland	119	69	50	73,656 00	618 95	55
Hocking	52	32	20	95,653 88	1,839 49	88
Holmes	175	50	73	72,849 55	592 25	52
Huron	126	44	45	88,088 13	989 75	57
Jackson	83	55	28	62,651 56	7,983 15	26
Jefferson	182	21	125	255,150 00	1,747 75	80
Knox	314	191	123	63,541 00	202 45	314
Lake	59	34	25	110 476 64	1,872 48	19
Lawrence	170	22	60	49,982 19	609 54	39
Licking	290	220	70	163,966 00	565 40	66
Logan	413	149	264	102,270 01	247 62	209
Lorain	78	32	46	45 698 04	585 87	73
Lucas	1,273	542	731	903,548 56	709 77	247
Madison	126	126	.....	125,725 00	997 81	283
Mahoning	518	391	127	333,925 71	646 58	210
Marion	211	114	97	112 308 41	532 26	294
Medina	133	89	44	72 550 18	545 49	.....
Meigs	40	14	26	58,817 53	1,470 94	13
Mercer	115	63	52	45 800 00	398 00	61
Miami	401	285	116	119,405 77	297 77	109
Monroe	35	20	15	15,190 76	434 02	4
Montgomery	1,137	391	746	607,705 78	534 50	998
Morgan	101	93	28	20,735 25	171 30	63
Morrow	223	68	155	52,372 00	241 84	162
Muskingum	410	248	162	391,146 85	954 01	141
Noble	93	41	52	45,834 00	493 00	90

CIVIL JUDGMENTS—Concluded.

Counties.	Total number rendered.	Number for money only.	Other judgments in which money is included.	Total amount adjudged due.	Average amount of each judgment for money only and in which money is included.	Number of decrees rendered.
Ottawa	70	50	20	$75,560 95	$1,079 44	133
Paulding	203	101	102	63,803 78	314 30	243
Perry	240	155	85	80,640 00	336 00	84
Pickaway	127	117	10	164 433 61	1,294 75	54
Pike	48	28	20	18,925 05	394 27	82
Portage	336	174	83	126,421 35	491 50	336
Preble	127	69	58	71,648 00	564 00	27
Putnam	170	115	55	91,350 00	537 35	153
Richland	520	318	202	180,420 48	347 00	108
Ross	242	109	.....	120,645 75	1,198 58	115
Sandusky	354	184	110	117,950 00	401 00	354
Scioto	203	44	43	43,323 99	497 97	57
Seneca	188	144	44	134,801 17	717 02	63
Shelby	140	74	27	68,565 14	678 86	39
Stark	252	155	60	171,026 18	727 77	156
Summit	384	203	181	169 563 04	441 57	181
Trumbull	239	129	110	137,573 23	507 09	101
Tuscarawas	104	77	27	93,976 85	903 62	.....
Union	198	81	20	94,895 63	938 50	67
Van Wert	276	71	62	59,661 50	448 50	143
Vinton	82	27	20	33,105 00	703 61	120
Warren	129	37	92	78,944 49	619 72	185
Washington	176	134	42	71,583 49	406 72	33
Wayne	156	97	59	117.767 38	754 91	54
Williams	164	79	85	68,585 49	418 20	62
Wood	228	81	21	94,313 31	924 65	102
Wyandot	211	151	60	111,967 15	530 65	33
Totals	31,499	14,830	8,648	$14,314,922 88	$609 71	13,570

TABLE GIVING NUMBER OF CASES, ETC., BEFORE THE SEVERAL CIRCUIT COURTS IN OHIO, DURING THE YEAR ENDED NOV. 14, 1891.

Circuits.	Counties.	Cases pending Nov. 15, 1890.	Cases filed during year ended Nov. 14, 1891.	Total number of cases.	Number of cases finally disposed of in circuit court.	Cases taken to the supreme court.	Number of cases pending before the circuit court, Nov. 14, 1891.
First	Butler	9	25	34	22	2	10
	Clermont	1	6	7	6	.....	1
	Clinton	11	19	30	25	2	3
	Hamilton	215	158	373	146	13	214
	Warren	.....	11	11	7	1	3
	Totals	236	219	455	206	18	231
Second	Champaign	2	9	11	7	1	3
	Clark	11	15	26	14	3	9
	Darke	3	27	30	13	3	14
	Fayette	14	27	41	22	2	17
	Franklin	54	95	147	67	2	78
	Greene	3	18	21	16	1	4
	Madison	1	15	16	10	1	5
	Miami	3	37	40	34	3	3
	Montgomery	7	24	31	23	2	6
	Preble	4	12	16	11	1	4
	Shelby	2	7	9	6	2	1
	Totals	104	284	388	223	21	144
Third	Allen	3	30	33	27	2	4
	Auglaize	3	9	12	6	4	2
	Crawford	11	24	35	24	3	8
	Defiane	6	14	20	15	1	4
	Hancock	5	98	103	72	7	24
	Hardin	3	14	17	16	.....	1
	Henry	6	5	11	9	.....	2
	Logan	3	16	19	14	.....	5
	Marion	5	14	19	14	4	1
	Mercer	3	24	27	10	3	14
	Paulding	6	24	30	12	1	17
	Putnam	2	19	21	17	.....	4
	Seneca	11	28	39	24	2	13
	Union	4	8	12	9	.....	3
	Van Wert	1	10	11	6	1	4
	Wyandot	.....	7	7	6	.....	1
	Totals	72	344	416	281	28	107
Fourth	Adams	4	8	12	5	.....	7
	Athens	8	8	16	7	2	7
	Brown	8	18	26	13	2	11
	Gallia	4	16	20	10	2	8
	Highland	2	6	8	5	.....	3
	Hocking	2	17	19	10	2	7
	Jackson	17	21	38	26	5	7
	Lawrence	1	9	10	4	1	5
	Meigs	5	5	10	3	3	4
	Monroe	.....	5	5	1	2	2
	Pickaway	4	10	14	5	1	8
	Pike	2	4	6	4	.....	2
	Ross	19	13	32	17	.....	15
	Scioto	4	18	22	14	3	5
	Vinton	7	7	14	7	1	6
	Washington	4	11	15	9	.....	6
	Totals	91	176	267	140	24	103

TABLE GIVING NUMBER OF CASES, ETC.—Concluded.

Circuits	Counties.	Cases pending Nov. 15, 1890.	Cases filed during year ended Nov. 14, 1891.	Total number of cases.	Number of cases finally disposed of in circuit court.	Cases taken to the supreme court.	Number of cases pending before the circuit court, Nov. 14, 1891.
Fifth	Ashland	8	22	30	16	2	12
	Coshocton	1	5	6	1	.....	5
	Delaware	4	12	16	10	3	3
	Fairfield	6	30	36	18	1	17
	Holmes	11	12	23	12	5	6
	Knox	12	8	20	9	1	10
	Licking	23	18	41	21	7	13
	Morgan	16	7	23	5	.....	18
	Morrow	15	29	44	19	5	20
	Muskingum	18	21	39	29	4	6
	Perry	3	11	14	8	1	5
	Richland	51	41	92	33	10	49
	Stark	29	28	57	30	2	25
	Tuscarawas	21	10	31	18	10	3
	Wayne	19	24	43	18	3	22
	Totals	237	278	515	247	54	214
Sixth	Erie	.....	19	19	14	2	3
	Fulton	.....	6	6	2	.....	4
	Huron	2	18	20	12	3	5
	Lucas	73	68	141	72	8	61
	Ottawa	5	9	14	5	2	7
	Sandusky	14	24	38	16	4	18
	Williams	5	4	9	3	3	3
	Wood	13	45	58	38	3	17
	Totals	112	193	305	162	25	118
Seventh	Ashtabula	6	13	19	7	5	7
	Belmont	5	20	25	15	5	5
	Carroll	2	5	7	4	1	2
	Columbiaua	13	7	20	9	1	10
	Geauga	3	8	11	7	.....	4
	Guernsey	4	4	8	1	.....	7
	Harrison	7	6	13	13	.....	.....
	Jefferson	8	12	20	10	1	9
	Lake	7	15	22	10	2	10
	Mahoning	18	37	55	9	4	42
	Noble	3	2	5	3	.....	2
	Portage	16	16	32	27	.....	5
	Trumbull	55	29	84	71	3	10
	Totals	147	174	321	186	22	113
Eighth	Cuyahoga	111	131	242	94	42	106
	Lorain	6	26	32	19	9	4
	Medina	1	6	7	2	1	4
	Summit	13	46	59	46	3	10
	Totals	131	209	340	161	55	124

STATISTICS OF PAUPERISM IN OHIO DURING YEAR ENDED FIRST MONDAY IN SEPTEMBER 1891, AS REPORTED BY COUNTY AUDITORS.

Counties.	Inmates on first Monday in September, 1890.				** Number admitted during the year.				Total number of inmates on first Monday in September, 1890, and admitted during the year combined.
	White.		Colored.		White.		Colored.		
	Males.	Females.	Males.	Females.	Males.	Females.	Males.	Females.	
Adams	14	31	.....	.....	11	4	.....	.....	60
Allen	60	37	.....	1	90	52	.....	.....	240
Ashland	21	18	1	.....	5	3	.....	.....	48
Ashtabula	59	50	.....	.....	74	23	.....	.....	206
Athens	30	25	3	1	14	11	.....	.....	84
Auglaize	10	15	.....	.....	7	8	.....	.....	40
Belmont	61	69	5	6	56	29	.....	.....	226
Brown	41	41	3	5	13	1	2	.....	106
Butler	66	43	.....	.....	108	19	3	.....	239
Carroll	14	15	.....	.....	6	6	.....	.....	41
Champaign	22	26	1	5	30	22	1	6	113
Clark	87	46	11	7	51	35	9	7	253
Clermont	45	38	3	4	44	34	.....	.....	168
Clinton	29	27	2	2	41	11	.....	.....	112
Columbiana	69	41	2	3	28	5	1	2	151
Coshocton	23	43	.....	.....	19	13	.....	.....	98
Crawford	23	23	1	.....	15	8	.....	.....	70
*Cuyahoga	.....	.....	.....	.....	.....	.....	.....	.....	.....
Darke	39	41	2	1	173	101	2	.....	359
Defiance	17	8	.....	.....	9	5	.....	.....	39
Delaware	53	45	3	3	7	4	.....	.....	115
Erie	52	31	.....	.....	27	21	.....	.....	131
Fairfield	40	34	.....	.....	40	13	.....	.....	127
Fayette	18	23	1	1	45	20	5	4	117
Franklin	189	93	13	6	182	34	23	19	559
Fulton	11	15	.....	.....	12	7	.....	.....	45
Gallia	12	30	3	3	16	21	2	.....	87
Geauga	25	18	.....	.....	6	5	.....	.....	54
Greene	64	35	19	10	47	35	18	12	240
Guernsey	27	33	.....	.....	13	15	.....	.....	88
Hamilton	570	327	40	21	396	115	14	10	1,493
Hancock	27	16	.....	.....	57	29	.....	.....	129
Hardin	19	15	.....	.....	29	11	.....	.....	74
Harrison	35	45	.....	.....	11	13	.....	.....	104
Henry	16	15	.....	.....	14	8	.....	1	54
Highland	26	34	2	2	6	14	.....	.....	84
Hocking	10	16	.....	.....	9	10	.....	.....	45
Holmes	21	20	.....	.....	20	20	.....	.....	81
Huron	43	30	.....	.....	28	22	.....	.....	123
Jackson	37	41	.....	3	46	45	2	1	175
Jefferson	32	42	3	2	83	33	1	3	199
Knox	45	39	2	2	18	22	4	5	137
Lake	14	17	.....	.....	2	5	1	1	40
Lawrence	33	31	.....	.....	67	66	.....	.....	197
Licking	48	48	.....	.....	23	14	.....	.....	133
Logan	31	22	3	1	16	12	1	1	87
Lorain	27	24	4	1	17	11	1	2	87
Lucas	80	44	3	.....	95	50	10	7	289
Madison	22	21	6	5	21	20	1	.....	99
Mahoning	79	59	.....	.....	78	21	.....	.....	237
Marion	38	27	.....	.....	22	7	.....	.....	94
Medina	29	28	.....	.....	6	5	.....	.....	68
Meigs	31	34	5	1	10	6	.....	1	88
Mercer	22	11	.....	.....	23	28	.....	.....	84
Miami	47	54	3	4	60	32	3	1	204
Monroe	20	16	.....	.....	9	11	.....	.....	56
Montgomery	202	80	8	4	71	32	2	1	400
Morgan	25	19	.....	.....	11	5	.....	.....	70
Morrow	24	17	.....	.....	8	9	.....	.....	58
Muskingum	81	72	2	3	75	29	1	.....	263
Noble	17	21	.....	1	11	15	.....	.....	65

STATISTICS OF PAUPERISM IN OHIO, ETC.—Continued.

Counties.	Inmates on first Monday in September, 1890.				** Number admitted during the year.				Total number of inmates on first Monday in September, 1890, and admitted during the year combined.
	White.		Colored		White.		Colored.		
	Males.	Females.	Males.	Females.	Males.	Females.	Males.	Females.	
Ottawa	28	15	.....	.....	28	.....	.....	.....	71
Paulding	19	11	.....	.....	19	13	.....	.....	62
Perry	40	36	.....	.....	19	19	1	.....	115
Pickaway	63	41	2	2	33	17	1	.....	159
Pike	8	6	.....	2	17	8	.....	.....	41
Portage	42	38	.....	.....	22	9	.....	.....	111
Preble	36	22	1	1	11	5	1	.....	77
Putnam	20	12	.....	.....	39	17	.....	.....	88
Richland	39	44	1	.....	18	18	.....	.....	120
Ross	93	71	8	9	57	37	7	8	290
Sandusky	48	34	.....	.....	16	8	.....	.....	106
Scioto	15	28	1	.....	34	26	.....	.....	104
Seneca	30	34	.....	.....	34	21	.....	.....	119
Shelby	29	19	2	2	21	15	2	1	91
Stark	89	87	.....	.....	68	60	.....	.....	304
Summit	77	60	1	1	49	21	4	1	214
Trumbull	50	32	3	.....	36	12	.....	.....	133
Tuscarawas	54	34	.....	.....	25	5	1	2	121
Union	26	25	2	.....	12	11	1	.....	77
Van Wert	16	16	1	.....	12	7	.....	.....	52
Vinton	22	25	.....	.....	12	8	.....	.....	67
Warren	53	37	3	2	29	14	.....	.....	138
Washington	33	61	1	1	24	26	2	2	150
Wayne	45	43	1	.....	18	10	.....	.....	117
Williams	27	17	.....	.....	33	22	.....	.....	99
Wood	27	30	.....	.....	59	23	.....	.....	119
Wyandot	37	16	.....	1	14	2	1	.....	71
Totals	4,038	3,186	181	129	3 270	1.719	128	98	12,749

* No county infirmary in Cuyahoga county. Relief furnished to non-resident poor, $10,135.29.

** Inclusive of births.

STATISTICS OF PAUPERISM IN OHIO, ETC.—Continued.

Counties.	*Number discharged during the year.					Number remaining in infirmary on first Monday in September, 1891.				Number otherwise supported by the county during the year ended September, 1891.	Total number of paupers in county.
	White.		Colored.			White.		Colored.			
	Males.	Females.	Males.	Females.	Total.	Males.	Females.	Males.	Females.		
Adams	9	5	.....	.....	14	16	30	.....	.....	190	250
Allen	76	38	.....	.....	114	74	51	.....	1	117	357
Ashland	3	6	.....	.....	9	23	15	1	.....	115	163
Ashtabula	65	18	.....	.....	83	68	55	.....	.....	650	856
Athens	14	13	.....	.....	27	30	23	3	1	450	534
Auglaize	7	8	.....	.....	15	10	15	.....	.....	78	118
Belmont	40	18	.....	.....	58	77	80	5	6	.....	226
Brown	26	3	.....	.....	29	28	39	5	5	186	292
Butler	115	19	3	.....	137	59	43	.....	.....	718	957
Carroll	8	8	.....	.....	16	12	13	.....	.....	100	141
Champaign	27	16	1	5	49	25	32	1	6	585	698
Clark	44	32	9	7	92	91	49	11	7	.....	253
Clermont	36	21	.....	.....	57	53	51	3	4	3	171
Clinton	38	14	2	.....	54	32	24	.....	2	800	912
Columbiana	5	3	1	2	11	92	43	2	3	280	411
Coshocton	16	24	.....	.....	40	26	32	.....	.....	459	557
Crawford	12	1	.....	.....	13	26	30	1	.....	223	293
Cuyahoga	.....	.....	.....	.....	.....	.....	.....	.....	.....	.....	.....
Darke	170	104	2	.....	276	42	38	2	1	285	644
Defiance	6	5	.....	.....	11	20	8	.....	.....	392	431
Delaware	5	13	.....	.....	18	55	36	3	3	306	451
Erie	24	13	.....	.....	37	55	39	.....	.....	727	858
Fairfield	43	17	.....	.....	60	37	30	.....	.....	.....	127
Fayette	47	23	3	3	76	16	20	3	2	.....	117
Franklin	205	21	29	18	273	166	106	7	7	9,787	10,346
Fulton	15	7	.....	.....	22	8	15	.....	.....	105	150
Gallia	18	21	2	.....	41	10	30	3	3	.....	87
Geauga	6	5	.....	.....	11	25	18	.....	.....	.....	54
Greene	46	42	20	18	126	65	28	17	4	288	528
Guernsey	14	12	.....	.....	26	26	36	.....	.....	.....	88
Hamilton	338	135	18	11	502	628	307	36	20	32	1,525
Hancock	53	23	.....	.....	76	31	22	.....	.....	.....	129
Hardin	25	14	.....	.....	39	23	12	.....	.....	3	77
Harrison	17	23	.....	.....	40	29	35	.....	.....	227	331
Henry	23	13	.....	1	37	7	10	.....	.....	165	219
Highland	12	8	.....	.....	20	20	40	2	2	345	429
Hocking	5	6	.....	.....	11	14	20	.....	.....	150	195
Holmes	20	20	.....	.....	40	21	20	.....	.....	35	116
Huron	36	17	.....	.....	53	35	35	.....	.....	434	557
Jackson	58	59	2	1	120	25	27	.....	3	800	975
Jefferson	69	28	1	3	101	46	47	3	2	278	477
Knox	16	10	2	2	30	47	51	4	5	556	693
Lake	5	3	.....	.....	8	11	19	1	1	40	80
Lawrence	74	63	.....	.....	137	26	34	.....	.....	.....	197
Licking	23	18	.....	.....	41	48	41	.....	.....	35	168
Logan	13	8	.....	1	22	34	26	4	1	.....	87
Lorain	17	13	1	1	32	27	22	4	2	565	652
Lucas	103	54	10	2	169	72	40	3	5	3,672	3,961
Madison	16	20	3	.....	39	27	24	4	5	461	560
Mahoning	64	13	.....	.....	77	93	67	.....	.....	784	1,021
Marion	23	8	.....	.....	31	37	26	.....	.....	480	574
Medina	12	2	.....	.....	14	23	31	.....	.....	86	154
Meigs	11	11	.....	.....	22	30	29	5	2	201	292
Mercer	26	28	.....	.....	54	19	11	.....	.....	33	117
Miami	50	35	2	2	89	57	51	4	3	240	444
Monroe	7	9	.....	.....	16	22	18	.....	.....	28	84
Montgomery	77	33	2	1	113	196	79	8	4	2,705	3,105
Morgan	6	7	.....	.....	13	30	27	.....	.....	.....	70
Morrow	5	8	.....	.....	13	27	18	.....	.....	79	137
Muskingum	75	33	1	1	110	81	68	2	2	516	779
Noble	10	11	.....	.....	21	18	25	.....	1	56	121
Ottawa	27	2	.....	.....	29	29	13	.....	.....	384	455
Paulding	22	14	.....	.....	36	16	10	.....	.....	.....	62
Perry	20	17	1	.....	38	39	38	.....	.....	135	250

STATISTICS OF PAUPERISM IN OHIO, ETC.—Concluded.

Counties	*Number discharged during the year.					Number remaining in infirmary on first Monday in September, 1891.				Number otherwise supported by the county during the year ended September, 1891	Total number of paupers in county.
	White.		Colored.			White.		Colored.			
	Males.	Females.	Males.	Females.	Total.	Males.	Females.	Males.	Females.		
Pickaway	33	28	3	1	65	63	30	.....	1	1,440	1,599
Pike	17	6	.....	1	24	8	8	.....	1	.....	41
Portage	22	2	.....	.....	24	42	45	.....	.....	201	312
Preble	12	7	.....	1	20	35	20	2	.....	199	276
Putnam	33	12	.....	.....	45	26	17	.....	.....	178	266
Richland	17	18	.....	.....	35	40	44	1	.....	318	438
Ross	68	40	6	7	121	82	68	9	10	361	651
Sandusky	21	12	.....	.....	33	43	30	.....	.....	297	403
Scioto	29	32	1	.....	62	20	22	.....	.....	488	592
Seneca	35	21	.....	.....	56	29	34	.....	.....	300	419
Shelby	24	13	2	1	40	26	21	2	2	16	107
Stark	65	55	.....	.....	120	92	92	.....	.....	309	613
Summit	42	18	5	1	66	84	63	.....	1	1,280	1,494
Trumbull	47	14	3	.....	64	39	30	.....	.....	251	384
Tuscarawas	24	3	.....	.....	27	55	36	1	2	84	205
Union	13	13	1	.....	27	25	23	2	.....	.....	77
Van Wert	12	3	.....	.....	15	16	20	1	.....	115	167
Vinton	14	19	.....	.....	33	20	14	.....	.....	240	307
Warren	23	15	.....	.....	38	59	26	3	2	191	329
Washington	27	22	2	2	53	30	65	1	1	567	717
Wayne	20	16	1	.....	37	43	37	.....	.....	70	187
Williams	5	3	.....	.....	8	55	36	.....	.....	150	249
Wood	36	20	.....	.....	56	30	33	.....	.....	193	312
Wyandot	11	7	1	1	20	40	11	.....	.....	.....	71
Totals	3,148	1 695	140	94	5,077	4,060	3,210	169	133	37,730	50,379

*Inclusive of deaths.

PAUPERISM, EDUCATION, ETC.

Counties.	Number able to read and write.		Number received a higher education.		Total cost for keeping of inmates for the year.	Amount expended for temporary relief to people outside of infirmaries.	Total—including amount expended for keeping of inmates in infirmaries and temporary relief of people outside of infirmaries.	Average cost, per capita, per day—cents.
	Males	Females.	Males.	Females.				
Adams	15	11	.....	.....	$2 690 66	$2,364 63	$5,055 29	6
Allen	39	41	.....	.....	11,245 82	1,854 56	13,100 38	9¼
Ashland	11	8	.....	.....	4,165 37	3 513 70	7,679 07	13⅔
Ashtabula	34	20	.....	.....	11,009 00	4 919 31	15,928 31	5
Athens	8	7	.....	.....	4 945 85	8,076 69	13 022 54	7
Auglaize	11	19	1	.....	4,102 32	2,402 31	6,504 63	.....
Belmont	47	25	.....	.....	8,663 00	7,663 00	16,326 00	15
Brown	22	17	.....	.....	5,074 27	4,460 20	9,534 47	.....
Butler	167	56	.....	.....	14,447 86	5,620 99	20,068 85	13¾
Carroll	14	17	.....	.....	1,489 47	2,396 80	3 886 27	7
Champaign	13	13	6	2	6 638 29	6 860 28	13,498 57	.....
Clark	111	42	1	.....	9,391 50	.....	9,391 50	16 1/10
Clermont	43	32	.....	.....	9,905 56	224 00	10,129 56	7
Clinton	16	17	.....	.....	3,688 55	7,668 42	11,356 97	4
Columbiana	28	4	1	.....	11,596 00	6,320 00	18,916 00	15
Coshocton	4	6	1	.....	3 204 15	6,499 67	9,703 82	5
Crawford	15	8	.....	.....	2,621 92	2,745 81	5,367 73	.....
Cuyahoga	.....	.....	.....	.....	.....	.....	.....	.....
Darke	16	10	.....	.....	5,616 43	4,905 46	10,521 89	30
Defiance	14	1	.....	.....	3,039 59	2,919 40	5,958 99	.....
Delaware	21	12	.....	.....	5 992 06	14,049 24	20 041 30	11
Erie	43	24	2	2	7,427 40	7,660 09	15,087 49	41
Fairfield	14	8	.....	.....	8,432 12	9,326 87	17,758 99	.....
Fayette	12	10	2	.....	1,205 66	4,140 88	5,346 54	.....
Franklin	150	31	.....	1	34,140 99	19,183 89	53 324 88	5
Fulton	11	13	.....	.....	1,589 56	1.967 32	3,556 88	7⅔
Gallia	2	3	.....	.....	3 188 41	3,688 09	6,876 50	.....
Geauga	.....	.....	.....	.....	3,261 19	1,366 76	4,627 95	.....
Greene	45	10	1	1	19,208 34	9.997 34	29,205 68	20
Guernsey	.....	.....	.....	.....	4 813 88	3.943 67	8,757 55	22
Hamilton	491	235	4	1	95 524 82	12,448 83	107,973 65	35 4/10
Hancock	12	5	.....	.....	3,855 48	3,024 21	6 879 69	.....
Hardin	5	5	.....	.....	3 8 9 17	265 00	4,084 17	30
Harrison	12	17	.....	.....	4,562 65	2,961 65	7,524 30	.....
Henry	7	4	.....	.....	1,057 06	3,238 92	4,295 98	5
Highland	11	24	.....	.....	7 497 76	3,322 27	10,820 03	7
Hocking	4	2	.....	.....	2,464 25	2,686 74	5,150 99	22½
Holmes	19	16	.....	.....	1,737 76	3,223 43	4,961 19	7
Huron	40	25	1	.....	7,092 52	6,449 91	13,541 43	7
Jackson	17	15	.....	.....	5,332 76	5,474 27	10 807 03	13¾
Jefferson	29	35	.....	1	7,408 80	8,348 43	15,757 23	12
Knox	.....	.....	.....	.....	5,846 86	7,216 22	13,063 08	52
Lake	1	7	.....	.....	1,994 00	2,394 00	4,388 00	18
Lawrence	4	1	.....	.....	5,603 07	3,645 72	9,248 79	18⅔
Licking	30	32	.....	.....	7,416 88	1.981 59	9,398 47	20
Logan	20	8	2	.....	6,825 61	3,248 28	10,073 89	.....
Lorain	32	22	.....	.....	4 400 28	5,165 46	9 565 74	4
Lucas	45	30	3	1	10,221 21	22,910 06	33,131 27	.....
Madison	20	16	.....	.....	4 616 29	2,348 11	6,964 40	3⅔
Mahoning	21	24	.....	.....	11,709 97	6,758 41	18,468 38	5½
Marion	20	11	.....	.....	5 336 19	6,557 22	11,893 41	.....
Medina	.....	.....	.....	.....	3,5 7 68	1,810 91	5,328 59	10
Meigs	27	25	.....	.....	3 941 07	2,212 35	6,153 42	6
Mercer	21	9	.....	.....	4,258 24	850 00	5,108 24	30
Miami	42	42	1	1	11,033 21	6,044 63	17,077 84	15
Monroe	15	17	1	.....	2,861 67	1,156 08	4 017 75	17½
Montgomery	275	50	1	.....	38,990 69	11,367 86	50,358 55	32½
Morgan	10	8	.....	.....	3 439 07	5,256 41	8,695 48	.....
Morrow	21	19	.....	.....	5,111 88	2,304 82	7,416 70	17
Muskingum	119	63	19	3	15 555 61	7,976 09	23,531 70	11 7/10
Noble	20	21	.....	.....	3,108 40	2,330 54	5,438 94	22
Ottawa	39	6	.....	.....	3,786 25	5,313 77	9,100 02	5½
Paulding	.....	.....	.....	.....	5,150 92	.....	5,150 92	51
Perry	17	18	.....	.....	8,617 05	7,406 70	16,023 75	24

PAUPERISM, EDUCATION, ETC.—Concluded.

Counties.	Number able to read and write.		Number received a higher education.		Total cost for keeping of inmates for the year.	Amount expended for temporary relief to people outside of infirmaries	Total—including amount expended for keeping of inmates in infirmaries and temporary relief of people outside of infirmaries.	Average cost, per capita, per day—cents.
	Males.	Females.	Males.	Females.				
Pickaway	29	15	.....	.....	$12,341 60	$6,552 80	$18,894 40	3½
Pike	3	4	.....	.....	2,731 90	1,826 03	4,557 93	.....
Portage	30	27	.....	.....	3,623 81	873 99	4,497 80	4⅘
Preble	17	12	.....	.....	5,294 78	1,586 43	6,881 21	24
Putnam	13	8	2	1	4,066 65	3,252 64	7,319 29	7
Richland	10	15	.....	.....	6,611 00	8,320 20	14,931 20	9
Ross	100	40	.....	.....	14,960 17	8,013 17	22,973 34	.....
Sandusky	.....	.....	.....	.....	1,902 00	2,584 00	3,486 00	.....
Scioto	.....	.....	.....	.....	3,888 41	4,479 27	8,367 68	.....
Seneca	44	34	.....	.....	5,737 75	5,081 27	10,819 02	10
Shelby	29	19	3	.....	6,582 78	1,249 69	7,832 47	21
Stark	87	57	.....	.....	11,279 93	7,253 88	18,533 81	17
Summit	91	37	.....	.....	10,509 47	13,509 47	24,018 94	19
Trumbull	10	6	.....	.....	8,075 15	3,240 35	11,315 50	8
Tuscarawas	15	7	.....	.....	6,799 89	3,893 96	10,693 85	17
Union	8	6	.....	.....	4,699 35	756 28	5,455 63	22
Van Wert	14	12	1	.....	1,200 00	2,000 00	3,200 00	.....
Vinton	9	8	1	.....	3,227 57	2,979 16	6,206 73	6⅓
Warren	39	24	3	.....	5,475 36	3,022 51	8,497 87	16⅓
Washington	29	27	.....	.....	7,099 63	7,979 92	15,079 55	6
Wayne	54	42	3	4	6,196 92	8,054 81	14,251 73	.....
Williams	10	4	2	.....	2,209 52	3,471 06	5,680 58	8⅔
Wood	.....	.....	.....	.....	3,632 16	3,479 86	7,112 02	.....
Wyandot	26	10	.....	.....	2,868 48	2,991 38	5,859 86	.....
Totals	3,039	1,691	62	18	$667,504 63	$430,890 40	$1,098,395 03	.....

RAILROAD STATISTICS.

[As reported by County Auditors.]

TABLE GIVING MILEAGE AND VALUATION OF RAILROAD PROPERTY IN OHIO AND TAXES LEVIED THEREON FOR THE YEAR 1891.

Names of railroads by counties.	Miles.			Valuation of railroads.	Total taxes for 1891.
	Main track.	Sidings.	Total.		
Adams County.					
Ohio and Northwestern	25.00	.90	25.90	$63,210	$1,385 27
Allen County.					
Cincinnati, Dayton and Chicago	12.72	1.17	13.89	21.489	441 98
Chicago and Erie	27.42	9.62	37.04	302,819	5,330 96
Columbus, Lima and Milwaukee	8.30	.....	8.30	2,988	40 82
Dayton and Michigan	17.60	8.22	25.82	307.097	5.557 55
Lake Erie and Western	24.51	11.02	35 53	280.051	5 5 6 28
Pittsburg, Fort Wayne and Chicago	32.18	8.86	41.04	1,109.283	19,696 65
Pittsburg, Akron and Western	7.95	1 36	9 31	25,598	555 68
Toledo, St. Louis and Kansas City	2 64	2.20	4 84	41,167	1,051 65
Totals	133 32	42 45	175.77	$2,090,522	$38,201 57
Ashland County.					
Pittsburg, Fort Wayne and Chicago	8.13	2 84	10.97	$328,344	$6,050 92
New York, Pennsylvania and Ohio	20.91	4.00	24 91	307,954	4,381 18
Akron and Chicago Junction	14 20	.....	14.20	35,500	464 38
Totals	43 24	6.84	50.08	$671.798	$10,896 48
Ashtabula County.					
Lake Shore and Michigan Southern	64.00	20.00	84.00	$1,025,496	$16,584 02
" " (J. & F. branch)	32.00	20.00	52 00	471,029	8,608 46
Mahoning Coal	7.00	2.00	9.00	122,350	1.564 76
New York, Chicago and St. Louis	27.00	18.00	45.00	332.140	6.446 47
Pittsburg, Youngstown and Ashtabula	29.00	21.00	50.00	501.389	9,164 82
Pittsburg, Western and F	2.00	.....	2.00	3,855	53 60
Totals	161.00	81.00	242.00	$2,506,259	$42,422 13
Athens County					
Baltimore and Ohio Southwestern	38.46	12.99	51.45	$415,480	$8,617 55
Columbus, Hocking Valley and Toledo	26.94	16 97	43.91	335.200	8 018 68
Kanawha and Michigan	34.58	3.01	37.59	117.810	2.629 04
Toledo and Ohio Central	.....	9.82	9.82	42 380	990 11
Toledo and Ohio Central Extension	23.34	1.17	24 51	65,440	1,188 66
Totals	123 32	43 96	167.28	$976,310	$21.444 04
Auglaize County.					
Dayton and Michigan	12.62	2.29	14.91	$171 189	$3.157 66
Lake Erie and Western	26.15	3.44	29.59	203 672	3,729 52
Columbus, Lima and Milwaukee	8.10	.....	8 10	2,916	50 30
Totals	46 87	5.73	52 60	$377,777	$6,937 48
Belmont County.					
Baltimore and Ohio (C., O. Div.)	32.05	11.57	43.62	$440.123	$8.415 29
Baltimore and Ohio (St. Clairsville Div.)	6.53	.58	7.11	10.425	159 85
Cleveland and Pittsburg	10.45	5.29	15.74	298.125	4.830 15
Cleveland, Lorain and Wheeling	39.71	13.03	52.74	420,312	6 427 52

TABLE GIVING MILEAGE AND VALUATION OF RAILROAD PROPERTY, ETC.—Continued.

Names of railroads by counties.	Miles.			Valuation of railroads.	Total taxes for 1891.
	Main track.	Sidings.	Total.		
Belmont County—Concluded.					
Bellaire, Zanesville and Cincinnati	27.50	1.53	29.03	$78,507	$531 63
Wheeling and Lake Erie	3.43	.....	3.43	21.164	391 54
St. Clairsville and Northern	3.40	.24	3.64	4 896	58 86
Wheeling, Bridge and Ter. Co	2.46	.26	2.72	108,681	2,765 10
Pittsburg, Ohio Valley and Cincinnati	4.20	1.04	5.24	11.540	249 89
Totals	129.73	33.54	163.27	$1,343,773	$23,829 83
Brown County.					
Columbus and Maysville	2.00	.15	2.15	$1,890	$37 89
Cincinnati, Georgetown and Portsmouth	11.60	.60	12.20	13,784	280 37
Ohio and Northwestern	20.80	.46	21.26	52,430	1,058 18
Totals	34.40	1.21	35.61	$68,104	$1,376 44
Butler County.					
Cincinnati and Dayton	13.38	1.34	14.72	$54.610	$710 28
Cincinnati, Hamilton and Indianapolis	19.52	3.34	22.86	166,825	2,671 40
Cincinnati, Hamilton and Dayton	34.67	10.86	45.53	804,562	11.414 46
Cincinnati and Springfield	19 74	6.85	26.59	190,439	2,643 88
Middletown and Cincinnati	4.65	.....	4.65	10.104	135 59
Cincinnati, Lebanon and Northern	1.28	.....	1.28	5 802	75 13
Pittsburg, Cincinnati, Chicago and St. Louis	29.19	6.08	35.27	329,871	4,910 51
Totals	122.43	28.47	150.90	$1,562 013	$22,561 05
Carroll County.					
Cleveland and Canton	30.56	2.62	33.18	$184,370	$2,733 56
Wheeling and Lake Erie	6.84	.46	7.30	60,390	935 37
Lake Erie, Alliance and Southern	16.30	.67	16.97	45.280	593 79
Cleveland and Pittsburg	11.49	1.02	12.51	91,770	1,426 82
Totals	65.19	4.77	69.96	$381.810	$5.689 54
Champaign County.					
Pittsburg, Cincinnati, Chicago and St. Louis	30.00	9.00	39.00	$591,434	$9,537 77
N. Y., P. & O	22 00	7.00	29.00	320,400	5,065 30
Cincinnati, Sandusky and Cleveland	16.00	2.00	18.00	120 611	1,760 58
C., C., C & St. L	11.00	1.00	12.00	168.827	2,189 06
Totals	79.00	19 00	98 00	$1 201.272	$18.552 71
Clark County.					
C., C., C. & St. L	11.04	6.22	17.26	$188,344	$2,691 87
Cincinnati and Springfield	12.91	3.39	16.30	121,317	1,329 60
C., S. & C. (real estate)	.....	.....	.....	1,480	32 56
Cincinnati, Sandusky and Cleveland	8.43	.29	8.72	68,623	1,016 04
C., C., C. & St. L. (Peoria Div.)	14.13	5.25	19.38	113,386	1,725 76
Columbus, Springfield and Cincinnati	14.81	6.33	21.14	132,154	1,938 79
C., S. & C. (real estate)	.....	.....	.....	1,810	24 21
P., C., C. & St. L. (main line)	9.66	1.53	11.19	169,100	2 234 31
P., C., C. & St. L. (Springfield branch)	7.85	2.30	10.15	110.095	1,570 66
P., C., C. & St. L. (real estate)	.....	.....	.....	1,250	19 03
N. Y., P. & O	18.25	2.88	21.13	265.166	3,102 19
Pullman Car Co. (on N. Y., P. & O.)	.....	.....	.....	1.826	21 32
Ohio Southern	15.93	8.55	24.48	149,865	2,161 66
Ohio Southern (real estate)	.....	.....	.....	2,870	63 14
Totals	113.01	36.74	149.75	$1.327,280	$17,931 14
Clermont County					
P., C. & St. L. (L. M. Div.)	6.15	.86	7.01	$139 990	$3.076 83
B. & O. and Southwestern	4.57	1.20	5.77	49,710	968 07
Ohio and Northwestern	19.54	.....	19.54	49.390	970 22
Cincinnati, New Richmond and Ohio River	11.85	.....	11.85	9,180	187 83
Cincinnati, Georgetown & Portsmouth	20.00	.....	20.00	17,780	339 40
Totals	62.11	2.06	64.17	$266,050	$5,542 35

TABLE GIVING MILEAGE AND VALUATION OF RAILROAD PROPERTY, ETC.—Continued.

Names of railroads by counties.	Miles.			Valuation of railroads.	Total taxes for 1891.
	Main track.	Sidings.	Total.		
Clinton County.					
C. & M. V	23.59	2.73	26.32	$160,767	$2,489 34
Columbus and Cincinnati Midland	24.70	2.97	27.67	191,064	3,235 76
Baltimore and Ohio Southwestern	27.26	4.84	32.10	240,778	3,849 06
Totals	75.55	10.54	86.09	$592,609	$9,574 16
Columbiana County.					
Pittsburg, Marion and Chicago	15.30	1.25	16.55	$48,560	$530 42
Pittsburg, Ft. Wayne and Chicago	23.73	8.09	31.82	968,460	13,635 75
Cleveland and Pittsburg	44.87	24.67	69.54	1,379,670	17,368 00
Cleveland and Mahoning Valley	15.66	3 53	19.19	169,320	2,674 21
Salineville Coal	3.00	.....	3.00	8,680	189 22
State Line Coal	1.25	.....	1.25	7,500	99 00
Totals	103.81	37.54	141.35	$2,582,190	$34,496 60
Coshocton County.					
P., C., C. & St. L	23.26	15.33	38.59	$765,280	$12,421 94
C., A. & C	27.67	3.67	31.34	123,310	2,069 55
Cleveland and Canton	18.64	1.85	20.49	} 147,210	2,244 33
Cleveland, Canton and Southern	9.36	2.37	11.73		
Totals	78.93	23.22	102.15	$1 035,800	$16,735 82
Crawford County.					
C., C., C. & St. L	9.26	13.65	22.91	$167,815	$3,509 17
P., Ft. W. & C	20.42	16.65	37.07	962,114	12,810 47
T. & O. C.	18.19	6.38	24.57	243,381	3,394 05
N. Y., P. & O	5.90	9.35	15.25	193,747	4,576 11
N. W. O	12.76	1.30	14.06	164,316	1,784 25
P., A. & W	20.34	.92	21.26	63,790	661 53
Totals	86.87	48.25	135.12	$1,795,163	$26,735 58
Cuyahoga County.					
C., C., C. & St. L	29.21	49.24	78.45	$509,640	$10 284 96
C. & M. V	37.78	35.53	73.31	814,660	17,318 66
C. & P	23.59	38.96	62.55	838,095	21,550 24
C. & C	24.06	6.58	30.64	140,165	3,248 46
Valley	20 42	24.15	44.57	319,415	6 064 12
Chagrin Falls and Northern	7.10	.48	7.58	30,020	357 29
N. Y. C. & St. L.	38.36	14.09	52.45	406 425	8,131 22
L. S. & M. S	62.43	65.75	128.18	1,545,670	32,670 33
N. Y., P. & O. (value)	.....	.....	.....	1,000	28 30
Totals	242 95	234 78	477.73	$4,605,090	$99,653 58
Darke County.					
Cincinnati, Dayton and Chicago	12.20	.90	13.10	$20 690	$354 92
Cincinnati, Jackson and Mackinaw	35 30	4.00	39 30	229,130	3,208 20
C., C., C. & St. L. (Indianapolis Division)	22.00	3.20	25.20	170,230	2,382 59
" "	19.70	5.40	25.10	318 470	5 290 71
P., C., C. & St. L. (Chicago Division)	20.30	2 80	23 10	382,070	5,712 26
" (St. Louis Division)	26.30	4.30	30.60	498,430	7,431 70
Dayton and Union	26.20	2.00	28.20	173,380	2,788 60
Totals	162.00	22.60	184 60	$1,792,400	$27,168 98
Defiance County.					
Wabash, St. Louis and Pacific	14.24	5.90	20.14	$205 543	$4 776 78
Baltimore and Ohio and Chicago	30.35	5.63	35 98	346,127	7 845 78
Chicago, Jackson and Mackinaw	12.68	1.05	13.73	81,845	1,632 91
C., L. & M	8.30	.....	8.30	2,988	68 95
Totals	65.57	12.58	78.15	$636,502	$14,324 42

TABLE GIVING MILEGAE AND VALUATION OF RAILROAD PROPERTY, ETC.—Continued.

Names of railroads by counties.	Miles.			Valuation of railroads.	Total taxes for 1891.
	Main track.	Sidings.	Total.		
Delaware County.					
C., C., C. & St. L	33.10	9 22	42.32	$562.217	$8,759 62
C., A. & C.	14.73	1.10	15.83	149,810	2,205 07
C., H. V. & T. (Toledo Div.)	22.21	4.04	26.25	304.820	3,950 63
T. & O. C.	1.74	.08	1.82	18,541	241 02
Totals	71.78	14.44	86.22	$1.035,388	$15 156 34
Erie County.					
L. S. & M. S.	31.27	42 50	73.77	$833,622	$13,798 19
B. & O.	11.80	.....	11.80	235.872	4,926 02
L. E. & W.	7 66	3.87	11 53	80.6.7	1,487 76
C., C., C. & St. L. (C. S. & C. branch)	8 25	6.26	14.51	154.328	3,655 76
N. Y. C. & St. L.	25.63	.....	25.63	300,694	4,090 08
W. & L. E.	.....	9.33	9.33	81,011	1,627 85
Totals	84.61	61.96	146.57	$1 686.144	$29 585 66
Fairfield County.					
C., H. V. & T.	23 50	10.43	33.93	$309,720	$5,402 96
C. & M. V.	28.52	6 10	34.62	201.044	3,067 39
C., S. & H.	4.83	.16	4.99	36,144	487 89
T. & O. C.	33.95	6.35	40.30	374,697	4,392 69
Totals	90 80	23.04	113.84	$921,605	$13 350 93
Fayette County.					
C. & C. M.	21.10	2.87	23.97	$168.382	$2,784 75
Ohio Southern	28 23	2.66	30.89	222,921	3,178 53
C. & M. V.	17.25	2 70	19.95	118 650	1,840 15
C., D. & I.	22.89	2.03	24.92	120,313	1,813 98
Totals	89 47	10.26	99.73	$630,266	$9 617 41
Franklin County.					
B. & O. (Central Ohio Div.)	12.35	10.26	22 61	$191,601	$2,942 22
C., A. & C.	12 39	1.58	13.97	126 870	2 608 00
C., C., C. & St. L.	11 45	7.98	19.43	199,170	8,364 87
C., S. & C.	14.81	6.33	21.14	138,454	
C., S. & H.	4.75	.....	4 75	38.314	667 40
C. & C. M.	13.	1.61	14.61	100.180	1,861 34
C., H. V. & T. (Hocking Div)	15 86	17.03	32.89	366.760	12,027 03
C., H. V. & T. (Toledo Div)	12.21	1.78	13.99	165.795	
P., C. & St. L. (Little Miami Div.)	13	6.19	19.19	243 315	
P., C., C. & St. L. (Panhandle East Div)	12.35	26 72	39 07	541,212	27,292 42
P., C., C. & St. L. (Panhandle West)	13 52	10.91	24.43	323 442	
Scioto Valley (Norfolk and Western)	12.87	2.26	15.13	139 575	2,820 20
T. & O. C.	9.52	4.13	13.65	120,376	1,492 99
Totals	158.08	96.78	254.86	$2,695 064	$60.016 47
Fulton County.					
L. S. & M. S.	24.59	6.18	30.77	$654,290	$13,440 50
Chicago and Canada Southern	4.66	.41	5.07	29,700	570 77
Detroit, Butler and St. Louis	3.53	.....	3.53	36,471	501 45
Wabash, St Louis and Pacific	.32	.....	.32	3,957	79 90
Totals	33.10	6 59	39 69	$724.418	$14.592 62
Gallia County.					
C., H. V. & T.	30.91	3.18	34.09	$307,930	$5 193 54
Cincinnati, Dayton and Ironton	7.73	.56	8 29	40 360	621 54
Kanawha and Michigan (leased)	13.51	.45	13.96	15,059	228 74
Totals	52.15	4.19	56 34	$362,749	$6 043 82

TABLE GIVING MILEAGE AND VALUATION OF RAILROAD PROPERTY, ETC.—Continued.

Names of railroads by counties.	Miles.			Valuation of railroads.	Total taxes for 1891.
	Main track	Sidings.	Total.		
Geauga County.					
Pittsburg, Painesville and Fairport	22.63	2.40	25.03	$266,288	$3,240 00
Cleveland and Mahoning Valley	3 36	.76	4.12	48,802	463 02
Chagrin Falls and Northern	.99	.....	.99	3,960	46 54
Cleveland and Canton (value)	.....	.....	.....	673	7 70
Totals	26.98	3.16	30.14	$319,723	$3,757 26
Greene County.					
P., C. & St. L. (L. M. Div.)	44.50	9.00	53.50	$700,680	$11,403 36
" (real estate)	.....	.....	.....	4,910	117 89
C., D. & I.	26.50	2.00	28.50	138,415	2,324 76
" (real estate)	.....	.....	.....	600	11.20
Cincinnati and Springfield	5 35	1.16	6.51	50,639	706 99
N. Y., P. & O	4.89	.84	5.73	72,060	1,004 90
Pullman Pal. Co	.....	.....	.....	489	4 08
Totals	81 24	13.00	94.24	$967,823	$15,573 18
Guernsey County.					
Baltimore and Ohio	28.55	7.16	35.71	$373,696	$6,903 18
Cleveland and Marietta	26.78	6.07	32 85	141 469	2,889 43
Bellaire, Zanesville and Cincinnati	3.20	.10	3.30	3,689	134 58
Eastern Ohio	17.00	2.00	19.00	8,500	79 61
Totals	75.53	15.33	90.86	$527,354	$10,006 75
Hamilton County.					
P., C. & St. L. (L. M. Div)	33.86	18.64	52.50	$533,640	$12,109 38
B. & O. Southwestern	35.66	22.60	58.26	364,320	7,790 48
C., H & D	34 57	24 54	59.11	734,540	17,397 81
C., C., C. & St. L.	32.86	27.06	59.92	546,390	12,336 69
Harrison Branch	7.01	.60	7.61	32,580	473 60
C. & S	10.58	10.49	21.07	142,840	3,180 55
O. & M	19.67	13.96	33.63	271,820	5,821 69
P., C., C. & St. L (C. R. Div.)	13.32	1.82	15.14	179,620	3,152 92
L. M. & C. & I. (connection track)	2.49	.....	2.49	7,470	212 16
C., N., R. & O. River	3.08	.....	3.03	2,350	35 96
C. & W	5.20	1.00	6.20	10,620	260 70
C. & N	6 00	.50	6.50	13,790	234 40
O. & N	10 94	.84	11.78	27 690	428 06
C., L. & N	20.15	2.27	22.42	86,070	1,681 27
C., G. & P	10.41	.70	11.11	12,640	208 74
C., N. O. & T. P	.56	10.19	10.75	34,160	970 16
Spring Grove, Avondale and Cincinnati	1.20	.....	1.20	1,080	13 34
Cincinnati and Milford	.25	.....	.25	1,500	42 60
Newport and Cincinnati Bridge Co	.19	.....	.19	76,490	2,172 32
Cent. Un. Depot and R'y Co	1.78	.....	1.78	274,840	7,805 46
Cov. & Cin. Elev. R. R. Trans. & Bridge Co	.93	1.74	2.67	36,740	1,043 42
Cincinnati St. R. Co	83.55	.....	83.55	351,120	9,803 56
Cincinnati and Clifton Inclined Plane	1.50	.....	1.50	15,750	447 30
Pendleton, Mt L. & E W. Hills	1.66	.....	1.66	5,140	145 98
Mt. A and Eden Park Inclined Plane	.....	.....	.....	8,500	241 40
Eden Park, W. H. & Avondale	.....	.....	.....	27,650	785 26
W. H. & C. St. (Madisonville Pike line)	.....	.....	.....	45,800	1,300 72
Cin. Inc. R'y Co. (additional 11th ward)	.....	.....	.....	47,470	1,348 16
Price Hill Inc. Plane	.60	.....	.60	32,430	921 02
Mt. Auburn Cable	8.00	.....	8.00	39,550	1,123 22
Totals	345.97	136.95	482.92	$3 964,600	$93 483 28
Hancock County.					
Baltimore and Ohio and Chicago	5.63	1.29	6.92	$64,600	$1,041 86
N. Y., C. & St. L	24.78	5.50	30.28	293 330	5,516 48
Toledo, Columbus and Cincinnati	23.92	4.93	28.85	110,410	2,062 17
Columbus, Findlay & Northern	14.59	3.71	18.30	65,200	496 32

TABLE GIVING MILEAGE AND VALUATION OF RAILROAD PPOPERTY, ETC.—Continued.

Names of railroads by counties.	Miles.			Valuation of railroads.	Total taxes for 1891.
	Main track.	Sidings.	Total.		
Hancock County—Concluded.					
L. E. & W	30.07	9.91	39.98	$273,530	$4,763 17
C., S. & C	11.22	2.90	14.12	62,590	1,005 42
P., A. & W	21.64	.89	22.53	63,820	962 22
F., Ft. W. & W	11.50	.60	12.10	25,520	596 18
Pullman Palace Car Co	.....	.....	.....	560	8 97
Totals	143.35	29.73	173.08	$959,560	$16,452 79
Hardin County.					
T., C. & C	22.34	5.89	28.23	$84,170	$1,981 24
C., C. C. & St. L	9 29	1.92	11.21	149 680	2,794 08
P., Ft. W. & C	20.23	5.82	26 05	811,140	16,856 34
C. & E	25.28	4.73	30.01	279,200	5,251 04
C., S. & C	24.11	4.32	28.43	193,260	3,792 57
Totals	101.25	22.68	123.93	$1,517,450	$30,675 27
Harrison County					
P., C. C. & St. L. (main track)	24.25	10.69	34.94	$817,440	$11,228 08
" (second track)	6.16	.....	6.16		
" (Cadiz branch)	7.85	.41	8.26	69,050	898 79
Wheeling and Lake Erie	24.48	2.43	26.91	158,940	2,194 89
Cleveland, Lorain and Wheeling	15.01	2.86	17.87	154,810	2,195 85
Totals	77.75	16.39	94.14	$1,200,240	$16 512 61
Henry County.					
W., St. L. & P	20.23	3.38	23.61	$268 369	$6,951 02
Toledo, St. Louis and Kansas City	23 50	3.44	26,94	162,955	4,230 29
B. & O. and Chicago	18.51	5.23	23.74	216 477	5,550 28
Dayton and Michigan	5.17	2.30	7.47	74 050	1,658 08
Columbus, Findlay and Northern	2,02	.16	2.18	8,340	196 28
Pullman Palace Car Co	.....	.....	.....	1 851	46 05
Totals	69.43	14.51	83.94	$732,042	$18 632 00
Highland County.					
B. & O. Southwestern	27.65	4.18	31.83	$235,958	$3,703 75
Ohio Southern	1.74	.37	2 11	15.936	302 92
Columbus and Maysville	17.41	.70	18.11	16,456	280 35
Totals	46.80	5.25	52.05	$268 350	$4,287 02
Hocking County.					
C., H. V. & T	19.26	10.02	29.28	$334,045	$5,881 54
" (Ohio River division)	12.69	.79	13.48	123,890	2,133 03
" (Straitsville branch)	10.40	2.49	12 89	110,115	1,849 63
" (Monday Creek branch)	11.82	6.89	18 71	58,815	1,243 73
" (Snow Fork branch)	2.81	.84	3.65	12,880	282 12
" (Brushy Fork branch)	2.20	2.10	4.30	12,340	272 72
Kaynes & Wellman's Switch	.....	.25	.25	1,250	36 87
C. H. C. & I. Co.'s Switch	.....	1.75	1.75	3,500	62 52
Haydenville M. M. Co.'s Switch	.....	2.00	2.00	4,000	66 60
O. W. C. & I. Co.'s Switch	.....	.80	.80	1,600	35 34
Raccoon Coal Co.'s Switch	.....	.76	.76	4,800	79 20
Starr Coal and Iron Co.'s Switch	.....	1.22	1.22	6 100	100 66
Totals	59.18	29.91	89.09	$673 335	$12,043 96
Holmes County					
Pittsburg, Ft. Wayne and Chicago	7.15	1.15	8.30	$280,093	$4,562 69
C., A. & C	32.76	5.19	37 95	314,417	5,130 04
C. & C	2.81	.....	2.81	19,484	261 08
Totals	42.72	6.34	49.06	$613,994	$9,953 81

TABLE GIVING MILEAGE AND VALUATION OF RAILROAD PROPERTY, ETC.—Continued.

Names of railroads by counties.	Miles.			Valuation of railroads.	Total taxes for 1891.
	Main track.	Sidings.	Total.		
Huron County					
B. & O. (L. E. Div.)	22.75	3.89	26.64	$274,250	$3,658 21
" (Chicago Div.)	5.79	8.41	14.20	111.943	2,211 72
" (Akron & Chic. J.)	15.82	.....	15.82	39,550	548 62
C., C., C. & St. L.	14.79	3.98	18.77	239,661	3,503 84
L. S. & M S.	26.58	10.24	36.82	817.180	13,061 60
N. Y. C. & St. L.	2.68	9.61	12.29	67,786	1,352 12
Pittsburg Akron & W.	18.22	.73	18.95	56 093	807 56
Wheeling & L. E.	30.60	8.95	39.55	295,358	4,584 97
Totals	137.23	45.81	183.04	$1,901,821	$29,728 64
Jackson County.					
Cin. Dayton & Ironton	30.93	8.51	39.44	$165,180	$3,239 97
B. & O. Southwestern	29.52	9.22	38.74	252,825	5,358 90
Ohio Southern	20.83	20.55	41.38	201,024	3 923 70
Totals	81.28	38.28	119.56	$619.029	$12.522 57
Jefferson County.					
C. & P.	39.38	12.26	51.64	$1,053.480	$14,691 61
L. E., Alliance & South	3.23	.35	3.58	9,470	111 81
P., C., C. & St. L.	20 60	13.23	33.83	718,228	8,307 82
Wheeling & L. E.	29.77	2.91	32.68	192,345	2,412 67
Totals	92 98	28.75	121.73	$1,973 523	$25,523 91
Knox County.					
B. & O.	23.45	3.89	27 34	281.868	$4,229 95
C., A. & C.	35.93	5.49	41.42	407.450	6,241 69
Toledo & O. C.	4.80	.95	5.75	52,320	684 42
Totals	64.18	10.33	74 51	$741.638	$11,156 06
Lake County.					
L. S. & M. S (main and second track)	57.04	9.24	66 28	$990,010	$13,032 10
N. Y. C & St. L.	28.54	5 61	34.15	341,170	4,345 52
Pittsburg, Painesville & F.	9.58	16.65	26.23	147,070	2,201 20
Totals	95.16	31.50	126.66	$1,478,250	$19,578 82
Lawrence County.					
Norfolk & W.	10.74	.....	10.74	130 660	$2,377 92
C., D. & I.	11.49	.....	11.49	60,154	934 22
Iron	12.75	.....	12.75	106 595	2,430 56
B. & O. Southw.	1.58	.....	1.58	8,300	252 66
Totals	36.56	.....	36.56	$305,709	$5,995 36
Licking County.					
B. & O.	76.73	23.94	100 67	$807,604	$14,217 73
P., C., C. & St L.	54.23	10 36	64.59	821.766	12,836 32
Toledo & O. C.	31.62	4.44	36.06	340,915	4,576 19
C., A. & C.	.25	.....	.25	2,500	32 01
Totals	162.83	38.74	201.57	$1,972,785	$31.662 25
Logan County.					
Cin., Sandusky & C.	21 44	4.18	25.62	$166 570	$2,642 26
C., C., C. & St. L.	30.06	6.50	36.56	488,250	7,416 66
Totals	51.50	10.68	62.18	$654,820	$10,058 92
Lorain County.					
L. S. & M. S.	34.80	24.30	59.10	$1,141,199	$16.854 07
C., C., C. & St. L.	27.70	14.80	42.50	465,134	6,514 36
C., L. & W.	22.60	15.90	38.50	270,239	4,096 23
N. Y. C. & St. L.	20.40	3.00	23.40	239,200	2,597 96

TABLE GIVING MILEAGE AND VALUATION OF RAILROAD PROPERTY, ETC.—Continued.

Names of railroads by counties.	Miles.			Valuation of railroads.	Total taxes for 1891.
	Main track.	Sidings.	Total.		
Lorain County—Concluded.					
Wheeling and Lake Erie	9.90	1.20	11.10	$89,808	$1,192 30
O. & La. G.	.....	3.50	3.50	3,900	57 76
P., A. & W.	8.90	.10	9.00	26,020	290 39
Totals	124.80	62.80	187.10	$2,235,500	$31,103 07
Lucas County.					
Columbus, Hocking Valley and Toledo	.....	7.68	7.68	$83,560	$5,232 96
Flint and Pere Marquette	.....	.....	.....	15,200	311 04
Dayton and Michigan	2.22	10.25	12.47	92,860	3,199 10
Lake Shore and Michigan Southern	50.78	57.91	108.69	1,485,730	34,619 97
North Western Ohio	3.98	6.22	10.20	119,110	4,084 37
Toledo, Ann Arbor and North Michigan	4.97	2.75	7.72	45,750	924 83
Rolling Mill	.50	.....	.50	1,000	27 00
Toledo, Canada Southern and Detroit	8.60	15.74	24.34	209,460	5,467 65
Ohio White Sandstone and R. R. Co.	1.75	.40	2.15	2,700	36 84
Cincinnati, Jackson and Mackinaw	.....	.....	.....	5,300	110 95
Swan Creek	1.29	.47	1.76	2,610	71 05
Tol., Cal. & Mack	.....	.....	.....	1,650	44 55
Toledo, St. Louis and Kansas City	24.21	8.81	33.02	177,150	4,324 31
Wabash	21.00	27.64	48.64	477,260	10,220 56
Toledo and Ohio Central	1.72	7.27	8.99	50,940	1,489 62
Wheeling and Lake Erie	10.05	6.17	16.22	105,800	2,498 59
Toledo Glass Sand and R. R. Co.	3.00	.....	3.00	3,200	37 76
Toledo Belt	4.18	3.41	7.59	12,820	445 70
Toledo and Michigan Belt	3.80	3.00	6.80	10,000	270 00
Totals	142.05	157.72	299.77	$2,902,100	$73,416 85
Madison County.					
C., C., C. & St. L. (Big Four)	.12	.....	.12	$1,867	$23 81
C., S. & C. (Big Four)	15.06	3.77	18.83	130,065	2,086 80
Columbus and Cincinnati Midland (B. & O.)	3.60	.64	4.24	28,342	514 29
Ohio Southern	3.85	.90	4.75	34,101	567 18
P., C. & St. L. (L. M. Div.)	19.04	3.25	22.29	333,479	4,998 56
P., C., C. & St. L. (Col. & Rich. Div.)	4.51	.91	5.42	87,158	1,357 59
Totals	46.18	9.47	55.65	$615,012	$9,578 23
Mahoning County.					
Alliance and Northern	4.52	.....	4.52	$12,750	$138 98
C. & P.	.90	.....	.90	24,380	265 74
C. & M. V. (main line)	3.23	43.48	46.71	249,120	6,159 89
" (Hubbard branch)	3.14	2.53	5.67	44,800	940 79
" (Niles and New Lisbon branch)	16.89	3.44	20.33	181,510	2,393 03
Mahoning Coal	3.68	7.19	10.87	85,460	1,951 51
P. & L. E.	8.42	11.73	20.15	262,030	4,587 05
P., C. & T.	12.41	4.76	17.17	137,760	2,883 75
P., Y. & A. (main line)	12.45	7.06	19.51	212,240	4,665 53
" (Canfield branch)	1.29	.41	1.70	10,540	258 85
" (Alliance branch)	19.08	1.56	20.64	205,970	2,814 12
P., Ft. W. & C.	10.20	5.94	16.14	438,010	4,691 72
Trumbull and Mahoning	4.93	.....	4.93	7,400	192 40
Totals	101.14	88.10	189.24	$1,871,970	$31,443 36
Marion County.					
C., C., C. & St. L.	31.30	6.74	38.04	$503,001	$10,417 29
N. Y., P. & O.	25.36	6.02	31.38	375,018	8,044 72
C., H. V. & T.	19.53	7.58	27.11	278,105	4,588 54
Chicago and Erie	14.17	8.73	22.90	172,804	2,916 25
Toledo and Ohio Central	4.23	1.49	5.72	47,454	673 85
Pullman Car Co.	.....	.....	.....	2,537	54 27
Totals	94.59	30.56	125.15	$1,378,919	$26,694 92

TABLE GIVING MILEAGE AND VALUATION OF RAILROAD PROPERTY, ETC.—Continued.

Names of railroads by counties.	Miles.			Valuation of railroads.	Total taxes for 1891.
	Main track.	Sidings.	Total.		
Medina County.					
Akron and Chicago Junction	15.55	.....	15.55	$38,875	$496 34
C., L. & W	17.81	6 38	24.19	189,317	2,169 97
N. Y., L. E. & W	7.04	10.14	17.18	129,008	1,716 58
P., A. & W	29.40	.86	30.26	89 365	1,099 39
W. & L. E	17.57	.96	18.53	154,872	1,921 79
Totals	87.37	18 34	105.71	$601,437	$7 404 07
Meigs County.					
C., H. V. & T	5.37	2.60	7.97	$60.175	$1,455 68
Kanawha and Michigan	22 86	1.48	24.34	80,711	1,418 01
Kanawha and Michigan (leased)	1.57	.....	1 57	1,423	28 67
Totals	29.80	4.08	33 88	$142,309	$2 902 36
Mercer County.					
L. E. & W	22.50	3.54	26.04	$198,110	$4,279 77
C., J. & M	28.10	3.27	31.37	182 330	3,767 05
C., D. & C	29.12	1.38	30.50	48,560	928 93
Totals	79 72	8.19	87 91	$429,000	$8 975 75
Miami County.					
P., C., C. & St. L	22.06	14.05	36.11	$461,478	$7,917 99
C., C., C. & St. L	25.12	4.44	29 56	201,655	3,193 01
C., D. & C	21.56	1 30	22.86	36,062	589 43
D. & M	19.34	5.72	25 06	267,281	4,281 48
Piqua and Troy Branch	8.63	3.60	12.23	54,775	1,026 51
Totals	96 71	29.11	125.82	$1,021,251	$17,008 42
Monroe County.					
Bellaire, Zanesville and Cincinnati	30.60	.95	31.55	$32,150	$566 82
Montgomery County.					
P., C. & St. L	11 10	.51	11.61	$13,030	$164 64
C., D. & C	18.25	2.68	20.93	25,740	384 03
C., D. & I	7.64	3.38	11.02	47,210	714 07
P., C. & St. L. (Little Miami)	22.87	6.39	29 26	328,000	5,246 92
N. Y., P. & O	5 21	5.44	10 65	89 860	1,400 34
Cincinnati and Springfield	18 49	6.74	25.23	180,950	2,694 99
C., H. & D	14 59	4.29	18 88	451,920	6,432 25
D. & M	11.40	2.60	14 00	159,610	2,240 45
D. & U	3.95	.24	4.19	37,2 0	603 01
C., J. & M	10.94	2.41	13 35	71,660	1,197 52
Home Avenue	2.59	1.15	3.74	17,210	236 84
Pullman Palace Car Company	.....	.....	.....	520	7 62
Totals	127.03	35 83	162.86	$1,422,920	$21,322 68
Morgan County.					
Zanesville and Ohio River	25.13	1.60	26.73	$82,458	$1,616 64
C., S. & H	10.15	1.23	11.38	66,426	1,217 68
Toledo and Ohio Extension	5.20	.08	5.28	14,373	283 15
Totals	40.48	2.91	43.39	$163,257	$3 117 47
Morrow County.					
C., C., C. & St. L	24.73	3.55	28 28	$393,763	$5,460 21
T. & O C	22.14	3.82	25.96	239,620	2,966 69
N. Y., P. & O	2 29	.....	2.29	32,493	364 65
Mt. Gilead Short Line	2.00	.53	2.53	5,030	110 69
Totals	51.16	7.90	59.06	$670,906	$8,902 24

TABLE GIVING MILEAGE AND VALUATION OF RAILROAD PROPERTY, ETC.—Continued.

Names of railroads by counties.	Miles.			Valuation of railroads.	Total taxes for 1891.
	Main track.	Sidings.	Total.		
Muskingum County.					
B. & O.	32.70	12.35	45.05	$148,410	$7,029 63
B., Z. & C.	20.20	2.11	22.31	27,486	490 29
C., A. & C.	1.87	.05	1.92	7,732	103 61
C., C. & S.	20.11	1.73	21.84	53,253	819 59
C. & M. V.	26.61	11.43	38.04	200,879	3,377 67
C., S. & H.	23.63	.95	24.58	157,704	986 10
Zanesville and Ohio River.	14.88	5.15	20.03	54,677	1,108 80
Pullman Car Co.	.....	.....	.....	3,564	53 17
P., C., C. & St. L.	14.09	7.16	21.25	454,970	6,269 04
Totals	154.09	40.93	195.02	$1,408,675	$20,237 90
Noble County.					
B. & O.	.45	.....	.45	$5,564	$85 12
C. & M.	21.07	1.16	22.23	100,967	1,864 27
B., Z. & C.	29.25	.95	30.20	30,403	562 98
Totals	50.77	2.21	52.98	$136,934	$2,512 37
Ottawa County.					
L. S. & M. S.	43.40	44.70	88.10	$1,385,305	$23,195 38
W. & L. E.	17.80	2.30	20.10	160,698	2,642 26
Lakeside and Marblehead	7.50	1.60	9.10	34,100	627 44
Northwestern Ohio	.50	.....	50	6,868	146 98
Totals	69.20	48.60	117.80	$1,586,971	$26,612 06
Paulding County.					
N. Y. C. & St. L.	24.03	5.13	29.16	$283,547	$8,992 50
W., St. L. & P.	19.21	3.82	23.03	254,784	7,225 57
Cincinnati, Jackson and Mackinaw	19.87	2.93	22.80	129,535	4,362 04
Totals	63.11	11.88	74.99	$667,866	$20,580 11
Perry County.					
B. & O. (Straitsville division)	33.45	7.12	40.57	$259,350	$4,751 56
Cincinnati and Muskingum Valley	19.63	6.40	26.03	141,745	2,965 36
Kanawha and Michigan	9.97	.08	10.05	24,308	491 23
Toledo and Ohio Central	12.92	12.76	25.68	206,691	4,238 67
Columbus, Shawnee and Hocking	54.26	3.37	57.63	370,325	6,314 75
Columbus, Hocking Valley and Toledo	1.89	4.16	6.05	28,575	840 56
Totals	132.12	33.89	166.01	$1,030,994	$19,602 13
Pickaway County.					
Norfolk and Western	23.47	3.02	26.49	$246,967	$3,724 61
Columbus and Cincinnati Midland	7.40	1.12	8.52	58,098	962 49
C., C. & M. V.	23.04	3.86	26.90	162,239	2,773 77
Karshner	.84	.10	.94	1,752	25 57
Totals	54.75	8.10	62.85	$469,056	$7,486 44
Pike County.					
Ohio Southern	18.85	2.17	21.02	$163,732	$3,149 25
Norfolk and Western	19.03	2.99	22.02	201,624	2,879 10
Totals	37.88	5.16	43.04	$365,356	$6,028 35
Portage County.					
Alliance and Northern	11.59	.75	12.34	$33,634	$409 60
Cleveland and Canton	19.90	2.51	22.50	144,962	1,933 83
C. & P.	22.04	7.40	29.44	636,192	7,557 53

TABLE GIVING MILEAGE AND VALUATION OF RAILROAD PROPERTY, ETC.—Continued.

Names of railroads by counties.	Miles.			Valuation of railroads.	Total taxes for 1891.
	Main track.	Sidings.	Total.		
Portage County—Concluded.					
C. & M. V	34.90	4 63	39.53	$550,375	$6,244 08
N. Y., P. & O	22.88	15.62	38.50	441,105	6,357 40
Pittsburg and Western	24.47	2.83	27.20	242,199	2,943 72
Totals	135.87	33.74	169.61	$2 048,467	$25,446 16
Preble County.					
Cin., Jack. & Mack	17.25	3.45	20.70	$113,110	$1,372 93
Dayton & U	1.51	.23	1.74	10 041	131 54
P., C. & St. L. (L M.)	19 73	1.66	21.39	260 878	3,321 26
P., C., C. & St. L. (Indianapolis Div.)	5 69	.54	6.23	106 048	1,562 02
" (Richmond Div.)	23.53	2.29	25.82	308 895	3,898 70
Totals	67.71	8.17	75 88	$798,972	$10,286 45
Putnam County.					
Dayton and Michigan (branch)	19.80	4.80	24.60	$271,976	$6,349 10
Findlay, Ft. Wayne and Western	9 50	.30	9.80	15,988	284 73
P., A. & W	20.37	1.01	21.38	60,735	1 438 97
N. C. & St. L	24.06	7.31	31.37	289,279	5,255 00
Toledo, St. Louis and Kansas City	23.44	3 60	27 04	162,901	3,672 97
C., L. & M	22.40	.....	22.40	8,064	175 52
Totals	119.57	17 02	136.59	$808,943	$17,276 29
Richland County.					
Baltimore and Ohio (L. E. Div.)	43.95	11.98	55.93	$546,080	$8,150 40
New York, Pennsylvania and Ohio	20 53	10.86	31.39	315 560	4,[illegible]00 10
Northw. Ohio	7.45	.74	8.19	106 960	1,133 39
Pittsburg, Ft. Wayne and Chicago	37.88	8.14	46.02	1,109 220	15,828 38
P., A. & W	4.04	.....	4.04	13,880	141 58
C., C., C. & St. L	15.78	4.34	20.12	256 970	3 384 95
Totals	129.63	36.06	165.69	$2,348,670	$32,938 80
Ross County.					
Baltimore and Ohio Southwest	38.30	14.00	52 30	$429,092	$6,362 25
Cin., D. & Ironton	38.52	3.31	41.83	202,190	3,026 86
Norfolk and Western	25.18	4.82	30.00	254,989	4,078 39
Ohio Southern	28.82	4.72	33.54	252,104	4,192 63
Totals	130.82	26 85	157 67	$1,138 375	$17,660 13
Sandusky County.					
Lake Erie and Western	25.13	4.03	29.16	$222 972	$3,951 31
C., S. & C	13.56	.88	14 44	101,814	1,655 89
Wheeling and Lake Erie	23.64	2.70	26.34	211 289	3,748 54
N. Y. C. & St. L	9.11	97	10.08	101 912	1,370 61
N. W. O	19.14	27 93	47 07	251,542	4,391 09
Lake Shore & Michigan Southern	26.64	7.85	34 49	722,650	12,487 73
Totals	117.22	44.36	161 58	$1,615,179	$27,605 17
Scioto County.					
Norfolk and Western	36.41	7.98	44.39	$402,460	$7,115 64
Baltimore and Ohio Southwestern	23.46	5.06	28.52	130,708	2,572 15
Ohio and Northw	15.72	6.58	32.30	76,342	1,652 66
Totals	85.59	19.62	105.21	$609,510	$11,340 45
Seneca County.					
Lake Erie and Western	10.00	3.00	13.00	$93,500	$1,351 98
Columbus, Hocking Valley and Toledo	16 00	5.00	21.00	224 425	3 160 27
Baltimore and Ohio and C	31.00	7.00	38.00	368,265	5,224 61

TABLE GIVING MILEAGE AND VALUATION OF RAILROAD PROPERTY, ETC.—Continued.

Names of railroads by counties.	Miles.			Valuation of railroads.	Total taxes for 1891.
	Main track.	Sidings.	Total.		
Seneca County—Concluded.					
T. & O. C	16.00	4 00	20.00	$174,019	$2 386 35
N. Y. C. & St. L	23.00	5.00	28.00	269,599	3 648 13
Northwestern Ohio	27.00	6.00	33.00	352 119	5,046 12
C., S. & C	24.00	4 00	28.00	186,706	2,392 19
Totals	147 00	34 00	181.00	$1.668,633	$23.209 65
Shelby County.					
Dayton and Michigan	20 49	4 31	24 80	$278,150	$4,787 76
C., C., C. & St. L	23.05	3.99	27.04	368,420	5,748 44
Totals	43.54	8.30	51.84	$646.570	$10,536 20
Stark County.					
Cleveland, Lorain and Wheeling	24.49	4.76	29 25	$252 325	$3,700 04
P., Ft. W. & C	41.71	25 00	66.71	1,614 374	25,416 65
Alliance and Northern	1.42	.89	2.31	5,934	131 58
Lake Erie, Alliance and Southern	12.69	2.49	15.18	37,078	457 19
Wheeling and Lake Erie	19.53	2.45	21.98	174,850	2,475 57
Valley	18.98	9.55	28.53	268 666	3,716 86
Cleveland and Canton	48.54	9 77	58.31	352,075	4,462 43
Massillon and Cleveland	11 24	.90	12.14	36,116	633 68
Cleveland and Pittsburg	9 93	3.66	13.59	206,900	3,482 80
Canton and Waynesburg	6.50	2 69	9 19	14,402	237 06
C., A. & C	.....	1.54	1.54	2,310	30 26
Totals	195 03	63 70	258 73	$2,965 030	$44,744 12
Summit County.					
Akron and Chicago Junction	1.00	.....	1.00	$1.000	$11 20
C., A. & C	28 00	15.00	43.00	309,580	4,090 67
Cleveland and Akron	8 00	1.00	9.00	51,330	599 79
C., L. & W	1.00	.....	1.00	9,990	46 91
C. & P	12 00	5 00	17.00	346,520	3,987 73
Massillon and Cleveland	1.00	1 00	2.00	4.190	46 91
N. Y., P. & O	19 00	10.00	29.00	312,370	4,082 02
P., A. & W	10.00	1.00	11.00	30,410	410 47
P., C. & T	9 00	2.00	11.00	91 780	1,275 34
Valley	31.00	18 00	49 00	451,170	7,272 34
Totals	120 00	52.00	173 00	1,608 340	$21.823 38
Trumbull County.					
C. & M. V	20.72	31.48	52.20	$586,498	$8,932 13
" (Hubbard Branch)	9.23	2.33	11 56	116,437	1,424 75
" (Liberty and Vienna Branch)	6 81	8.12	14.93	56,278	824 54
" (Niles and North Lisbon Branch)	3.72	8.33	12.05	40.466	898 37
N. Y., P. & O	29.63	10.25	39.88	452,365	5,421 99
P., Y. & A	29 71	5.05	34.76	451,612	6,509 72
" (Alliance Branch)	5 80	1.20	7.00	63,321	848 84
Mahoning Coal	26.09	4.58	30.67	} 416,320	5,190 51
" (Liberty switch)	.....	4 11	4.11		
Mahoning and Shenango Valley	5.96	1.88	7.84	69,580	802 43
P., C. & T	21.47	4.94	26.41	218,914	3,392 59
Pittsburg, Painesville and Fairport	20.79	3.24	24.03	245 840	3,152 90
Trumbull and Mahoning	5.98	.....	5.98	8,970	167 12
Alliance and Northern	7.47	.76	8.23	22 351	302 25
Totals	193.38	86.27	279.65	$2,748,952	$37.868 14
Tuscarawas County.					
C., C. & S	15.00	1.00	16.00	$106,630	$1,522 31
P., C., C. & St. L	22.00	23.00	45.00	884,670	22,828 66
C., L. & W	31.00	10.00	41.00	328 200	5,715 76
Valley	6.00	.....	6.00	89,240	1,600 10

TABLE GIVING MILEAGE AND VALUATION OF RAILROAD PROPERTY, ETC.—Continued.

Names of railroads by counties.	Miles:			Valuation of railroads.	Total taxes for 1891.
	Main track.	Sidings.	Total.		
Tuscarawas County—Concluded.					
C. & M.	23.00	9.00	32.00	$116,090	$1,852 36
W. & L. E.	16.00	3.00	19 00	149,800	2,188 25
C. & P.	15.00	3.00	18.00	108,600	2,095 34
Totals	128 00	49.00	177.00	$1 783,230	$37,802 78
Union County.					
N. Y., P. & O. (N. Y., L. E. & W. lessee)	23.91	4.08	27.99	$348,580	$5,532 67
P., C. & St. L.	13.06	.65	13 71	247,680	4,160 54
C., C., . & St. L.	17.87	2.24	20.11	283,950	5,038 44
Totals	54.84	6.97	61.81	$880.210	$14 731 65
Van Wert County.					
P., Ft. W. & C.	25.58	6.71	32.29	$1,018,021	$21,145 96
Ch. & E.	21.97	3.67	25.64	233 084	4,888 45
C., D. & Ch.	2.71	.....	2.71	4,518	87 20
T., St. L. & K. C.	24.80	2.11	26.91	169,843	3,662 92
C., J. & M.	18.00	3.35	21.35	117,740	2,723 41
Totals	93.06	15.84	108.90	$1,543,206	$32.507 94
Vinton County.					
C., H. V. & T.	32.94	3.80	36.74	$326,695	$7,187 29
B. & O. Southwestern	25.52	8.45	33.97	285,235	6,198 15
Totals	58.46	12.25	70.71	$611,930	$13 385 44
Warren County.					
B. & O. Southwestern	10.34	2.68	13.02	$109,956	$1,781 84
C., H. & D.	3.72	.80	4.52	113,498	1,542 54
C., J. & M.	3.91	.80	4.71	25,780	484 36
C., L. & N.	18.29	1.21	19.50	84,950	1,243 25
C. & M. V.	9.81	.79	10.60	65,959	1,032 83
C. & S.	4.32	2.02	6.34	43,489	872 73
M. & C.	4.67	.28	4.95	10,367	156 55
P., C., St. L. & C. (L. M. Div.)	32.27	8.28	40 55	583.292	9,243 13
T., C. & St. L. (Cin. Div.)	5.59	.39	5.98	6 924	98 32
Totals	92 92	17.25	110 17	$1,044.215	$16,455 55
Washington County.					
B. & O.	1.64	.30	1.94	$18,543	$316 98
B. & O. Southwestern	20.19	5.09	25.28	158,386	2,772 77
C. & M.	26.45	5.28	31.73	131,910	1,736 21
T. & O. C. Extension	20.97	.88	21 85	59,066	981 31
Z. & O. R.	32 03	1.38	33.41	101,838	1,739 26
U. Term.	.80	.....	.80	12,600	380 52
Totals	102.08	12.93	115.01	$485.443	$7.927 00
Wayne County.					
P., Ft. W. & C.	47.00	6.00	53.00	$1,102.740	$18 612 08
N. Y., P. & O.	19.00	6.00	25.00	184.932	3,607 41
C., A. & C.	24.00	8 00	32.00	169 260	2,747 93
C., L. & W.	12.00	1.00	13.00	78,644	1,582 21
W. & L. E.	23.00	4.00	27.00	157 200	2,431 19
A. & C. J.	14.00	.....	14.00	35,750	423 21
Totals	139.00	25.00	164.00	$1.728.526	$29 404 03
Williams County.					
L. S. & M. S.	24.28	4.36	28.64	$641,540	$12,917 19
Wabash (Butler branch)	25.32	2.88	28.20	249,040	4,345 84
C., J. & M.	21.22	1.96	23.18	137,740	2,569 77
Totals	70.82	9.20	80.02	$1,028,320	$19,862 80

TABLE GIVING MILEAGE AND VALUATION OF RAILROAD PROPERTY, ETC.—Concluded.

Names of railroads by counties.	Miles.			Valuation of railroads.	Total taxes for 1891.
	Main track.	Sidings.	Total.		
Wood County.					
Northwestern Ohio	9.55	2.76	12.31	$131 640	$1,448 84
B. & O.	18.57	4.89	23.46	226,100	3,358 81
Dayton and Michigan	32.08	5.07	37.15	433,110	6,775 08
Bowling Green	20.55	.....	20.55	71,120	1,111 92
Columbus, Findlay and Northern	1.06	.....	1.06	4 250	61 20
C., H. V. & T	25.72	9.37	35.09	373 880	5,288 97
T. & O. C.	31.44	8.16	39.60	345,580	4,680 86
L. S. & M. S.	12.95	1.46	14.41	227 300	2 639 07
T., St. L. & K. C.	1.44	.65	2.09	10,650	424 98
T., C. & C.	32.04	8.53	40.57	228 800	3,001 50
Totals	185.40	40.89	226.29	$2 052.430	$28,791 23
Wyandot County.					
C., H. V. & T.	22.14	4.91	27 05	$305 370	$4.608 69
P., F. W. & C.	20.23	5.64	25.87	808 230	10,043 20
C., S. & C.	14 87	6.78	21.65	139,710	2,395 61
P., A. & W.	19.81	1.08	20 89	59 950	840 11
T. & O. C.	9.15	1.17	10.32	94,710	1,373 44
Totals	86.20	19.58	105.78	$1,407,970	$19,261 05

TOTAL MILEAGE AND VALUATION OF RAILROAD PROPERTY IN OHIO DURING THE YEAR 1891.

Counties.	Miles of track.			Valuation.	Taxes for 1891.
	Main track.	Sidings.	Total.		
Adams	25.00	.90	25.90	$63,210	$1,385 27
Allen	133.32	42.45	175.77	2,090,522	38,201 57
Ashland	43 24	6.84	50.08	671,798	10,896 48
Ashtabula	161.00	81 00	242.00	2,506,259	42,422 13
Athens	123.32	43.96	167.28	976 310	21.444 04
Auglaize	46 87	5.73	52.60	377,777	6.937 48
Belmont	129.73	33.54	163.27	1,343,773	23,829 83
Brown	34.40	1.21	35 61	68,104	1,376 44
Butler	122.43	28.47	150.90	1,562,013	22,561 05
Carroll	65.19	4.77	69.96	381,810	5,689 54
Champaign	79.00	19.00	98.00	1,201,272	18,552 71
Clark	113 01	36.74	149.75	1,327,286	17,931 14
Clermont	62.11	2.06	64 17	266,050	5,542 35
Clinton	75.55	10 54	86 09	592,609	9,574 16
Columbiana	103.81	37.54	141.35	2,582,190	34,496 60
Coshocton	78.93	23 22	102.15	1,035,800	16,735 82
Crawford	86 87	48.25	135.12	1,795,163	26,735 58
Cuyahoga	242 95	234.78	477.73	4,605,090	99,653 58
Darke	162 00	22.60	184.60	1,792,400	27,168 98
Defiance	65.57	12.58	78.15	636,502	14,324 42
Delaware	71.78	14.44	86.22	1,035,388	15,156 34
Erie	84.61	61.96	146 57	1,686,144	29,585 66
Fairfield	90.80	23.04	113.84	921,605	13,350 93
Fayette	89.47	10.26	99.73	630,266	9,617 41
Franklin	158 08	96.78	254.86	2,695,064	60,016 47
Fulton	33.10	6.59	39.69	724.418	14,592 62
Gallia	52.15	4.19	56.34	362,749	6,043 82
Geauga	26.98	3.16	30.14	319,723	3,757 26
Greene	81.24	13.00	94.24	967,823	15,573 18
Guernsey	75.53	15.33	90 86	527,354	10,006 75
Hamilton	345.97	136 95	482 92	3,964,600	93,483 28
Hancock	143.35	29.73	173.08	959,560	16,452 79
Hardin	101 25	22 68	123 93	1,517,450	30,675 27
Harrison	77.75	16.39	94.14	1,200,240	16,512 61
Henry	69 43	14.51	83.94	732,042	18,632 00
Highland	46.80	5.25	52.05	268,350	4,287 02
Hocking	59.18	29.91	89.09	673,335	12,043 96
Holmes	42.72	6.34	49 06	613,994	9,953 81
Huron	137.23	45.81	183.04	1,901,821	29,728 64
Jackson	81.28	38.28	119 56	619,029	12,522 57
Jefferson	92.98	28.75	121.73	1,973,523	25,523 91
Knox	64 18	10 33	74 51	741,638	11,156 06
Lake	95.16	31.50	126.66	1,478,250	19,578 82
Lawrence	36.56	.....	36.56	305,709	5,995 36
Licking	162.83	38.74	201.57	1,972,785	31,662 25
Logan	51.50	10.68	62 18	654,820	10,058 92
Lorain	124.30	62 80	187.10	2,235,500	31,103 07
Lucas	142 05	157.72	299.77	2,902,100	73,416 85
Madison	46.18	9.47	55.65	615,012	9,578 23
Mahoning	101.14	88.10	189.24	1,871,970	31,443 36
Marion	94 59	30.56	125.15	1,378,919	26,694 92
Medina	87.37	18.34	105.71	601,437	7,404 07
Meigs	29 80	4 08	33 88	142,309	2,902 36
Mercer	79.72	8 19	87.91	429,000	8,975 75
Miami	96 71	29 11	125 82	1,021,251	17,008 42

TOTAL MILEAGE AND VALUATION OF RAILROAD PROPERTY, ETC.—Concluded.

Counties.	Miles of track.			Valuation.	Taxes for 1891.
	Main track.	Sidings.	Total.		
Monroe	30 60	.95	31.55	$32,150	$566 82
Montgomery	127.03	35.83	162.86	1,422,920	21,322 68
Morgan	40.48	2.91	43.39	163,257	3,117 47
Morrow	51.16	7.90	59.06	670,906	8,902 24
Muskingum	154 09	40.93	195.02	1,408.675	20,237 90
Noble	50.77	2.21	52.98	136.934	2,512 37
Ottawa	69.20	48.60	117.80	1,586,971	26,612 06
Paulding	63.11	11.88	74.99	667,866	20,580 11
Perry	132.12	33.89	166.01	1,030,994	19,602 13
Pickaway	54.75	8.10	62.85	469,056	7,486 44
Pike	37.88	5.16	43.04	365,356	6,028 35
Portage	135.87	33.74	169.61	2,048,467	25,446 16
Preble	67.71	8.17	75.88	798,972	10,286 45
Putnam	119.57	17.02	136.59	808,943	17,276 29
Richland	129.63	36.06	165.69	2,348,670	32,938 80
Ross	130 82	26 85	157.67	1,138,375	17,666 13
Sandusky	117 22	44.36	161.58	1,615,179	27,605 17
Scioto	85.59	19.62	105.21	609,510	11,340 45
Seneca	147.00	34 00	181.00	1,668,633	23,209 65
Shelby	43.54	8.30	51.84	646,570	10,536 20
Stark	195.03	63.70	258.73	2,965,030	44.744 12
Summit	120.00	53.00	173.00	1,608,340	21,823 38
Trumbull	193.38	86.27	279.65	2,748,952	37,868 14
Tuscarawas	128.00	49.00	177.00	1,783,230	37,802 78
Union	54.84	6.97	61.81	880.210	14,731 65
Van Wert	93.06	15.84	108.90	1,543,206	32,507 94
Vinton	58.46	12.25	70.71	611,930	13,385 44
Warren	92.92	17.25	110.17	1,044,215	16,455 55
Washington	102.08	12.93	115.01	485,443	7,927 00
Wayne	139.00	25.00	164.00	1,728,526	29,404 03
Williams	70.82	9.20	80.02	1,028,320	19,862 80
Wood	185 40	40.89	226.29	2,052,430	28,791 23
Wyandot	86.20	19 58	105.78	1,407,970	19,261 05
Totals	8,435 40	2,657.51	11,092.91	$106,047,322	$1,817,792 89

SOCIAL STATISTICS,

Including total number of marriages and births, number of marriages each month, number of births each month, number of persons naturalized, number of estates administered upon, number of letters of guardianship issued, number of persons sent to Hospitals for Insane, number of boys sent to Reform Schools, number of girls sent to Industrial Home, as reported by Probate Judges for the year ended March 31, 1891.

TOTAL NUMBER OF MARRIAGES AND BIRTHS BY COUNTIES.

Counties.	Marriages.				Births.						
	White.		Colored—by license.	Total.	White.		Colored.		Sex unknown.		Total.
	By license.	By bans.			Males.	Females.	Males.	Females.	White.	Colored.	
Adams	220	.....	2	222	284	287	1	5	.....	.....	577
Allen	407	19	.....	426	480	422	3	7	.....	.....	912
Ashland	194	.....	.....	194	186	189	.....	.....	4	.....	379
Ashtabula	366	9	1	376	376	324	2	1	2	.....	705
Athens	346	3	10	359	402	365	6	10	.....	.....	783
Auglaize	245	7	.....	252	359	325	.....	.....	.....	.....	684
Belmont	532	6	11	549	626	647	20	29	1	.....	1,323
Brown	258	.....	.....	258	303	273	27	15	.....	.....	618
Butler	445	16	8	469	387	394	7	10	.....	.....	798
Carroll	165	.....	1	166	201	168	1	1	.....	.....	371
Champaign	2 8	.....	7	235	214	200	17	10	.....	.....	441
Clark	424	.....	.....	424	470	428	44	47	.....	.....	989
Clermont	260	1	5	266	251	234	10	15	.....	.....	510
Clinton	178	.....	8	186	193	174	10	14	.....	.....	391
Columbiana	515	12	10	537	629	556	3	11	.....	.....	1,199
Coshocton	246	.....	1	247	252	273	.....	.....	.....	.....	525
Crawford	233	8	.....	241	358	315	.....	1	.....	.....	674
Cuyahoga	2,392	695	.....	3,087	1,516	1,433	13	8	.....	.....	2,970
Darke	378	11	4	393	431	440	8	3	.....	.....	882
Defiance	231	3	.....	234	265	262	.....	.....	.....	.....	527
Delaware	209	.....	8	217	241	239	4	9	.....	.....	493
Erie	286	17	5	308	315	343	6	3	.....	.....	667
Fairfield	251	.....	.....	251	287	262	4	6	.....	.....	559
Fayette	160	.....	15	175	234	214	10	18	.....	.....	476
Franklin	1,033	.....	192	1,225	989	885	35	33	4	.....	1,946
Fulton	188	7	.....	195	213	196	.....	.....	.....	.....	409
Gallia	321	.....	4	325	231	214	14	26	2	.....	487
Geauga	126	.....	.....	126	80	74	.....	.....	.....	.....	154
Greene	228	2	.....	230	181	175	23	42	.....	.....	421
Guernsey	244	.....	4	248	300	259	12	7	.....	.....	578
Hamilton	3,163	266	202	3,631	4,092	4,019	.....	.....	34	.....	8,145
Hancock	425	.....	1	426	464	503	7	5	.....	.....	979
Hardin	286	.....	5	291	306	259	4	4	.....	.....	573
Harrison	171	.....	7	178	161	166	9	8	.....	.....	344
Henry	207	7	.....	214	364	350	.....	1	.....	.....	715
Highland	253	.....	15	268	247	206	6	10	1	.....	470
Hocking	237	1	.....	238	282	245	.....	.....	.....	.....	527
Holmes	156	14	1	171	276	217	.....	.....	.....	.....	493
Huron	245	3	1	249	278	261	.....	2	.....	.....	541
Jackson	287	1	3	291	353	351	6	13	.....	.....	723

TOTAL NUMBER OF MARRIAGES, ETC.—Concluded.

Counties.	Marriages.				Births.						
	White.		Colored—by license.	Total.	White.		Colored.		Sex unknown.		Total.
	By license.	By bans.			Males.	Females.	Males.	Females.	White.	Colored.	
Jefferson	375	13	12	400	390	410	21	24	.....	.....	845
Knox	242	1	3	246	219	237	3	5	.....	.....	464
Lake	165	.....	.....	165	116	105	1	4	1	.....	227
Lawrence	464	.....	29	493	485	398	21	17	.....	.....	921
Licking	398	.....	1	399	409	396	.....	3	.....	.....	808
Logan	226	.....	4	230	250	274	8	6	.....	.....	538
Lorain	3.6	31	7	354	328	276	6	13	.....	.....	623
Lucas	1,029	.....	.....	1,029	1,080	1,062	9	10	1	.....	2,162
Madison	151	.....	17	168	164	175	4	12	.....	.....	355
Mahoning	534	95	6	645	592	552	4	2	.....	.....	1,150
Marion	211	.....	4	215	240	243	2	.....	.....	.....	485
Medina	187	.....	1	188	164	168	.....	.....	.....	.....	332
Meigs	265	.....	6	271	341	279	9	10	.....	.....	639
Mercer	181	52	.....	233	383	372	2	.....	.....	1	758
Miami	320	1	9	330	388	382	5	11	.....	.....	786
Monroe	197	.....	.....	197	279	293	.....	.....	.....	.....	572
Montgomery	790	.....	57	847	755	840	16	17	7	2	1,637
Morgan	173	.....	.....	173	195	170	1	1	.....	.....	367
Morrow	149	.....	.....	149	160	159	.....	.....	.....	.....	319
Muskingum	413	.....	10	423	459	418	14	11	2	.....	894
Noble	362	20	.....	382	247	212	.....	.....	.....	.....	459
Ottawa	143	6	.....	149	225	223	.....	.....	.....	.....	448
Paulding	262	.....	2	264	341	269	12	10	.....	.....	632
Perry	250	11	.....	261	341	325	3	1	.....	.....	670
Pickaway	244	.....	9	253	268	204	4	9	.....	.....	485
Pike	140	.....	4	144	201	221	12	10	.....	.....	444
Portage	189	.....	1	190	193	199	2	3	.....	.....	397
Preble	197	.....	.....	197	196	152	1	1	.....	.....	350
Putnam	225	47	.....	272	356	348	.....	.....	.....	.....	704
Richland	298	.....	3	301	350	341	.....	2	.....	.....	693
Ross	321	.....	11	332	378	323	22	32	.....	.....	755
Sandusky	264	.....	.....	264	277	235	.....	.....	.....	.....	512
Scioto	356	.....	9	365	383	419	7	9	1	.....	819
Seneca	342	13	1	356	319	305	2	3	.....	8	637
Shelby	197	16	1	214	299	243	4	3	.....	.....	549
Stark	770	2	1	773	853	842	1	4	.....	.....	1,700
Summit	462	30	6	498	527	488	3	5	.....	.....	1,023
Trumbull	341	1	.....	342	340	296	.....	.....	.....	.....	636
Tuscarawas	437	2	.....	439	572	516	1	1	1	.....	1,091
Union	203	.....	.....	203	218	180	1	4	.....	.....	403
Van Wert	279	.....	3	282	391	350	2	.....	.....	.....	743
Vinton	139	.....	.....	139	204	175	6	3	.....	.....	388
Warren	199	.....	11	210	203	215	13	3	.....	.....	434
Washington	446	1	4	451	379	424	20	13	.....	.....	836
Wayne	309	1	1	311	321	301	.....	.....	.....	.....	622
Williams	216	.....	.....	216	270	247	.....	.....	.....	.....	517
Wood	379	4	.....	383	431	394	.....	.....	1	.....	826
Wyandot	160	6	.....	166	181	164	.....	.....	.....	.....	345
Totals	31,655	1,461	774	33,890	34,738	32,957	554	636	62	11	68,958

NUMBER OF MARRIAGES EACH MONTH.

Counties.	1890									1891.			
	April.	May.	June.	July.	August.	September.	October.	November.	December.	January.	February.	March.	Total.
Adams	20	12	19	14	21	17	23	15	33	14	17	17	222
Allen	38	34	28	28	26	43	39	61	49	19	33	30	426
Ashland	20	10	11	8	13	15	18	21	25	16	16	21	194
Ashtabula	23	28	40	28	26	38	37	41	50	20	21	24	376
Athens	27	30	31	23	27	30	31	38	51	22	21	28	359
Auglaize	27	19	19	12	21	28	30	24	24	23	18	7	252
Belmont	37	41	48	36	33	64	51	51	67	39	35	41	549
Brown	19	13	12	26	19	22	35	23	29	21	18	21	258
Butler	46	40	36	40	32	48	45	52	33	25	46	26	469
Carroll	15	11	8	13	8	32	15	14	22	11	11	11	166
Champaign	17	19	18	20	12	26	25	18	25	20	21	14	235
Clark	34	37	25	16	29	36	45	45	55	34	29	39	424
Clermont	18	14	18	14	19	34	28	18	29	21	24	29	266
Clinton	14	16	10	11	12	19	16	21	33	14	9	11	186
Columbiana	39	44	42	35	43	51	46	32	86	39	39	41	537
Coshocton	19	10	21	12	17	18	33	27	35	21	15	19	247
Crawford	14	16	9	2	25	30	22	16	27	23	21	17	241
Cuyahoga	270	270	319	247	224	272	366	290	226	246	212	145	3,087
Darke	28	28	28	26	41	26	32	36	55	31	19	43	393
Defiance	19	14	25	23	13	28	18	14	26	22	15	17	234
Delaware	21	15	14	9	11	30	23	20	25	15	15	19	217
Erie	24	26	32	18	14	27	30	34	39	20	24	20	308
Fairfield	16	20	15	14	18	20	34	26	34	17	20	17	251
Fayette	13	6	10	10	15	28	18	16	24	16	10	9	175
Franklin	93	84	114	87	84	126	120	121	120	87	90	99	1,225
Fulton	9	15	17	6	19	13	21	17	32	12	13	21	195
Gallia	35	19	36	28	26	28	30	24	33	17	19	30	325
Geauga	11	7	7	8	4	10	14	17	16	9	11	12	126
Greene	20	23	18	11	11	15	30	27	30	16	8	21	230
Guernsey	20	10	14	15	20	30	32	19	39	17	16	16	218
Hamilton	330	322	409	243	269	344	414	356	247	265	242	190	3,631
Hancock	21	28	28	22	30	42	50	55	50	36	31	33	426
Hardin	33	15	14	12	22	28	32	18	43	21	22	31	291
Harrison	16	15	12	7	17	31	13	11	24	10	10	12	178
Henry	20	17	10	17	12	20	16	23	29	13	15	22	214
Highland	13	18	17	15	24	37	38	22	32	16	21	15	268
Hocking	13	22	11	18	30	29	24	18	21	21	21	10	238
Holmes	9	12	13	9	10	13	12	13	22	21	21	16	171
Huron	18	21	25	9	17	20	30	25	27	20	16	21	249
Jackson	23	22	23	24	14	26	36	32	30	21	13	27	291
Jefferson	37	30	23	24	23	37	46	33	52	25	40	30	400
Knox	24	18	15	16	12	23	22	23	35	20	21	17	246
Lake	15	9	15	15	18	16	16	19	23	6	5	8	165
Lawrence	41	31	44	39	43	46	63	53	54	30	26	23	493
Licking	32	30	29	14	36	50	49	35	57	24	24	19	399
Logan	23	8	18	14	16	22	18	21	30	16	26	18	230
Lorain	18	24	29	22	16	34	32	37	57	28	24	33	354
Lucas	86	86	98	70	69	87	114	119	86	75	76	63	1,029
Madison	12	12	12	9	11	15	15	23	22	14	11	12	168
Mahoning	37	41	77	40	38	56	63	47	69	60	74	38	645
Marion	21	11	14	12	15	16	29	22	24	15	14	22	215
Medina	13	17	9	8	15	19	17	23	23	7	17	20	188
Meigs	30	20	23	25	22	24	25	21	23	25	16	17	271
Mercer	25	12	24	17	19	20	15	28	30	22	12	9	233
Miami	18	24	17	19	18	27	32	31	43	22	49	30	330
Monroe	18	12	19	8	24	22	17	19	25	11	7	15	197
Montgomery	70	66	69	68	74	73	64	77	72	81	75	58	847
Morgan	12	8	17	10	7	22	17	13	24	13	19	11	173
Morrow	9	11	8	6	8	13	18	19	25	13	6	13	149
Muskingum	39	29	27	34	37	33	46	49	55	30	20	24	423
Noble	14	16	15	21	30	28	44	34	88	36	35	21	382
Ottawa	16	12	11	9	12	9	10	19	18	12	9	12	149
Paulding	15	12	12	25	21	24	25	26	27	30	23	24	264
Perry	25	14	18	18	15	26	26	20	40	23	15	21	261
Pickaway	22	16	14	13	11	31	31	9	40	20	23	23	253
Pike	13	16	5	3	14	17	10	13	8	8	19	18	144
Portage	11	15	13	12	15	25	11	19	35	15	13	6	190
Preble	11	6	17	6	13	22	20	21	21	23	18	16	195

NUMBER OF MARRIAGES EACH MONTH—Concluded.

Counties.	1890.									1891.			Total.
	April.	May.	June.	July.	August.	September.	October.	November.	December.	January.	February.	March.	
Putnam	24	13	20	22	14	26	21	20	52	16	19	25	272
Richland	23	18	16	18	17	31	40	40	53	25	10	10	301
Ross	30	23	22	23	26	25	28	31	45	25	23	31	332
Sandusky	28	13	21	14	26	23	27	25	27	22	15	23	264
Scioto	33	25	33	22	32	43	39	26	40	25	21	26	365
Seneca	39	30	16	20	25	30	34	36	51	32	19	24	356
Shelby	16	16	19	10	14	21	25	23	26	7	24	13	214
Stark	47	63	63	49	49	75	84	80	99	59	43	62	773
Summit	48	46	39	30	29	43	61	33	62	39	33	35	498
Trumbull	31	24	37	27	22	36	27	22	57	18	21	20	342
Tuscarawas	31	32	25	27	36	41	44	40	55	25	43	40	439
Union	10	11	11	12	10	21	21	19	32	28	13	15	203
Van Wert	21	24	20	15	23	27	31	21	32	19	27	22	282
Vinton	11	6	11	2	13	12	15	11	14	13	18	13	139
Warren	16	11	19	11	11	25	16	21	22	11	35	12	210
Washington	42	27	30	37	29	46	43	46	60	26	31	34	451
Wayne	20	23	14	11	17	26	30	36	40	29	34	31	311
Williams	23	19	15	11	14	17	12	16	34	18	15	22	216
Wood	26	30	29	26	25	34	48	33	50	24	30	28	383
Wyandot	18	18	11	8	6	19	8	25	20	13	5	15	166
Totals	2,746	2,501	2,769	2,207	2,413	3,252	3,529	3,228	3,877	2,529	2,472	2,367	33,890

NUMBER OF BIRTHS EACH MONTH.

Counties.	1890.											
	April.		May.		June.		July.		August.		September.	
	Males.	Females.	Males.	Females.	Males.	Females.	Males.	Females.	Males.	Females.	Males.	Females.
Adams	22	17	33	24	24	18	12	26	11	26	27	30
Allen	38	25	33	29	36	22	46	37	38	36	49	44
Ashland	11	19	12	15	19	13	18	16	15	21	16	19
Ashtabula	26	24	35	22	16	14	31	26	35	25	37	24
Athens	25	32	31	23	38	33	33	26	33	27	34	17
Auglaize	39	24	29	17	17	24	22	23	33	32	32	33
Belmont	40	38	39	62	50	72	48	52	60	72	55	55
Brown	32	20	17	21	26	22	18	19	22	18	29	17
Butler	40	40	26	27	34	30	37	32	25	31	26	41
Carroll	14	8	18	9	19	13	17	20	17	17	20	12
Champaign	10	9	15	11	19	18	15	23	24	26	22	23
Clark	35	42	30	43	47	44	42	34	43	38	60	35
Clermont	16	24	27	18	22	16	26	21	18	22	25	15
Clinton	13	21	18	10	20	14	8	16	19	21	10	11
Columbiana	42	35	63	56	56	42	60	41	47	42	43	47
Coshocton	21	23	19	18	20	23	21	24	20	18	23	26
Crawford	20	28	30	29	34	18	38	16	31	32	31	27
Cuyahoga	148	152	151	135	137	130	150	135	133	150	108	90
Darke	29	33	31	36	30	41	37	26	36	32	41	37
Defiance	16	12	22	21	19	19	23	15	22	22	18	28
Delaware	20	13	17	17	22	19	21	16	16	32	18	20
Erie	16	15	28	32	34	21	26	28	36	33	25	40
Fairfield	16	13	30	16	24	21	23	21	26	30	30	23
Fayette	11	11	16	23	17	19	19	18	27	24	30	21
Franklin	48	54	76	65	75	55	77	77	79	83	90	73
Fulton	17	15	16	12	18	16	21	22	23	16	16	19
Gallia	14	19	15	16	24	19	21	23	23	24	23	13
Geauga	6	4	2	4	6	4	3	6	10	7	4	5
Greene	16	10	14	29	14	14	19	18	16	17	17	21
Guernsey	24	18	18	32	28	27	31	18	30	22	18	22
Hamilton	321	296	312	361	359	319	328	392	331	268	297	339
Hancock	28	42	39	40	26	33	60	49	50	53	25	46
Hardin	20	13	14	22	24	23	23	16	26	24	24	21
Harrison	12	14	14	10	12	14	14	14	11	13	14	15
Henry	30	31	40	33	40	23	22	27	33	34	37	32
Highland	25	14	23	18	18	28	17	15	26	12	20	17
Hocking	13	14	24	23	17	22	29	19	26	22	29	19
Holmes	17	23	21	13	20	13	15	15	26	19	23	14
Huron	24	14	24	24	27	22	23	21	23	21	17	18
Jackson	29	25	28	27	28	26	23	28	24	32	36	33
Jefferson	23	32	29	33	26	25	39	33	32	28	27	36
Knox	19	10	8	13	21	20	22	19	22	34	22	14
Lake	4	5	13	7	7	8	11	4	14	7	9	10
Lawrence	34	26	37	28	34	42	33	29	39	28	44	37
Licking	35	25	30	33	23	21	34	32	29	29	37	41
Logan	23	27	15	16	17	15	22	24	23	27	29	15
Lorain	14	13	23	20	30	17	22	25	28	30	35	23
Lucas	62	65	97	86	71	97	81	98	81	82	98	71
Madison	13	22	15	10	17	16	15	12	12	8	7	22
Mahoning	24	31	36	41	52	35	41	45	50	38	57	43
Marion	18	21	21	12	26	19	12	10	16	22	20	32
Medina	17	15	10	12	11	15	14	10	17	10	15	14
Meigs	20	17	22	28	22	22	37	27	29	20	35	19
Mercer	28	18	27	27	21	23	31	24	39	40	27	31
Miami	32	17	33	37	23	35	26	35	32	37	33	26
Monroe	24	19	24	19	19	26	24	35	24	23	26	30
Montgomery	60	75	75	70	63	60	59	72	57	82	62	65
Morgan	13	14	16	13	13	13	20	10	18	29	21	15
Morrow	9	10	5	15	16	10	13	6	13	14	15	14
Muskingum	34	30	36	21	39	27	42	37	39	41	56	36
Noble	15	13	14	18	21	16	21	17	22	9	25	16
Ottawa	8	19	19	12	16	14	15	17	21	19	19	24
Paulding	21	19	23	14	32	24	26	19	27	24	31	31
Perry	22	23	24	34	28	28	27	20	42	29	25	27
Pickaway	14	15	28	21	26	7	28	13	20	23	27	18
Pike	10	16	8	17	10	14	24	19	19	23	20	19
Portage	18	13	14	13	17	16	14	17	12	20	26	12

NUMBER OF BIRTHS EACH MONTH—Continued.

Counties	1890.											
	April.		May.		June.		July.		August.		September.	
	Males.	Females.	Males.	Females.	Males.	Females.	Males.	Females.	Males.	Females.	Males.	Females.
Preble	15	11	7	11	14	9	14	13	12	21	15	12
Putnam	22	20	24	24	26	28	28	22	30	28	30	30
Richland	31	26	25	34	19	29	39	25	18	27	22	29
Ross	24	25	23	26	25	24	31	24	43	33	35	33
Sandusky	25	19	16	10	24	20	29	17	26	22	27	15
Scioto	24	34	18	25	28	31	25	31	34	39	40	47
Seneca	20	16	24	25	36	20	25	25	29	34	23	24
Shelby	16	20	27	12	20	14	29	27	20	20	24	26
Stark	53	49	49	58	76	55	59	65	76	70	69	75
Summit	35	30	36	29	53	31	40	44	43	43	33	51
Trumbull	15	17	22	19	27	21	21	27	31	24	28	19
Tuscarawas	42	43	37	45	54	39	44	46	47	49	56	39
Union	15	11	15	16	25	16	19	16	22	12	12	16
Van Wert	24	25	33	29	30	26	28	29	37	29	34	32
Vinton	17	16	17	19	17	12	13	12	20	17	12	19
Warren	15	14	18	15	14	14	16	18	21	24	18	18
Washington	29	45	39	28	45	45	25	27	28	27	26	35
Wayne	32	29	22	22	24	20	26	25	24	34	20	22
Williams	16	12	22	17	16	18	18	25	33	28	25	23
Wood	12	26	30	33	34	19	37	30	36	40	41	34
Wyandot	9	9	19	12	12	16	12	18	23	18	14	9
Totals	2,449	2,391	2,675	2,622	2,836	2,536	2,848	2,746	2,974	2,909	2,961	2,791

Number of Births each Month—Continued.

Counties.	1890.						1891.						Sex unknown.	Total.
	October.		November.		December.		January.		February.		March.			
	Males.	Females.	Males.	Females.	Males.	Females.	Males.	Females.	Males.	Females.	Males.	Females.		
Adams	32	23	18	22	23	23	34	23	31	26	18	34	.....	577
Allen	26	36	27	41	45	45	49	40	46	31	50	43	.....	912
Ashland	14	16	7	11	16	15	17	23	20	11	21	10	4	379
Ashtabula	24	29	18	26	28	29	28	30	36	29	64	47	2	705
Athens	37	37	29	24	33	42	36	38	41	33	38	43	.....	783
Auglaize	21	25	29	22	31	31	31	26	28	35	37	33	.....	684
Belmont	45	54	58	48	61	41	61	65	63	57	66	60	1	1,323
Brown	31	17	30	18	31	24	23	32	32	43	39	37	.....	618
Butler	21	44	31	42	26	22	38	29	50	30	40	36	.....	798
Carroll	12	16	12	13	10	17	6	19	20	11	27	14	.....	371
Champaign	22	18	20	11	17	20	18	18	20	13	29	20	.....	441
Clark	41	36	43	40	36	42	50	41	38	41	49	39	.....	989
Clermont	24	21	13	23	23	18	24	20	18	24	25	27	.....	510
Clinton	15	11	14	12	23	13	18	18	17	20	28	21	.....	391
Columbiana	52	41	38	46	58	52	57	56	57	54	59	55	.....	1,199
Coshocton	20	21	18	22	19	21	20	25	23	27	28	25	.....	525
Crawford	18	28	31	18	26	23	29	27	32	36	38	34	.....	671
Cuyahoga	122	128	117	119	126	129	106	94	117	116	114	63	.....	2,970
Darke	34	33	35	45	35	35	37	49	43	38	51	38	.....	882
Defiance	19	24	12	18	24	25	25	28	26	17	39	33	.....	527
Delaware	20	27	17	26	23	25	17	13	28	19	26	21	.....	493
Erie	23	16	18	26	28	24	24	43	34	37	29	31	.....	667
Fairfield	16	26	21	20	26	22	25	26	25	25	29	25	.....	559
Fayette	27	24	18	10	18	21	20	14	23	25	18	22	.....	476
Franklin	79	82	103	72	97	78	101	99	96	83	103	97	4	1,946
Fulton	18	9	15	12	14	14	21	22	13	17	21	22	.....	409
Gallia	19	24	18	21	26	15	22	16	18	25	22	25	2	487
Geauga	11	3	6	5	3	6	12	4	10	13	7	13	.....	154
Greene	9	14	20	12	13	10	23	25	25	24	18	23	.....	421
Guernsey	25	24	31	25	26	17	33	14	30	22	18	25	.....	578
Hamilton	304	304	358	297	380	418	385	374	341	347	376	304	34	8,145
Hancock	26	26	35	38	56	43	42	55	39	36	45	47	.....	979
Hardin	18	18	31	26	26	20	42	27	23	23	39	30	.....	573
Harrison	14	13	16	16	17	14	12	20	20	14	14	17	.....	344
Henry	28	30	22	23	27	36	28	20	27	34	30	28	.....	715
Highland	18	14	15	17	16	14	19	20	27	28	29	19	1	470
Hocking	22	21	10	17	23	21	23	20	30	25	36	22	.....	527
Holmes	24	14	20	18	24	18	29	29	26	24	31	17	.....	493
Huron	26	24	22	18	29	21	17	28	28	24	18	28	.....	541
Jackson	27	25	17	21	39	23	28	37	34	40	46	47	.....	723
Jefferson	31	41	28	33	33	33	51	37	48	52	44	51	.....	845
Knox	16	16	23	23	14	29	21	20	20	20	14	24	.....	464
Lake	7	10	7	8	6	10	12	10	9	11	18	19	1	227
Lawrence	39	29	30	32	37	56	64	35	57	40	58	53	.....	921
Licking	38	30	31	33	42	34	20	41	41	37	39	43	.....	808
Logan	19	25	21	21	23	22	20	20	19	34	27	34	.....	538
Lorain	16	28	28	20	32	24	29	24	40	29	37	36	.....	623
Lucas	89	97	96	90	98	87	99	97	102	98	115	104	1	2,162
Madison	12	15	19	17	13	18	13	11	19	17	13	19	.....	355
Mahoning	59	31	41	50	46	55	60	56	65	61	65	68	.....	1,150
Marion	23	18	17	11	23	24	19	23	22	29	25	18	.....	481
Medina	14	13	12	16	12	12	17	12	12	17	13	22	.....	332
Meigs	27	27	28	25	27	32	34	37	31	16	38	19	.....	639
Mercer	36	34	30	28	35	28	39	35	34	45	38	39	1	758
Miami	30	23	21	45	37	29	39	37	38	32	49	40	.....	786
Monroe	23	20	17	18	18	25	30	26	25	29	25	23	.....	572
Montgomery	65	86	71	69	63	74	65	64	69	69	62	71	9	1,637
Morgan	11	9	20	13	12	9	25	13	11	16	16	17	.....	367
Morrow	13	14	10	11	16	8	16	14	19	23	15	20	.....	319
Muskingum	39	32	29	35	35	25	46	45	36	38	42	52	2	894
Noble	19	15	17	21	24	17	26	21	18	17	25	32	.....	459
Ottawa	27	13	24	28	17	17	17	19	20	17	22	24	.....	448
Paulding	33	29	22	28	29	18	33	18	34	26	42	29	.....	632
Perry	18	31	27	26	32	23	32	36	27	13	40	36	.....	670
Pickaway	22	23	8	20	19	21	27	20	27	15	26	17	.....	485
Pike	24	17	22	17	25	18	16	22	13	25	22	24	.....	444

NUMBER OF BIRTHS EACH MONTH—Concluded.

Counties.	1890.						1891.						Sex unknown.	Total.
	October.		November		December.		January.		February.		March.			
	Males.	Females.	Males.	Females.	Males.	Females	Males.	Females.	Males.	Females.	Males.	Females		
Portage	16	17	16	25	14	20	15	17	11	13	22	19	.....	397
Preble	20	12	18	16	20	16	23	13	21	8	18	11	.....	350
Putnam	28	29	31	34	32	21	36	35	38	36	31	41	.....	704
Richland	32	21	29	28	22	37	30	28	40	20	33	39	.....	693
Ross	28	35	28	25	50	26	34	33	42	30	37	41	.....	755
Sandusky	15	19	23	21	19	21	36	30	17	20	20	21	.....	512
Scioto	33	32	24	22	34	31	33	30	50	50	47	56	1	819
Seneca	24	32	38	24	27	31	21	23	27	29	27	25	8	637
Shelby	23	25	24	14	30	25	32	19	24	27	34	17	.....	549
Stark	59	93	84	68	87	77	71	81	70	79	101	76	.....	1,700
Summit	46	28	42	37	44	50	60	57	51	43	47	50	.....	1,023
Trumbull	30	29	27	25	35	37	34	31	40	39	30	28	.....	6[illegible]6
Tuscarawas	47	34	43	30	38	48	56	43	50	41	59	60	1	1,091
Union	17	9	18	17	21	14	17	15	20	14	18	28	.....	403
Van Wert	36	32	30	26	30	20	38	34	30	30	43	38	.....	743
Vinton	21	11	12	11	19	13	22	13	22	16	18	19	.....	388
Warren	15	21	14	18	20	15	21	27	21	19	22	16	.....	434
Washington	40	42	47	48	41	42	28	34	28	35	23	29	.....	836
Wayne	25	23	24	25	36	24	20	19	37	25	31	33	.....	622
Williams	21	24	17	13	24	24	23	19	26	17	29	27	.....	517
Wood	27	33	32	11	42	35	47	40	45	45	48	48	1	826
Wyandot	15	7	16	8	20	16	19	15	11	22	11	14	.....	345
Totals	2,752	2,730	2,749	2,625	3,075	2,898	3,236	3,056	3,242	3,041	3,494	3,245	73	68,954

NUMBER AND NATIVITY OF PERSONS NATURALIZED.

Counties.	Austria.	British America and Canada.	Denmark.	England and Wales.	France.	Germany.	Holland and Belgium.	Ireland.	Italy.	Russia.	Scotland.	Spain.	Sweden and Norway.	Switzerland.	Other nationalities.	Total.
Adams																
Allen				2		16		7	4					7	1	37
Ashland				1		2		1					1		2	7
Ashtabula	5					1	1	3	1	6			17	4		38
Athens	1		1	6		6	1	2		1	2					20
Auglaize				1		11				1						13
Belmont	5			12	3	20	2	7		2	2			3		56
Brown				1		2										3
Butler				1		38		1						4	1	45
Carroll				10		1		4			2			4	1	22
Champaign		1						2			1			4		8
Clark	1	2		5		17		12		2				3		42
Clermont						7				1						8
Clinton																
Columbiana	1	1	2	23		3		3	1					7		41
Coshocton	2				1	6									1	10
Crawford				1		12		1	1							15
Cuyahoga	7	4		22	1	35		4	1	3	4			1	1	83
Darke	1					10			2							13
Defiance	1			6		23								3		33
Delaware				1	1	3		2								7
Erie	3	3	2	2		35		3	1						1	50
Fairfield	1			1										1	1	4
Fayette								1								1
Franklin	3	3		14	1	77	1	6	7	1	1			4		118
Fulton		1		3		8				1				4		17
Gallia																
Geauga		1						1		1						3
Greene				2		3		2			1				1	9
Guernsey				2		1		3			4					10
Hamilton	10	3		34	1	512	8	49	10	20			3	22	4	676
Hancock	1	2	1	9	2	17	6	3	2				1	3		47
Hardin	2			1		3							1	3		10
Harrison				1		1		1	1		1					5
Henry	2	3				49										54
Highland				1		1	1									3
Hocking				10		1		3					1	1	3	19
Holmes					3	4								8		15
Huron	2		1	4		10		3								20
Jackson				6	1	3		1		1	1					13
Jefferson	7	2		14		9		15		1	2					50
Knox				6		1		2								9
Lake	1			2				2							1	6
Lawrence	1	1		2		4		1		1						10
Licking		1		6	1	6		3			1			1		19
Logan						1		2						1		4
Lorain	1	2	2	20		58	1	8		1	1			5		99
Lucas	15	41	2	50	8	389	6	40	2	22	3		8	32		618
Madison				1		2										3
Mahoning	17	1	1	91	7	55		49	23		14		7	7	3	275
Marion	1	1		1		8			1							12
Medina				2		9	2							1		14
Meigs				2												2
Mercer				1	1	12								1	2	17
Miami				7		14					1					22
Monroe				1		1								2		4
Montgomery	3	15	2	30	10	160	2	130	5	5	6		4	8	15	395
Morgan				1				1			1					3
Morrow																
Muskingum	1			1		11	1	1	1		2					18
Noble						2										2
Ottawa			3	2		45				2						52
Paulding																
Perry	2		1	23		10		5	3		11					55
Pickaway	3					3										6
Pike						2										2
Portage	1			11		5	4		1					1		23

NUMBER AND NATIVITY OF PERSONS NATURALIZED—Concluded.

Counties.	Austria.	British America and Canada.	Denmark.	England and Wales.	France.	Germany.	Holland and Belgium.	Ireland.	Italy	Russia.	Scotland.	Spain.	Sweden and Norway.	Switzerland.	Other nationalities.	Total.
Preble						1										1
Putnam						11										11
Richland	3			1		20		3					1	4		32
Ross						3										3
Sandusky		1		7	1	50		1		1				1		62
Scioto				1		6		1			1					9
Seneca				8	2	24	30	5		1	1			7	2	80
Shelby						9		2								11
Stark	3	3	1	59	8	130	1	13	6	10	8		4	67		313
Summit	4	2		18	1	58		7	4		2		7	10	1	114
Trumbull	1	1		17		6		4	2		3		1			35
Tuscarawas	4			8		10		1						14		37
Union				1		2					1		1			5
Van Wert	4					7								1		12
Vinton																
Warren		1				2		2								5
Washington						5										5
Wayne	1	1		2	1	8			3	1	1		1	28	2	49
Williams				1	1	11								1	1	15
Wood		1		7		22					3		1			34
Wyandot	2					7		1						5		15
Totals	123	98	19	586	55	2,137	67	424	82	85	81		59	283	44	4,143

NUMBER OF LETTERS OF GUARDIANSHIP ISSUED.

Counties.	Letters issued.	Children included in same.	Idiots and habitual drunkards included in same.	Insane persons included in same.	Imbecile persons included in same.	Counties.	Letters issued.	Children included in same.	Idiots and habitual drunkards included in same.	Insane persons included in same.	Imbecile persons included in same.
Adams	24	32	3	2	4	Logan	46	66	.....	4	2
Allen	56	99	.....	3	8	Lorain	38	49	1	3	7
Ashland	54	72	.....	4	12	Lucas	99	184	.....	3	10
Ashtabula	51	68	1	6	9	Madison	25	34	.....	2	.....
Athens	25	43	.....	.....	2	Mahoning	41	54	.....	2	8
Auglaize	34	60	.....	1	3	Marion	19	29	.....	.....	4
Belmont	45	85	3	.....	6	Medina	30	40	.....	5	2
Brown	52	68	.....	6	9	Meigs	23	46	.....	3	.....
Butler	51	88	1	3	5	Mercer	44	74	.....	1	9
Carroll	13	16	.....	.....	5	Miami	66	109	.....	2	11
Champaign	39	59	.....	1	6	Monroe	21	43	.....	2	3
Clark	42	61	.....	5	3	Montgomery	176	135	10	27	4
Clermont	75	61	1	8	5	Morgan	28	53	.....	5	1
Clinton	31	49	.....	3	4	Morrow	29	35	.....	3	6
Columbiana	43	77	.....	1	14	Muskingum	51	79	.....	4	8
Coshocton	29	47	.....	1	3	Noble	30	41	3	2	7
Crawford	37	60	.....	3	4	Ottawa	14	41	.....	.....	.....
Cuyahoga	277	447	.....	33	28	Paulding	30	53	.....	1	1
Darke	72	102	1	13	7	Perry	19	27	.....	1	2
Defiance	29	27	.....	.....	2	Pickaway	31	39	.....	6	6
Delaware	43	59	.....	4	8	Pike	12	22	.....	2	.....
Erie	36	47	.....	1	6	Portage	30	26	.....	3	8
Fairfield	40	77	.....	1	3	Preble	22	16	.....	2	7
Fayette	29	52	.....	1	2	Putnam	35	53	.....	2	1
Franklin	129	199	.....	12	10	Richland	41	65	.....	2	3
Fulton	30	25	3	.....	2	Ross	54	79	.....	2	4
Gallia	30	49	.....	1	4	Sandusky	40	45	2	4	11
Geauga	16	17	.....	2	5	Scioto	35	67	.....	2	2
Greene	47	54	.....	7	4	Seneca	49	78	.....	2	3
Guernsey	39	32	1	2	4	Shelby	40	48	1	.....	4
Hamilton	344	535	1	32	14	Stark	95	131	.....	9	16
Hancock	54	68	1	5	9	Summit	65	73	.....	4	11
Hardin	39	55	.....	2	5	Trumbull	43	54	.....	6	9
Harrison	15	27	1	.....	1	Tuscarawas	36	78	.....	4	1
Henry	21	37	.....	1	3	Union	30	40	.....	1	8
Highland	30	41	1	4	5	Van Wert	27	56	.....	1	3
Hocking	19	19	.....	4	2	Vinton	11	18	.....	.....	.....
Holmes	17	23	1	2	4	Warren	27	32	.....	2	6
Huron	46	57	.....	6	5	Washington	59	51	1	10	15
Jackson	33	65	.....	1	3	Wayne	45	50	.....	7	5
Jefferson	41	59	.....	3	6	Williams	33	49	.....	.....	10
Knox	37	49	.....	8	3	Wood	55	89	1	4	11
Lake	34	29	.....	3	2	Wyandot	26	49	.....	4	3
Lawrence	29	49	.....	4	3						
Licking	37	48	.....	7	4	Totals	4,084	5,413	38	357	488

NUMBER OF ESTATES ADMINISTERED UPON.

Counties.	Wills admitted to probate.	Letters testamentary.	Letters of administration issued.	Estates administered upon.	Counties.	Wills admitted to probate.	Letters testamentary.	Letters of administration issued.	Estates administered upon.
Adams	28	13	27	40	Logan	23	17	45	64
Allen	43	47	58	105	Lorain	70	30	76	.....
Ashland	38	24	45	69	Lucas	97	51	87	138
Ashtabula	74	42	79	121	Madison	16	12	17	29
Athens	23	16	31	40	Mahoning	74	41	104	144
Auglaize	44	23	33	56	Marion	20	7	49	56
Belmont	65	61	64	125	Medina	44	21	49	57
Brown	38	13	46	58	Meigs	23	7	27	.....
Butler	57	43	82	92	Mercer	31	27	28	137
Carroll	31	18	34	65	Miami	43	27	93	120
Champaign	28	23	43	66	Monroe	23	10	34	44
Clark	46	40	62	98	Montgomery	140	115	145	260
Clermont	52	29	72	98	Morgan	41	32	20	.....
Clinton	26	26	43	69	Morrow	39	22	43	65
Columbiana	113	92	96	207	Muskingum	78	47	90	133
Coshocton	35	20	68	70	Noble	29	19	30	49
Crawford	40	22	50	66	Ottawa	8	4	16	20
Cuyahoga	323	210	415	625	Paulding	14	7	45	52
Darke	44	41	59	140	Perry	27	18	44	48
Defiance	19	8	32	69	Pickaway	23	16	58	74
Delaware	30	31	46	85	Pike	19	9	25	31
Erie	52	16	63	79	Portage	64	33	77	110
Fairfield	50	44	53	97	Preble	21	14	37	51
Fayette	21	11	32	51	Putnam	31	10	27	21
Franklin	143	107	176	.....	Richland	75	67	68	135
Fulton	30	15	24	39	Ross	36	28	66	114
Gallia	23	17	35	52	Sandusky	40	.....	39	.....
Geauga	29	26	36	62	Scioto	36	9	44	.....
Greene	37	31	70	101	Seneca	56	30	65	161
Guernsey	37	32	49	76	Shelby	34	23	44	72
Hamilton	444	363	608	971	Stark	109	64	150	208
Hancock	36	31	63	94	Summit	80	56	112	168
Hardin	34	19	37	40	Trumbull	105	91	78	127
Harrison	29	27	29	56	Tuscarawas	52	26	57	83
Henry	25	14	22	37	Union	22	10	39	49
Highland	24	24	46	51	Van Wert	21	18	33	4
Hocking	16	7	16	16	Vinton	13	11	10	21
Holmes	23	9	28	35	Warren	38	21	53	74
Huron	72	40	67	107	Washington	54	33	51	84
Jackson	23	16	26	42	Wayne	85	47	84	407
Jefferson	50	36	62	98	Williams	31	11	23	34
Knox	58	35	61	96	Wood	42	19	39	58
Lake	61	22	37	59	Wyandot	25	12	31	43
Lawrence	23	12	42	54					
Licking	69	33	90	116	Total	4,558	3,001	5,629	8,336

NUMBER OF PERSONS SENT TO HOSPITALS FOR INSANE.

Counties.	White.		Colored.		Total.
	Male.	Female.	Male.	Female.	
Adams	8	4	1		13
Allen	10	5			15
Ashland	6	3			9
Ashtabula	9	5			14
Athens	11	8			19
Auglaize	4	5			9
Belmont	9	5			14
Brown	3	5			8
Butler	12	6			18
Carroll	4	5			9
Champaign	5	4			9
Clark	23	13			36
Clermont	4	7	1		12
Clinton	6	9			15
Columbiana	12	13			25
Coshocton	3	7			10
Crawford	3	3			6
Cuyahoga	97	75			172
Darke	15	8			23
Defiance	4	2			6
Delaware	8	4			12
Erie	8	1			9
Fairfield	7	5	1	1	14
Fayette	6	6	1		13
Franklin	40	29	5	2	76
Fulton	8	9			17
Gallia	5	2		1	8
Geauga	3	6			9
Greene	13	4	3	1	21
Guernsey	10	4			14
Hamilton	95	65	1	3	164
Hancock	8	10			18
Hardin	5	11	1	1	18
Harrison	2	2			4
Henry	3	4			7
Highland	7	5	1	1	14
Hocking	9	3			12
Holmes	2	1			3
Huron	3	13			16
Jackson	6	5			11
Jefferson	10	6		1	17
Knox	12	3			15
Lake	7	4			11
Lawrence	5	16	1	1	23
Licking	15	7			22
Logan	8	5	1	1	15
Lorain	4	8	1		13
Lucas	39	19			58
Madison	3	3			6
Mahoning	6	14			20
Marion	6	2			8
Medina	3	3			6
Meigs	6	3			9
Mercer	5	2			7
Miami	10	6			16
Monroe	2	4			6
Montgomery	38	15	2	3	58
Morgan	1	4			5
Morrow	7				7
Muskingum	15	13			28
Noble	4	3			7
Ottawa	4	5			9
Paulding	5	2			7
Perry	5	6			11
Pickaway	3	4			7
Pike	1	3			4
Portage	4	11			15
Preble	7				7
Putnam	4	4			8
Richland	10	7			17
Ross	15	12	2		29
Sandusky	6	6			12
Scioto	7	5			12
Seneca	6	4			10
Shelby	5	8	2		15
Stark	22	20			42
Summit	13	11			24
Trumbull	7	7			14
Tuscarawas	9	3			12
Union	5	4			9
Van Wert	8	5			13
Vinton	5	2			7
Warren	5	7			12
Washington	12	6	1		19
Wayne	7	8			15
Williams	1	7			8
Wood	4	3			7
Wyandot	8	2			10
Totals	890	683	25	16	1,614

NUMBER OF GIRLS SENT TO INDUSTRIAL HOME AT WHITE SULPHUR SPRINGS.

Counties.	7 to 8.	8 to 9.	9 to 10.	10 to 11.	11 to 12.	12 to 13.	13 to 14.	14 to 15.	15 to 16.	Total.
Adams										
Allen								2		2
Ashland										
Ashtabula										
Athens				1		1				2
Auglaize										
Belmont								1	1	2
Brown						1				1
Butler										
Carroll										
Champaign								1		1
Clark							1			1
Clermont										
Clinton							1			1
Columbiana							1			1
Coshocton										
Crawford							1	1		2
Cuyahoga			1		1	1	1	2		6
Darke				1						1
Defiance			1				1			2
Delaware								2		2
Erie					1					1
Fairfield										
Fayette										
Franklin										
Fulton										
Gallia										
Geauga										
Greene										
Guernsey										
Hamilton										
Hancock								1		1
Hardin						1				1
Harrison										
Henry						2				2
Highland							1			1
Hocking										
Holmes										
Huron										
Jackson										
Jefferson						1	1	1		3
Knox								1		1
Lake										
Lawrence						1		1		2
Licking						2	1			3
Logan							1	2		3
Lorain										
Lucas				2	1		2			5
Madison										
Mahoning				1			1	2	1	5
Marion										
Medina										
Meigs										
Mercer										
Miami			1		1	1		1		4
Monroe										
Montgomery							3			3
Morgan										
Morrow			1							1
Muskingum								1		1
Noble						1				1
Ottawa										
Paulding						1				1
Perry										
Pickaway										
Pike										
Portage										
Preble										
Putnam										
Richland							1	1		2
Ross					1					1

NUMBER OF GIRLS SENT TO INDUSTRIAL HOME AT WHITE SULPHUR SPRINGS—Concl'd.

Counties.	7 to 8.	8 to 9.	9 to 10.	10 to 11.	11 to 12.	12 to 13.	13 to 14.	14 to 15.	15 to 16.	Total.
Sandusky										
Scioto							2			2
Seneca										
Shelby				1						1
Stark						1	1	1		3
Summit								1	1	2
Trumbull										
Tuscarawas										
Union										
Van Wert										
Vinton									1	1
Warren										
Washington										
Wayne										
Williams										
Wood								1		1
Wyandot										
Totals			4	6	5	14	20	23	4	76

NUMBER OF BOYS SENT TO REFORM SCHOOL AT LANCASTER.

Counties.	8 to 9.	9 to 10.	10 to 11.	11 to 12.	12 to 13.	13 to 14.	14 to 15.	15 to 16.	Total.
Adams									
Allen			1	1	2	1		1	6
Ashland			1	1					2
Ashtabula					1		1		2
Athens									
Auglaize					1		1		2
Belmont			1	1		1	2	2	7
Brown				1				1	2
Butler						1			1
Carroll									
Champaign				1					1
Clark								1	1
Clermont									
Clinton				1		1			2
Columbiana				4		1	1		6
Coshocton				1					1
Crawford									
Cuyahoga		3	2	6	6	3	5	1	26
Darke						1			1
Defiance					1				1
Delaware									
Erie						1	1	1	3
Fairfield									
Fayette						2	1		3
Franklin								3	3
Fulton									
Gallia					2	2			4
Geauga				1					1
Greene				1		2	4	3	10
Guernsey					1		1		2
Hamilton									
Hancock			1	1	2			1	5
Hardin				1		1			2
Harrison									
Henry								3	3
Highland			1	1		1	1	1	5
Hocking									
Holmes									
Huron						1	1		2
Jackson									
Jefferson						1	4		5
Knox					1	2			3
Lake									
Lawrence		2		1	2	4		1	10
Licking				1	1	3		2	7
Logan									
Lorain							2	2	4
Lucas		1	7	3	3	4	3	4	25
Madison									
Mahoning			2			1		2	5
Marion				1	2	1		1	5
Medina									
Meigs									
Mercer							1		1
Miami				1		1	1		3
Monroe									
Montgomery					2	5			7
Morgan									
Morrow									
Muskingum	1			1				1	3
Noble									
Ottawa					1	1			2
Paulding				2					2
Perry							1		1
Pickaway								1	1
Pike									
Portage									
Preble									
Putnam								1	1
Richland								1	1
Ross						1	2	1	4
Sandusky									
Scioto							2		2
Seneca		1		1	1	1	3		7
Shelby				1				1	2

NUMBER OF BOYS SENT TO REFORM SCHOOL AT LANCASTER—Concluded.

Counties.	8 to 9.	9 to 10.	10 to 11.	11 to 12.	12 to 13.	13 to 14.	14 to 15.	15 to 16.	Total.
Stark				1	1	1	4		7
Summit							2		2
Trumbull									
Tuscarawas					1		1		2
Union			1			1		1	3
Van Wert									
Vinton							1		1
Warren							1	1	2
Washington			1		2				3
Wayne					2				2
Williams									
Wood								1	1
Wyandot						1		1	2
Totals	1	7	18	35	35	47	47	40	230

VITAL AND NOSOLOGICAL STATISTICS.

[Reported by Probate Judges.]

EXPECTATION OF LIFE AT THE FOLLOWING AGES, CALCULATED IN YEARS AND HUNDREDTHS.

By Dr. Wm. Farr.

Age.	Males.	Females.	Age.	Males.	Females.	Age.	Males.	Females.	Age.	Males.	Females.
0	39.91	41.85	25	36.12	37.04	50	19.54	20.75	75	6.49	6.93
1	46.65	47.31	26	35.44	36.39	51	18.90	20.00	76	6.15	6.56
2	48.83	49.40	27	34.77	35.75	52	18.28	19.42	77	5.82	6.21
3	49.61	50.20	28	34.10	35.10	53	17.67	18.75	78	5.51	5.88
4	49.81	50.43	29	33.43	34.46	54	17.06	18.08	79	5.21	5.56
5	49.71	50.33	30	32.76	33.81	55	16.45	12.43	80	4.93	5.26
6	49.39	50.00	31	32.09	33.17	56	15.86	16.79	81	4.66	4.98
7	48.92	49.53	32	31.42	32.53	57	15.26	16.17	82	4.41	4.71
8	48.37	48.98	33	30.74	31.88	58	14.68	15.55	83	4.17	4.45
9	47.74	48.35	34	30.07	31.23	59	14.10	14.94	84	3.95	4.21
10	42.05	47.67	35	29.40	30.59	60	13.53	14.34	85	3.73	3.98
11	46.31	46.95	36	28.73	29.94	61	12.96	13.75	86	3.53	3.76
12	45.54	46.20	37	28.06	29.29	62	12.41	13.17	87	3.34	3.56
13	44.76	45.44	38	27.39	28.64	63	11.87	12.60	88	3.16	3.36
14	43.97	44.68	39	26.72	27.99	64	11.34	12.05	89	3.00	3.18
15	43.18	43.90	40	26.06	27.34	65	10.82	11.51	90	2.84	3.01
16	42.40	43.14	41	25.39	26.69	66	10.32	10.98	91	2.69	2.85
17	41.64	42.40	42	24.73	26.03	67	9.83	10.47	92	2.55	2.70
18	40.90	41.67	43	24.07	25.38	68	9.36	9.97	93	2.41	2.55
19	40.17	40.97	44	23.41	24.72	69	8.90	9.48	94	2.29	2.42
20	39.48	40.29	45	22.76	24.06	70	8.45	9.02	95	2.17	2.29
21	38.80	39.63	46	22.11	23.40	71	8.03	8.57	96	2.06	2.17
22	38.13	38.98	47	21.46	22.74	72	7.62	8.13	97	1.95	2.06
23	37.46	38.33	48	20.82	22.08	73	7.22	7.71	98	1.85	1.96
24	36.79	37.68	49	20.17	21.42	74	6.85	7.31	99	1.76	1.86
									100	1.68	1.76

TABLE SHOWING THE NUMBER OF DEATHS IN OHIO FOR THE YEAR ENDED MARCH 31, 1891.

Counties.	White.		Colored.		Sex unknown.		Total.
	Male.	Female.	Male.	Female.	White.	Colored.	
Adams	147	149	2	4	.....	.....	302
Allen	183	165	3	6	.....	.....	357
Ashland	128	112	.....	.....	.....	.....	240
Ashtabula	243	230	.....	6	.....	.....	479
Athens	235	178	2	10	.....	.....	425
Auglaize	136	104	.....	.....	.....	.....	240
Belmont	299	274	14	9	.....	.....	596
Brown	175	176	18	21	.....	.....	390
Butler	197	175	6	8	.....	.....	386
Carroll	93	98	1	.....	.....	.....	192
Champaign	123	120	13	10	.....	.....	266
Clark	219	193	25	26	.....	.....	463
Clermont	177	159	12	11	.....	.....	359
Clinton	123	12-	16	15	.....	.....	282
Columbiana	347	310	7	6	.....	.....	670
Coshocton	144	132	.....	.....	.....	.....	276
Crawford	155	128	.....	.....	.....	.....	283
Cuyahoga	2,727	2,185	45	26	.....	.....	4,983
Darke	158	184	1	2	.....	.....	345
Defiance	116	101	2	.....	.....	.....	219
Delaware	132	126	1	3	.....	.....	262
Erie	241	148	5	9	.....	.....	403
Fairfield	159	135	5	2	.....	.....	301
Fayette	101	84	11	16	.....	.....	212
Franklin	600	453	7	6	.....	.....	1,066
Fulton	90	70	.....	.....	.....	.....	160
Gallia	98	113	5	5	.....	.....	221
Geauga	64	71	.....	.....	.....	.....	135
Greene	129	132	14	26	.....	.....	301
Guernsey	140	104	1	3	.....	.....	248
Hamilton	3,446	2,831	180	152	.....	.....	6,609
Hancock	204	172	2	1	.....	.....	379
Hardin	117	141	6	2	.....	.....	266
Harrison	94	106	7	12	.....	.....	219
Henry	132	125	.....	2	.....	.....	259
Highland	143	145	12	17	.....	.....	317
Hocking	120	128	1	1	1	.....	251
Holmes	86	94	.....	.....	.....	.....	180
Huron	190	164	.....	.....	.....	.....	354
Jackson	156	137	6	3	.....	.....	302
Jefferson	270	235	14	11	.....	.....	530
Knox	124	126	.....	1	.....	.....	251
Lake	94	93	3	3	.....	.....	193
Lawrence	225	193	14	16	.....	.....	448
Licking	226	201	2	2	.....	.....	431
Logan	123	109	6	3	.....	.....	241
Lorain	212	170	7	1	.....	.....	390
Lucas	570	494	8	4	10	.....	1,086
Madison	89	69	4	3	.....	.....	165
Mahoning	245	211	3	2	.....	.....	461
Marion	109	96	.....	.....	.....	.....	205
Medina	97	92	1	.....	.....	.....	190
Meigs	141	144	12	10	.....	.....	307
Mercer	141	137	.....	.....	.....	.....	278
Miami	209	204	10	11	.....	.....	434
Monroe	136	145	.....	.....	.....	.....	281
Montgomery	764	498	26	20	.....	.....	1,308
Morgan	96	107	1	.....	.....	.....	204
Morrow	82	87	1	.....	.....	.....	170
Muskingum	228	209	6	5	14	.....	462
Noble	94	92	.....	1	.....	.....	187
Ottawa	84	86	.....	.....	2	.....	172
Paulding	128	115	4	4	.....	.....	251
Perry	131	151	1	1	.....	.....	284
Pickaway	133	90	6	6	.....	.....	235
Pike	94	104	4	12	.....	.....	214

TABLE SHOWING THE NUMBER OF DEATHS IN OHIO, ETC.—Concluded.

Counties.	White.		Colored.		Sex unknown.		Total.
	Male.	Female.	Male.	Female.	White.	Colored.	
Portage	183	139	1	1	.....	.....	324
Preble	91	123	2	3	.....	.....	219
Putnam	120	130	1	.....	.....	.....	251
Richland	180	154	1	.....	.....	.....	335
Ross	211	187	12	17	.....	.....	427
Sandusky	147	111	.....	.....	.....	.....	258
Scioto	174	175	7	.....	11	1	368
Seneca	200	173	.....	.....	.....	.....	373
Shelby	118	114	3	5	.....	.....	240
Stark	361	360	1	2	.....	.....	724
Summit	297	233	1	3	.....	.....	534
Trumbull	200	198	1	.....	.....	.....	399
Tuscarawas	250	234	1	2	1	.....	488
Union	106	79	.....	.....	1	.....	186
Van Wert	138	109	1	2	.....	.....	250
Vinton	86	82	3	2	.....	.....	173
Warren	139	169	8	11	1	.....	328
Washington	233	226	.....	.....	.....	.....	459
Wayne	167	155	.....	1	.....	.....	323
Williams	99	109	1	.....	.....	.....	209
Wood	164	152	.....	.....	.....	.....	316
Wyandot	85	95	2	.....	.....	.....	182
Totals	21,161	18,545	609	585	41	1	40,942

NOSOLOGICAL ARRANGEMENT, SHOWING THE NUMBER AND CAUSE OF DEATHS.

Class I.—Zymotic Diseases.

Order 1.—*Miasmatic, Infectious, Contagious and Epidemic.*

Counties.	1. Cholera infantum.		2. Cholera morbus.		3. Croup.		4. Diarrhœa.		5. Diphtheria.		6. Dysentery.		7. Erysipelas.	
	M.	F.	M.	F.	M.	F.	M.	F.	M.	F.	M.	F.	M.	F.
Adams	6	7	.....	1	.....	1	1	.....	11	18	7	10	2	1
Allen	24	21	1	.....	9	4	2	2	14	11	1	1	1	1
Ashland	5	3	.....	.....	6	4	1	.....	2	5	.....	.....	.....	1
Ashtabula	4	9	2	2	1	.....	1	1	5	4	1	2	.....	.....
Athens	13	6	2	1	16	10	1	2	12	8	3	2	.....	2
Auglaize	7	7	.....	1	2	.....	2	1	3	2	.....	.....	.....	.....
Belmont	9	7	.....	.....	1	6	4	.....	.....	.....	1	.....	1	2
Brown	4	3	1	.....	.....	2	2	1	1	4	11	10	.....	1
Butler	7	5	1	3	6	7	2	1	8	4	1	3	.....	1
Carroll	2	2	1	.....	.....	2	1	2	.....	1	1	.....	1	.....
Champaign	10	2	.....	.....	2	1	1	1	.....	1	1	4	1	.....
Clark	11	18	.....	.....	2	4	.....	1	2	4	1	.....	1	.....
Clermont	1	2	2	3	4	1	2	.....	3	4	1	2	1	1
Clinton	.....	5	.....	.....	2	1	.....	1	13	10	2	2	.....	.....
Columbiana	20	29	2	1	3	5	1	1	7	9	2	2	2	1
Coshocton	2	3	3	2	5	4	.....	.....	.....	.....	.....	.....	.....	.....
Crawford	26	13	.....	.....	1	.....	1	.....	.....	2	.....	.....	.....	.....
Cuyahoga	169	146	11	4	66	56	28	22	80	65	22	26	6	6
Darke	12	6	.....	.....	1	.....	.....	1	1	2	.....	1	1	.....
Defiance	9	5	.....	1	3	2	.....	.....	9	15	1	.....	.....	1
Delaware	1	2	1	1	1	2	.....	1	1	.....	3	.....	1	.....
Erie	8	7	.....	1	2	6	2	2	4	9	1	.....	.....	.....
Fairfield	8	4	1	2	3	4	1	1	3	2	2	1	.....	1
Fayette	7	5	.....	.....	2	.....	.....	.....	.....	1	2	3	1	1
Franklin	23	13	12	10	.....	.....	8	19	2	2	.....	.....	.....	6
Fulton	3	3	.....	.....	2	1	2	1	1	2	.....	.....	.....	1
Gallia	2	8	1	.....	1	5	1	.....	1	.....	.....	.....	1	.....
Geauga	3	4	.....	.....	2	1	.....	.....	2	.....	2	.....	.....	.....
Greene	2	2	.....	.....	1	3	1	1	2	2	2	1	1	.....
Guernsey	.....	.....	.....	.....	7	3	.....	3	.....	.....	.....	1	.....	.....
Hamilton	.....	.....	.....	.....	.....	.....	.....	.....	.....	.....	.....	.....	.....	.....
Hancock	21	11	.....	.....	2	4	5	2	4	8	1	1	1	.....
Hardin	8	5	1	1	5	2	1	.....	6	2	.....	.....	.....	.....
Harrison	3	3	.....	.....	3	.....	1	4	4	3	6	5	.....	3
Henry	6	7	2	.....	3	6	1	1	.....	6	.....	.....	.....	.....
Highland	4	3	.....	.....	1	.....	1	1	4	7	2	2	.....	.....
Hocking	7	2	.....	.....	1	2	2	4	4	5	.....	.....	.....	.....
Holmes	2	2	.....	.....	1	3	2	.....	1	1	2	3	.....	.....
Huron	2	3	.....	.....	1	3	1	4	2	1	3	1	.....	.....
Jackson	5	7	1	.....	.....	4	3	.....	9	8	.....	4	1	1
Jefferson	14	9	2	.....	18	9	.....	.....	15	2	1	1	4	2
Knox	2	3	.....	.....	2	2	.....	.....	2	.....	1	.....	.....	.....
Lake	4	2	.....	.....	.....	.....	.....	.....	.....	3	.....	1	.....	1
Lawrence	9	8	1	1	7	3	7	8	4	5	.....	2	.....	1
Licking	7	9	1	.....	3	.....	.....	1	6	6	2	3	2	2
Logan	16	3	1	.....	4	7	.....	.....	2	1	2	1	1	1
Lorain	5	8	.....	.....	1	.....	.....	.....	1	1	2	9	.....	.....
Lucas	15	11	6	2	27	28	2	1	63	50	.....	.....	3	1
Madison	4	2	1	.....	1	1	.....	.....	4	3	.....	1	.....	1
Mahoning	5	7	.....	2	7	7	2	3	6	5	2	.....	4	1
Marion	5	2	.....	2	4	.....	.....	.....	1	1	.....	2	1	1
Medina	1	2	.....	.....	.....	.....	.....	.....	1	1	1	1	.....	.....
Meigs	7	8	.....	.....	2	2	.....	.....	.....	5	1	2	.....	1
Mercer	5	6	.....	.....	2	2	.....	.....	12	10	.....	.....	.....	1
Miami	7	6	2	1	1	.....	1	1	7	6	2	.....	1	.....
Monroe	5	2	1	.....	2	2	1	1	1	3	.....	1	.....	2
Montgomery	12	4	.....	.....	7	2	.....	.....	3	10	11	10	.....	.....
Morgan	6	6	.....	1	.....	1	3	.....	2	2	.....	1	1	.....
Morrow	3	1	.....	.....	.....	.....	2	.....	.....	.....	.....	.....	1	.....

Order 1.—*Miasmatic, Infectious, Contagious and Epidemic*—Continued.

Counties.	1. Cholera infantum.		2. Cholera morbus.		3. Croup.		4. Diarrhœa.		5. Diphtheria.		6. Dysentery.		7. Erysipelas.	
	M.	F.	M.	F.	M.	F.	M.	F.	M.	F.	M.	F.	M.	F.
Muskingum	7	9	.....	.....	4	3	4	1	1	.....	2	1	1	2
Noble	7	4	.....	.....	.....	.....	.....	.....	.....	1	.....	.....	.....	.....
Ottawa	.....	1	1	.....	.....	.....	.....	.....	2	2	1	2	.....	.....
Paulding	7	4	.....	.....	3	1	2	.....	12	11	.....	1	.....	1
Perry	10	3	.....	.....	2	2	2	1	2	.....	2	.....	.....	.....
Pickaway	6	2	.....	.....	5	1	1	.....	.....	.....	4	.....	.....	.....
Pike	4	2	1	1	1	1	.....	2	1	.....	1	4	.....	.....
Portage	7	3	.....	.....	1	1	.....	.....	.....	.....	3	1	.....	.....
Preble	3	5	.....	1	1	1	.....	1	.....	1	.....	.....	.....	.....
Putnam	2	3	2	2	.....	4	1	1	6	10	.....	.....	.....	.....
Richland	6	6	1	.....	3	1	1	.....	5	.....	4	2	.....	1
Ross	11	10	1	.....	8	7	.....	1	6	8	.....	.....	.....	.....
Sandusky	6	15	.....	1	4	2	8	2	4	5	1	2	.....	.....
Scioto	.....	.....	.....	.....	3	.....	.....	.....	2	3	.....	1	2	.....
Seneca	6	10	2	.....	6	7	.....	.....	29	16	.....	.....	.....	.....
Shelby	4	4	.....	.....	1	5	2	.....	3	3	1	.....	.....	1
Stark	10	9	2	1	4	5	1	1	6	3	2	.....	.....	.....
Summit	21	11	1	1	6	6	.....	1	2	4	.....	.....	1	1
Trumbull	7	1	.....	.....	4	2	2	1	3	1	.....	1	.....	1
Tuscarawas	10	15	.....	.....	2	2	2	1	1	2	1	2	2	.....
Union	2	3	.....	.....	5	1	3	.....	.....	.....	.....	.....	.....	1
Van Wert	8	9	1	1	4	3	1	1	4	4	1	2	2	.....
Vinton	9	10	1	.....	3	1	.....	.....	.....	.....	1	1	.....	.....
Warren	1	5	1	.....	1	2	.....	1	.....	2	1	2	1	1
Washington	15	5	.....	1	8	1	3	3	2	1	1	.....	.....	1
Wayne	9	7	.....	.....	1	2	.....	.....	6	2	1	1	.....	.....
Williams	2	6	.....	.....	.....	.....	.....	.....	1	1	1	2	.....	1
Wood	9	6	.....	.....	11	5	2	.....	17	15	6	2	1	1
Wyandot	8	7	.....	1	.....	.....	.....	.....	14	11	.....	.....	.....	.....
Totals	784	664	74	53	347	291	135	114	480	448	141	149	51	58

Order 1.—*Miasmatic, Infectious, Contagious and Epidemic*—Continued.

Counties.	8. Fever, intermittent.		9. Fever, milliary		10. Fever, puerperal (childbed fever, metria).		11. Fever, remittent (biliary fever).		12. Fever, scarlet (scarlatina).		13. Fever, typhoid.		14. Fever, typhus.	
	M.	F.	M.	F.	M.	F.	M.	F.	M.	F.	M	F.	M.	F.
Adams						1		1			6	6		
Allen		1	1	2				1		1	2	3	3	2
Ashland								1			5	3		
Ashtabula	1		1			1	1		5	1	5	4		1
Athens				1		2	1	1		1	3	4		
Auglaize		1				1		1	3		8	7	2	
Belmont									2	2	26	20		
Brown	1		2	2		1			1	2	9	11		
Butler			1								14	10		
Carroll											7	9		
Champaign		1		2		2	1	1	2	1	9	3	1	
Clark	2	1							2	4	13	10		
Clermont		2	1	1		1		2	1	3	16	10	1	
Clinton			1	1		1	1	1		1	4	5		
Columbiana	1	1				1	4	2		1	25	23		1
Coshocton											6	4		
Crawford						2			2	5	10	8		
Cuyahoga	1	1	1			14	6	3	46	37	84	60		
Darke				1		1				1	10	14		
Defiance						1			1	1	3	4		
Delaware	2					1				4	5	6		
Erie						1		1			4	6		
Fairfield											5	9		
Fayette			1						1		5	10		
Franklin	1						1		10	13	37	26		
Fulton						1			2		3	3	1	
Gallia	1	5	1						1	3	6	2		
Geauga								1		1	1	2		
Greene	1		6								3	2		
Guernsey			7			1			1	5	2	4	2	1
Hamilton														
Hancock				2					1	3	6	6		
Hardin		1	1			4				1	4	13		1
Harrison	2	2				3	6		4	5	11	11		
Henry	1	1							1	2	11	8		
Highland										1	4	14		
Hocking		1		1		1				3	1	2		
Holmes			1			1	1	1	1		5	1		
Huron								1	1		6	6		1
Jackson						1			1	1	6	5		
Jefferson		4		3		1			1	5	19	12		
Knox		1		1		1					5	4		
Lake										1	2	2		
Lawrence	5	1				1	4	3	3		25	18	1	1
Licking			1			1				1	8	8		
Logan											9	10		
Lorain									2	3	6	2		
Lucas	3	3	3	1				1	4	1	18	17	1	1
Madison				1					2		6		2	
Mahoning		3					2	1	3	3	7	8	2	1
Marion				1			2		2		11	10		
Medina		1	1			2					4	3		
Meigs								1	1	1	11	5		2
Mercer				1				2		1	12	17		
Miami			1	1					1		19	21		
Monroe						2	2	1			21	20		
Montgomery	6	5	2	4		3		2	3	2		3	3	4
Morgan		1	1				1			1	4	4		
Morrow				1							1	1		1
Muskingum	2	1				1				1	11	11		
Noble			1	1							9	2		
Ottawa	1	1							1		6	3		
Paulding			1	3							21	14		
Perry									4	1	7	4		
Pickaway	3			1		1			1	1	5	4		
Pike				1						1	3	5		
Portage		2				1			3	1	9	2		

Order 1.—*Miasmatic, Infectious, Contagious and Epidemic*—Continued.

Counties.	8. Fever, intermittent.		9. Fever, milliary.		10. Fever, puerperal (childbed fever, metria).		11. Fever, remittent (milliary fever).		12. Fever, scarlet (scarlatina).		13. Fever, typhoid.		14. Fever, typhus.	
	M.	F.	M.	F.	M.	F.	M.	F.	M.	F.	M.	F.	M.	F.
Preble			1			2				2	5	3		
Putnam			3	4					3	2	6	6		
Richland				2					2	6	3	1		
Ross		1				1		2	8	7	15	9	2	1
Sandusky	1		1			1	2	1	1	1	4	2		1
Scioto				1					3	1	7	7	1	
Seneca	1	1	4	4		2	1		1		1	1		
Shelby		1						1			9	6	2	
Stark									9	14	32	24		2
Summit	1						1		5	2	9	3		
Trumbull			3	1		2		1	4	3	5	5		
Tuscarawas	1	1		1					6	2	18	18		1
Union											10	9		
Van Wert			2						2	1	14	10		
Vinton			1	1		1	1	1			3	1		
Warren		2								1	8	7		
Washington		1									10	6	1	
Wayne		1	1	2				1		1	6	6		
Williams										2	7	2		
Wood		1				3		1	9	2	4	11		
Wyandot		1							1		5	2		
Totals	38	51	52	49		69	38	37	174	174	830	706	25	22

Order 1.—*Miasmatic, Infectious, Contagious and Epidemic*—Continued.

Counties.	15. Influenza (la grippe, epidemic catarrh).		16. Measles.		17. Meningitis, cerebro spinal.		18. Pertussis (whooping cough).		20. Fever, relapsing (recurrent fever).		23. Parotitis (mumps).		24. Tonsilitis (quinsy).		Total number of deaths. Class 1.—Order 1.	
	M.	F.	M.	F.	M.	F.	M.	F.	M.	F.	M.	F.	M.	F.	M.	F.
Adams	3	3	8	3	1	1	2								47	53
Allen	12	14		1	6	8	3	1							79	74
Ashland	7	5			1										27	22
Ashtabula	10	7		1	7	9									44	42
Athens	3	4	2	6	1	2	3								60	52
Auglaize	2	5					2		1		2				34	26
Belmont	12	15	4	8	3	2	2	4							65	67
Brown	9	5												1	41	43
Butler	12	11	1	1	1	2	1	2							55	50
Carroll	3	10	1	1	1										18	27
Champaign	3	3	1		4	1								1	37	23
Clark	8	7		1	2	2		1						1	44	54
Clermont	7	4	4	1	1	2	1								47	38
Clinton	8	12						1							31	41
Columbiana	13	16	1		1			2		1		1			82	97
Coshocton	13	14					2	4							31	31
Crawford	13	11			1	3		1							54	45
Cuyahoga	69	33	59	42	21	17	27	23				3	2	3	706	553
Darke	9	8			2	2	1								37	37
Defiance	5	4			1	1									32	35
Delaware	5	6			6	4	3								29	27
Erie	2	6	1			2		1							24	42
Fairfield	8	7													31	31
Fayette	12	4	1	3	2			3							34	30
Franklin	18	38	13	26			3	11							128	164
Fulton	6	7													21	19
Gallia	3	2	4	6	1	1									24	32
Geauga	1	3						1							11	13
Greene	3	6	1	2	3	3									26	22
Guernsey	18	11									3				42	29
Hamilton															650	622
Hancock	17	14	1	1	5	1									64	53
Hardin	12	13	2	1	3	2		1							43	48
Harrison	8	10	2	5			2	2	1		2				55	57
Henry	4	3			2	6		1					2		32	41
Highland	10	11	3	5			1						1		31	44
Hocking	6	6	8	3		2							1		30	32
Holmes	4	7	1		2	3	1	3							24	25
Huron	9	10													26	30
Jackson	1	4	4	4		1							1		32	40
Jefferson	5	10	2	2	3	6	2	5		1					86	72
Knox	4	3	1			1									27	31
Lake	10	9	1		1										18	19
Lawrence	10	4	26	23	4	1	2	2	1	2					109	84
Licking	14	16	2	1	1	1	1	3						1	50	53
Logan	5	7			3	1	3	1							46	32
Lorain	16	5	3	2				1							37	31
Lucas	14	11	6	6	2	1	4	6							171	141
Madison	2				2									1	24	10
Mahoning	7	9		2				1							49	57
Marion	4	4		1	2	1		1							32	26
Medina	10	4	1	1											19	15
Meigs	11	6	5	2	4	1			1						43	36
Mercer	11	7	4	2											46	49
Miami	9	5	1	3		3									52	50
Monroe	4	5	1	2		1	2	3							40	45
Montgomery	4	3	4	3	3	1	9	7			1	3	1	1	72	64
Morgan	2	2	1	1	1										22	20
Morrow	5	10													12	14
Muskingum	2	6	1	3			1	1							36	40
Noble	3	6	1		1	2		1							22	17
Ottawa							3	2							15	11

Order 1.—*Miasmatic, Infectious, Contagious and Epidemic*—Continued.

Counties.	15. Influenza (la grippe, epidemic catarrh).		16. Measles.		17. Meningitis, cerebro spinal.		18. Pertussis (whooping cough).		20. Fever, relapsing (recurrent fever).		23. Parotitis (mumps).		24. Tonsilitis (quincy).		Total number of deaths. Class 1.—Order 1.	
	M.	F.	M.	F.	M.	F.	M.	F.	M.	F.	M.	F	M.	F.	M.	F.
Paulding	6	5	.....	.....	.....	1	1	.....	.....	.....	.....	.....	.....	.....	53	41
Perry	3	2	16	26	.....	.....	.....	.....	.....	.....	.....	.....	.....	.....	48	39
Pickaway	3	6	1	.....	1	.....	.....	.....	.....	.....	.....	.....	.....	.....	30	16
Pike	1	4	4	8	1	.....	1	1	.....	.....	.....	.....	.....	.....	18	30
Portage	9	4	1	4	.....	.....	.....	.....	.....	.....	.....	.....	.....	.....	33	19
Preble	3	5	.....	.....	1	.....	.....	.....	.....	.....	.....	.....	.....	.....	14	21
Putnam	9	9	2	1	.....	1	.....	.....	.....	.....	.....	.....	.....	.....	34	43
Richland	14	5	.....	.....	9	6	.....	.....	1	.....	.....	.....	.....	.....	49	30
Ross	3	6	1	6	.....	2	1	3	.....	.....	.....	.....	.....	.....	56	64
Sandusky	11	5	1	2	1	.....	1	.....	.....	.....	.....	.....	.....	.....	48	39
Scioto	3	4	10	3	.....	.....	.....	.....	.....	.....	.....	.....	.....	.....	32	20
Seneca	26	12	.....	.....	.....	.....	.....	.....	2	4	2	.....	.....	.....	84	60
Shelby	5	3	.....	.....	4	1	.....	.....	1	.....	.....	.....	.....	.....	32	25
Stark	11	14	4	1	.....	4	1	2	.....	.....	.....	.....	.....	.....	82	80
Summit	11	6	3	2	1	.....	3	11	2	.....	.....	.....	.....	.....	67	48
Trumbull	7	16	.....	3	1	.....	4	2	.....	.....	.....	.....	.....	.....	40	40
Tuscarawas	14	12	2	5	.....	.....	1	2	1	.....	.....	.....	.....	.....	61	64
Union	2	.....	.....	.....	1	.....	.....	.....	.....	.....	.....	.....	.....	.....	23	14
Van Wert	9	4	.....	.....	7	1	.....	.....	.....	.....	.....	.....	.....	.....	55	36
Vinton	3	2	1	1	1	3	.....	.....	.....	1	.....	.....	.....	.....	25	23
Warren	6	7	.....	1	2	.....	.....	.....	.....	.....	.....	.....	.....	1	21	32
Washington	11	10	.....	.....	.....	.....	.....	.....	.....	.....	.....	.....	.....	1	51	30
Wayne	3	10	.....	1	1	1	.....	1	.....	.....	.....	.....	.....	.....	28	36
Williams	6	6	.....	3	2	2	2	.....	.....	.....	.....	.....	.....	.....	21	25
Wood	7	7	.....	1	7	9	.....	1	.....	.....	.....	.....	.....	1	74	66
Wyandot	3	3	.....	.....	.....	.....	1	1	.....	.....	.....	.....	.....	.....	32	26
Totals	709	658	228	243	145	128	97	120	11	9	10	7	8	12	5,067	4,695

CLASS 1.—ZYMOTIC DISEASES.—Order 1.—*Miasmatic, Infectious, Contagious and Epidemic.*

No. 19. *Cholera* (Cholera Asiatica). Fulton county, 1 male; Guernsey county, 2 males; Hardin county, 1 female; Licking county, 1 male; Lorain county, 1 male; Mahoning county, 2 males, 4 females; Scioto county, 1 male; Vinton county, 1 male.

No. 21. *Yellow Fever.* Seneca county, 3 males, 3 females.

No. 22. *Carbuncle.* Belmont county, 1 female; Harrison county, 1 female; Huron county, 1 male; Licking county, 1 male; Sandusky county, 1 male; Wood county, 1 male

Unknown Causes.—Knox county, 10 males; 15 females.

CLASS I.—ZYMOTIC DISEASES—Continued.

Order 2.—*Enthetic.* Order 3.—*Dietic.* Order 4.—*Parasitic.*

Counties.	Order No. 2.—Enthetic.				Order 3.—Dietic.		Order 4.—Parasitic.			
	1. Pyaemia (purulent infection) blood poisoning.		2. Septicaemia (septic infection, blood poisoning.)		1. Alcoholism and opium habit.		1. Worms.		3. Apthae (thrush.)	
	M.	F.	M.	F.	M.	F.	M	F.	M.	F.
Adams			1	1						
Allen	1									
Ashland	1									
Ashtabula				1						
Athens			2							
Auglaize										
Belmont			2	2						
Brown	1	1								
Butler	1			1						
Carroll	3	1								
Champaign	1	3			1					
Clark	1	1	1						1	1
Clermont		1								
Clinton		2		2				1		
Columbiana			4							
Coshocton				1						
Crawford	1	1								
Cuyahoga	10	4	4	6	6	2				
Darke	1	3	1				1			1
Defiance		1								
Delaware	4	2			1		1			
Erie	3	2	1						1	
Fairfield			1						1	
Fayette		1								
Franklin	6	4			3					
Fulton	1	1			1	1				
Gallia	1									
Geauga			1	3						
Greene										
Guernsey	2	2	3		2	1				
Hamilton										
Hancock		1			1					
Hardin	1	1								
Harrison	1	2		1	1	1		2		
Henry	1									
Highland	2	1			1					
Hocking	1	1			1					
Holmes					1					
Huron		1			1					
Jackson										2
Jefferson										
Knox	1	1			1					
Lake	1	2			2					
Lawrence			1							
Licking	1								1	2
Logan	1									
Lorain	3									
Lucas	2	6	1	2	3	1				
Madison		1		1						
Mahoning	1		1							
Marion		1								
Medina		1	1		1					
Meigs	1	1								
Mercer										
Miami	4				1					
Monroe										
Montgomery	17	7			13					
Morgan					4					
Morrow			2	2						

CLASS I.—ZYMOTIC DISEASES—Concluded.

Order 2—*Enthetic, etc.*—Concluded.

Counties.	Order No. 2—Enthetic.				Order 3—Dietic.		Order 4.—Parasitic.			
	1. Pyæmia (purulent infection) blood poisoning.		2. Septicæmia (septic infection, blood poisoning).		1. Alcoholism and opium habit.		1. Worms.		3. Apthae (thrush).	
	M.	F.	M.	F.	M.	F.	M.	F.	M.	F.
Muskingum	2	3			1					
Noble		1								
Ottawa										
Paulding		1								
Perry		2								
Pickaway	2	1								
Pike										1
Portage	3	1			1					
Preble	1	1								
Putnam	1	1								
Richland				1						
Ross	1	1	1		2				1	
Sandusky	1	1								
Scioto	2									
Seneca	6	6								
Shelby	1	2					1			
Stark	1		4	5						
Summit	4	1								
Trumbull	3									
Tuscarawas	2	1								
Union	2	2								
Van Wert	1	1								
Vinton					1					
Warren		1		1						
Washington	2	2	2							
Wayne				1						
Williams	3	1								
Wood	2	2								
Wyandot	1	2								
Totals	117	91	34	31	50	6	3	3	4	7

CLASS I.—ZYMOTIC DISEASES—Order II. *Enthetic.*

No. 3. *Syphilis.* Adams county, 1 male; Athens county, 1 male; Brown county, 1 male; Columbiana county, 1 male; Cuyahoga county, 1 male; Ross county, 1 female; Wyandot county, 1 male.

No. 4. *Gonorrhœa.* Licking county, 1 male; Vinton county, 1 male.

No. 5. *Hydrophobia* (rabies). Guernsey county, 1 female; Putnam county, 1 male.

No. 6. *Glanders.* Clermont county, 1 male; Cuyahoga county, 1 male; Noble county, 1 male.

No. 7. *Malignant Pustule.* Guernsey county, 2 females; Huron county, 1 female; Stark county, 2 males.

Order III.—*Dietic.*

No. 2. *Purpora and Scurvy.* Athens county, 1 female; Greene county, 1 female; Guernsey county, 1 female; Meigs county, 1 female; Noble county, 1 female.

No. 3. *Rachitis* (Ricketts). Belmont county, 1 female; Harrison county, 2 females; Meigs county, 1 male; Preble county, 1 female.

Order 4.—*Parasitic.*

No. 2. *Trichinosis.* Athens county, 1 male.

Recapitulation.

Total Number of Deaths—Class I.—Order 2, Order 3, Order 4.

Counties.	Order 2.—Total number of deaths.		Order 3.—Total number of deaths.		Order 4.—Total number of deaths.	
	M.	F.	M.	F.	M.	F.
Adams	2	1				
Allen	1					
Ashland	1					
Ashtabula		1				
Athens	3			1	1	
Auglaize						
Belmont	2	2		1		
Brown	2	1				
Butler	1	1				
Carroll	3	1				
Champaign	1	3	1			
Clark	2	1			1	1
Clermont	1	1				
Clinton		4				1
Columbiana	5					
Coshocton		1				
Crawford	1	1				
Cuyahoga	16	10	6	2		
Darke	2	3			1	1
Defiance		1				
Delaware	4	2	1		1	
Erie	4	2			1	
Fairfield	1				1	
Fayette		1				
Franklin	6	4	3			
Fulton	1	1	1	1		
Gallia	1					
Geauga	1	3				
Greene				1		
Guernsey	5	5	2	2		
Hamilton						
Hancock		1	1			
Hardin	1	1				
Harrison	1	3	1	3		2
Henry	1					
Highland	2	1	1			
Hocking	1	1	1			
Holmes			1			
Huron		2	1			
Jackson						2
Jefferson						
Knox	1	1	1			
Lake	1	2	2			
Lawrence	1					
Licking	2				1	2

Counties.	Order 2.—Total number of deaths.		Order 3.—Total number of deaths.		Order 4.—Total number of deaths.	
	M.	F.	M.	F.	M.	F.
Logan	1					
Lorain	3					
Lucas	3	8	3	1		
Madison		2				
Mahoning	2					
Marion		1				
Medina	1	1	1			
Meigs	1	1	1	1		
Mercer						
Miami	4		1			
Monroe						
Montgomery	17	7	13			
Morgan		1	4			
Morrow	2	2				
Muskingum	2	3	1			
Noble	1	1		1		
Ottawa						
Paulding		1				
Perry		2				
Pickaway	2	1				
Pike						1
Portage	3	1	1			
Preble	1	1		1		
Putnam	2	1				
Richland		1				
Ross	2	2	2		1	
Sandusky	1	1				
Scioto	2					
Seneca	6	6				
Shelby	1	2			1	
Stark	7	5				
Summit	4	1				
Trumbull	3					
Tuscarawas	2	1				
Union	2	2				
Van Wert	1	1				
Vinton	1		1			
Warren		2				
Washington	4	2				
Wayne		1				
Williams	3	1				
Wood	2	2				
Wyandot	2	2				
Totals	165	128	51	15	9	10

Class II.—Constitutional Diseases.

Order 1.—*Diathetic.*

Counties.	1. Cancer.		2. Rheumatism.		3. Asthma.		4. Diabetes.		5. Mortification (senile gangrene)		Totals.	
	M.	F.	M.	F.	M.	F.	M.	F.	M.	F.	M.	F.
Adams	1	2				1		1	1		2	4
Allen	3	3		1	2	1					5	5
Ashland	4	5	1	1	2	1					8	7
Ashtabula	10	13				1	1	1			12	15
Athens		5	2	1	1	1	1	1	3	1	7	10
Auglaize	2		2	1		1					5	2
Belmont	3	6		2	2					1	5	9
Brown	4	3	2	1		2	1				7	7
Butler	3	4		3		1		1			3	9
Carroll	3	3	1	2		1			1		6	6
Champaign	3	12		1		1	1				4	14
Clark	6	5	2	3	2		1	2			11	10
Clermont	2	1	2	4	2	3	1	1			9	9
Clinton	2	2			1	1	1		1		6	3
Columbiana	5	7	4	3	4	1			1	1	14	12
Coshocton			2	1	2	2	2				6	3
Crawford	5	8					7	2			12	10
Cuyahoga	27	30	23	16	14	17	7	8		1	77	77
Darke	3	4				1	2				5	6
Defiance	1	3	1	1	2	1					4	5
Delaware	4	3	2	2			1			1	8	6
Erie	10	3	4	1	3	1			1		18	5
Fairfield	5	3	1	3	1	1					7	8
Fayette		3								2		5
Franklin	16	7	7	3	5	4	14	1			49	17
Fulton	1		1	2	2		1		1		6	2
Gallia	1	1	1				1				3	1
Geauga	3	1							3	1	6	2
Greene	3	3	1				2		3		9	3
Guernsey		1	2	3	1						4	4
Hamilton											109	100
Hancock	2	2									3	2
Hardin	2	4	2	1		1		1		1	4	8
Harrison	2	3		1		1	3	2			5	7
Henry		5		1								7
Highland	2	2		1					1		3	3
Hocking		1	4	3							4	5
Holmes	1	5	1		1						3	5
Huron	6	5	1	2							7	7
Jackson	1	4									1	4
Jefferson	7	6	3	4	3	1	2		1		16	13
Knox	2	7	1	2			2	2	1		6	11
Lake		10	2				1				3	10
Lawrence	3	2	1	1	1	2	1				6	5
Licking	6	4	5	1	2	2	2				16	7
Logan	4	3									5	3
Lorain	9	5	2	2	3	1			1		15	8
Lucas	4	7	3	2	2	1					9	10
Madison	1			1							1	2
Mahoning	5	9		1	2	1			1		8	11
Marion	4	5		2							4	8
Medina	1	5	1	1					1		4	7
Meigs	3	3	2		1	2	4	1			11	6
Mercer	2	2	1								3	2
Miami	3	5	1	4		2	5	3	1		10	14
Monroe	1	6	1	2							2	8
Montgomery	18	9	14	4	16	3	6	4	9	5	67	29
Morgan	4	2	3		1	1	1			1	9	5
Morrow	3	4	2			1					5	5
Muskingum	4	6	5	2	4	1					13	9
Noble	1	4	1								2	5

Order 1.—*Diathetic*—Concluded.

Counties.	1. Cancer.		2. Rheumatism.		3. Asthma.		4. Diabetes.		5. Mortification (senile gangrene).		Totals.	
	M.	F.	M.	F.	M.	F.	M.	F.	M.	F.	M.	F.
Ottawa	1	.....	.....	.....	1	1	.....	1	.....	.....	2	4
Paulding	3	1	1	1	1	1	1	.....	.....	.....	6	3
Perry	1	6	.....	.....	2	1	.....	.....	.....	.....	3	7
Pickaway	3	1	2	.....	.....	1	.....	.....	1	.....	6	2
Pike	.....	3	.....	3	.....	4	2	.....	.....	.....	2	10
Portage	4	7	.....	1	1	.....	2	1	.....	.....	7	9
Preble	1	5	.....	.....	.....	1	.....	1	.....	.....	1	7
Putnam	3	4	.....	.....	.....	.....	.....	1	.....	.....	3	5
Richland	3	7	3	.....	3	.....	1	1	1	.....	11	8
Ross	6	8	1	2	3	1	1	1	.....	.....	11	13
Sandusky	3	8	3	1	1	.....	.....	1	.....	2	7	12
Scioto	1	1	1	8	1	2	.....	.....	.....	.....	3	11
Seneca	5	6	2	2	.....	.....	1	.....	.....	.....	8	8
Shelby	4	3	4	.....	2	2	1	.....	1	.....	12	5
Stark	7	13	1	1	5	2	1	1	.....	.....	15	17
Summit	5	9	1	3	.....	5	2	.....	.....	1	8	18
Trumbull	5	8	1	2	4	.....	1	.....	.....	.....	11	10
Tuscarawas	1	10	1	1	.....	1	.....	.....	2	.....	4	12
Union	3	.....	.....	2	.....	.....	.....	.....	.....	.....	3	2
Van Wert	4	7	.....	.....	.....	1	.....	.....	.....	.....	4	9
Vinton	.....	3	1	.....	1	1	1	.....	.....	.....	3	5
Warren	3	2	3	1	4	1	2	1	1	.....	13	5
Washington	1	.....	6	8	1	1	1	2	1	1	11	13
Wayne	5	5	1	.....	.....	.....	1	.....	1	1	9	6
Williams	1	2	.....	1	.....	2	.....	1	.....	.....	1	6
Wood	4	3	.....	.....	.....	.....	.....	.....	.....	.....	4	3
Wyandot	.....	3	.....	.....	.....	1	1	.....	.....	.....	1	4
Totals	308	401	149	130	112	92	90	43	39	20	841	817

CLASS II.—CONSTITUTIONAL DISEASES—Order 1—*Diathetic.*

No 6. *Noma* (Canker, gangrene of the mouth).—Ashland county, 1 male; Athens county, 1 female; Auglaize county, 1 male; Brown county, 1 female; Clermont county, 1 male; Cuyahoga county, 1 female; Darke county, 1 female; Fairfield county, 1 female; Jefferson county, 2 females; Licking county, 1 male; Logan county, 1 male; Marion county, 1 female; Medina county 1 female; Montgomery county, 4 males, 4 females; Pike county, 1 female; Stark county, 1 male; Van Wert county 1 female.

No 7. *Anæmia.*—Ashtabula county, 1 male; Carroll county, 1 male; Clermont county, 1 male; Clinton county, 1 male; Cuyahoga county, 6 males, 4 females; Delaware county, 1 male; Franklin county, 1 male; Hancock county, 1 male; Madison county, 1 female; Medina county, 1 male; Morgan county, 1 female; Noble county, 1 female; Washington county, 1 female; Wayne county, 1 male.

No. 8. *Podagra* (gout).—Franklin county, 6 males, 2 females; Guernsey county, 1 male; Ottawa county, 2 females; Ross county, 1 female.

No. 9. *Lymphadenoma* (Hodgkins' disease).—Meigs county, 1 male.

No. 10. *Luekæmia*—Henry county, 1 female; Hocking county, 1 male; Vinton county, 1 female; Washington county 1 male.

CLASS II.—CONSTITUTIONAL DISEASES—Continued.

Order 2.—*Tubercular.*

Counties.	1. Consumption—Pulmonary and laryngeal.		2. Tuberculosis mesenterica (consumption of bowels).		3. Tubercular meningitis, including hydrocephalus.		4. Scrofula.		5. Tubercular peritonitis.		Totals.	
	M.	F.	M.	F.	M.	F.	M.	F.	M.	F.	M.	F.
Adams	22	32		1			2	2			24	35
Allen	19	18	4	2			2				25	20
Ashland	8	10									8	10
Ashtabula	12	15	4	4	1	2	3	1	1	4	21	26
Athens	27	26	1	1	1		2				31	27
Auglaize	11	7	5	2		1		1			16	11
Belmont	19	42	1	1			2				22	43
Brown	33	43									33	43
Butler	38	21		1							38	22
Carroll	9	13	1								10	13
Champaign	15	24					1		1		17	24
Clark	27	39					1				28	39
Clermont	15	32	1	5				1			16	38
Clinton	15	18	3	1							18	19
Columbiana	33	32						1			33	33
Coshocton	16	12									16	12
Crawford	13	8									13	8
Cuyahoga	115	95	53	42	32	37	10	6	38	36	248	216
Darke	16	41	1	1				1			17	43
Defiance	7	14									7	14
Delaware	21	20	1			1					22	21
Erie	14	13	1	2							15	15
Fairfield	29	22	3		2			3			34	25
Fayette	13	16	1		1			1			15	17
Franklin	71	72					3				74	72
Fulton	7	7									7	7
Gallia	24	22					2	1			26	23
Geauga	7	9	1	3							8	12
Greene	24	42		1			2	1			26	44
Guernsey	22	20						2			22	22
Hamilton											460	404
Hancock	14	31									14	31
Hardin	10	19		1							10	20
Harrison	9	8		1			1	2			10	11
Henry	14	21									14	21
Highland	15	32	2	1			1	3		1	18	37
Hocking	13	23	1	3							14	26
Holmes	1	17									1	17
Huron	23	24	1					1			24	25
Jackson	6	14	2	1		1					8	16
Jefferson	35	19	1	1				1			36	21
Knox	19	18								1	19	19
Lake	12	8									12	8
Lawrence	22	31	2	4			2	4			26	39
Licking	25	26	1		1	1					27	27
Logan	20	22		1			1				21	23
Lorain	17	24									17	24
Lucas	41	35	1	2			1	1			43	38
Madison	15	23									15	23
Mahoning	14	20		1			1				15	21
Marion	15	12			2	1					17	13
Medina	9	9									9	9
Meigs	15	26		2			1				16	28
Mercer	17	24	1					1			18	25
Miami	29	32	1	1	1		1	1	1	1	33	35
Monroe	11	24									11	24
Montgomery	16	46							7	4	83	50
Morgan	12	21	1				1	1			14	22
Morrow	9	16				1					9	17
Muskingum	21	44			1						22	44

Order 2—*Tubercular*—Concluded.

Counties.	1. Consumption—Pulmonary and laryngeal.		2. Tuberculosis mesenteritica (consumption of bowels).		3. Tubercular meningitis, including hydrocephalus.		4. Scrofula.		5. Tubercular peritonitis.		Totals.	
	M.	F.	M.	F.	M.	F.	M.	F.	M.	F.	M.	F.
Noble	11	14	.....	1	.....	.....	.....	1	.....	.....	11	16
Ottawa	10	13	.....	.....	.....	.....	.....	.....	.....	.....	10	13
Paulding	19	24	.....	.....	.....	.....	1	.....	7	3	27	27
Perry	5	18	1	.....	.....	.....	.....	.....	.....	.....	6	18
Pickaway	14	20	.....	.....	.....	.....	.....	.....	.....	.....	14	20
Pike	11	22	3	1	.....	2	.....	1	.....	.....	14	26
Portage	20	13	.....	.....	.....	.....	1	.....	.....	1	21	14
Preble	18	28	.....	.....	.....	.....	.....	.....	.....	1	18	29
Putnam	16	14	.....	.....	.....	.....	.....	.....	.....	.....	16	14
Richland	19	15	1	.....	.....	.....	.....	1	.....	.....	20	16
Ross	28	31	1	5	.....	1	.....	1	.....	.....	29	38
Sandusky	10	6	7	4	.....	.....	.....	.....	.....	.....	17	10
Scioto	15	28	.....	.....	.....	.....	.....	.....	.....	.....	15	28
Seneca	13	22	.....	.....	.....	.....	1	.....	.....	.....	14	22
Shelby	15	22	2	1	.....	.....	.....	.....	.....	.....	17	23
Stark	24	37	.....	1	1	.....	1	2	.....	1	26	41
Summit	17	16	1	3	.....	.....	.....	.....	.....	.....	18	19
Trumbull	15	20	.....	2	.....	.....	.....	.....	.....	.....	15	22
Tuscarawas	22	19	.....	.....	.....	.....	.....	.....	.....	.....	22	19
Union	9	18	.....	.....	.....	.....	1	.....	.....	.....	10	18
Van Wert	7	15	.....	.....	.....	.....	.....	.....	.....	.....	7	15
Vinton	7	5	3	3	.....	.....	.....	.....	.....	.....	10	8
Warren	15	25	3	4	.....	.....	1	.....	.....	.....	19	29
Washington	24	21	.....	.....	.....	.....	1	1	1	.....	26	22
Wayne	16	24	.....	1	.....	.....	.....	.....	.....	.....	16	25
Williams	8	6	.....	.....	.....	.....	.....	.....	.....	.....	8	6
Wood	23	27	.....	.....	.....	.....	.....	.....	.....	.....	23	27
Wyandot	12	15	.....	.....	.....	.....	1	.....	.....	1	13	16
Total	1 664	1,992	117	112	43	48	48	43	56	54	2,388	2,653

Class III.—Local Diseases.

Order 1.—*Nervous System.*

Counties.	1. Paralysis.		2. Convulsions.		3. Encephalitis (inflammation of brain tissue).		4. Apoplexy.	
	M.	F.	M	F.	M.	F.	M.	F.
Adams	4	7	1	.....	1	3	2	.....
Allen	3	8	3	1	4	3	2	3
Ashland	10	5	2	.....	1	1	4	1
Ashtabula	14	13	.....	1	.....	.....	4	2
Athens	11	8	5	3	3	5	2	.....
Auglaize	4	1	3	3	2	2	.....	.....
Belmont	9	8	3	5	16	5	.....	.....
Brown	12	6	.....	1	1	2	1	.....
Butler	6	6	6	4	4	4	.....	.....
Carroll	8	7	1	1	2	1	.....	.....
Champaign	8	7	5	2	.....	.....	3	2
Clark	13	10	8	5	5	4	4	4
Clermont	10	10	.....	.....	3	1	1	1
Clinton	11	3	2	.....	2	4	2	3
Columbiana	16	14	7	5	8	4	3	2
Coshocton	.....	.....	.....	.....	.....	.....	4	2
Crawford	6	4	3	2	1	.....	2	2
Cuyahoga	56	42	229	112	49	50	25	18
Darke	5	5	3	1	5	7	.....	2
Defiance	3	3	4	3	2	1	1	.....
Delaware	7	10	1	.....	3	1	2	2
Erie	17	7	3	4	5	3	1	.....
Fairfield	5	10	3	3	2	2	1	2
Fayette	3	3	2	1	4	1	.....	1
Franklin	7	3	5	6	13	14	13	3
Fulton	5	5	.....	.....	5	.....	.....	.....
Gallia	5	6	.....	1	.....	.....	.....	.....
Geauga	.....	1	1	2	2	.....	4	1
Greene	5	5	2	.....	2	3	.....	3
Guernsey	5	2	2	3	1	.....	.....	.....
Hamilton	.....	.....	.....	.....	.....	.....	.....	.....
Hancock	5	3	3	1	8	9	.....	1
Hardin	7	3	.....	2	2	1	1	.....
Harrison	2	1	.....	2	.....	2	1	.....
Henry	4	2	6	1	1	.....	.....	.....
Highland	6	2	1	.....	1	1	.....	.....
Hocking	5	3	2	2	1	3	2	.....
Holmes	2	13	.....	.....	.....	.....	.....	.....
Huron	11	7	3	3	4	5	6	2
Jackson	5	3	1	.....	7	2	.....	1
Jefferson	20	12	3	.....	3	5	1	1
Knox	9	4	.....	1	1	2	1	1
Lake	4	4	.....	.....	.....	.....	3	1
Lawrence	.....	7	3	1	5	7	1	.....
Licking	7	4	1	3	2	4	1	1
Logan	6	8	1	2	.....	.....	4	3
Lorain	7	11	4	2	.....	.....	4	2
Lucas	7	8	19	18	8	6	10	3
Madison	2	3	.....	.....	1	.....	2	.....
Mahoning	6	11	9	5	3	1	3	3
Marion	4	2	2	1	2	2	2	.....
Medina	3	10	.....	.....	4	.....	1	.....
Meigs	6	15	.....	.....	.....	.....	.....	1
Mercer	1	2	6	3	.....	.....	.....	.....
Miami	11	8	3	3	7	6	.....	5
Monroe	4	8	1	.....	3	5	.....	1
Montgomery	90	11	.....	.....	11	5	3	1
Morgan	7	9	1	1	4	.....	.....	.....
Morrow	5	4	.....	.....	.....	1	.....	1

Order 1.—*Nervous System*—Continued.

Counties.	1. Paralysis.		2. Convulsions.		3. Encephalitis (inflammation of brain tissue).		4. Apoplexy.	
	M.	F.	M.	F.	M.	F.	M	F.
Muskingum	10	12	2	4	8	5	3	1
Noble	4	1	.....	2	3	1	1	3
Ottawa	2	.....	.....	.....	3	4	1	1
Paulding	2	1	.....	.....	4	1	.....	.....
Perry	5	3	.....	.....	.....	.....	.....	1
Pickaway	4	5	1	1	.....	.....	.....	1
Pike	3	.....	.....	3	7	6	.....	.....
Portage	9	12	2	.....	2	2	3	3
Preble	6	7	4	1	.....	1	2	1
Putnam	8	2	.....	.....	4	2	.....	.....
Richland	12	10	2	6	3	3	3	4
Ross	3	6	3	5	10	6	2	2
Sandusky	5	4	3	2	.....	.....	2	2
Scioto	4	3	.....	2	6	4	.....	.....
Seneca	9	7	.....	1	.....	.....	2	1
Shelby	2	2	1	1	2	4	2	3
Stark	23	22	12	13	5	6	4	2
Summit	14	11	13	6	7	5	5	1
Trumbull	16	13	1	4	2	1	1	2
Tuscarawas	13	15	2	3	2	1	1	.....
Union	5	2	.....	.....	1	.....	1	1
Van Wert	4	.....	.....	2	.....	5	4	2
Vinton	1	2	.....	.....	.....	.....	.....	.....
Warren	4	6	.....	.....	.....	2	2	1
Washington	16	8	4	1	3	2	2	1
Wayne	8	10	1	1	3	5	6	.....
Williams	3	7	.....	.....	1	2	.....	1
Wood	2	2	1	1	.....	.....	.....	1
Wyandot	6	4	2	.....	2	4	1	2
Totals	717	574	427	279	302	260	175	119

Order No. 1.—*Nervous System*—Continued.

Counties.	5. Meningitis (inflammation of brain covering).		6. Myelitis (inflammation of spinal cord).		8. Epilepsy.		9. Insanity.		Totals.	
	M.	F.	M.	F.	M.	F.	M.	F.	M.	F.
Adams				1	2	1			10	12
Allen	2	1			2		1		17	16
Ashland				1			1		18	8
Ashtabula			1	1			1	1	22	19
Athens	3	1	1	1	2	1	7	7	34	27
Auglaize	1	3	8	6	6	3			26	18
Belmont		1	7	3	1		1		37	22
Brown	6	6		1		1	1		23	18
Butler	3	6		1					20	21
Carroll	4	3		1				1	15	14
Champaign			1	2	1		2		20	13
Clark			1	2	1		1		35	26
Clermont	2		3	1	3	1	1		24	14
Clinton		1	1	1	3				21	14
Columbiana	7	4	1						43	29
Coshocton	5	6	2	5	1	3	2	1	14	17
Crawford		1		1	1				13	11
Cuyahoga	5	7	1	1	14	8	9	3	399	247
Darke	9	6	2	5	1	1	1	1	26	28
Defiance			2						12	7
Delaware									14	13
Erie	2	3	3						31	18
Fairfield	2	2	3	3	2	2	1		20	24
Fayette		1	1						11	7
Franklin	6	8			15	3	3	2	62	39
Fulton	1						1		12	5
Gallia			1	1	1				7	8
Geauga		3							7	7
Greene			1	1		2	4		15	16
Guernsey				1				1	10	7
Hamilton									725	510
Hancock	1		5	1					22	15
Hardin	1	3	3	2					14	11
Harrison	1				1				6	6
Henry	4						1		16	3
Highland	2	3	2						12	7
Hocking		2		3		3		1	10	17
Holmes	4	5		3			1		7	18
Huron		1		2		1	1	2	25	23
Jackson	8	2	1	5					22	13
Jefferson	3	1	1	1		1		1	34	22
Knox	4	2		2	1	1			17	13
Lake	5				1	1	1	2	14	8
Lawrence	3	2	4	4					16	25
Licking	3	2	1			3			15	18
Logan	2								13	13
Lorain	4	3			1				20	18
Lucas	7	5	1	2	2	2			62	53
Madison							1		6	3
Mahoning	4		1	2		1		1	26	24
Marion				4					10	9
Medina	1	1							10	12
Meigs	2	1	1	1	1	1			10	19
Mercer	1	3			1	1			10	9
Miami		8	2	1	1		1		26	26
Monroe			2		2	1		1	13	16
Montgomery	17	12			8	4			139	41
Morgan						1			12	12
Morrow	1	2	1			1			7	9
Muskingum	5	2	2	1	1				32	25
Noble			1	1		1			9	9
Ottawa			1	1					7	6
Paulding	2	1	1	1					9	4

Order No. 1.—*Nervous System*—Concluded.

Counties.	5. Meningitis (inflammation of brain covering).		6. Myelitis (inflammation of spinal cord).		8. Epilepsy.		9. Insanity.		Totals.	
	M.	F.	M.	F.	M.	F.	M.	F.	M.	F.
Perry	1	1	...	...	...	1	...	...	7	6
Pickaway	7	3	1	1	1	...	...	...	14	11
Pike	2	...	1	...	...	...	1	...	15	9
Portage	2	2	1	...	...	1	...	...	20	20
Preble	2	1	...	...	...	...	...	...	15	12
Putnam	...	...	...	...	2	1	...	...	15	6
Richland	1	3	...	...	...	...	...	...	23	28
Ross	2	...	...	...	1	...	...	...	23	20
Sandusky	3	...	1	...	1	1	...	...	16	9
Scioto	...	...	...	...	...	...	...	...	10	12
Seneca	...	...	1	...	...	...	...	...	13	9
Shelby	1	1	...	...	...	1	...	...	9	12
Stark	3	4	1	1	1	1	2	...	54	51
Summit	5	2	4	1	...	...	...	...	48	27
Trumbull	...	...	...	...	2	...	...	...	24	20
Tuscarawas	5	5	1	4	2	1	...	...	26	30
Union	3	6	3	2	1	...	...	1	15	12
Van Wert	4	1	...	...	...	...	1	...	13	10
Vinton	...	...	...	...	...	...	...	...	1	2
Warren	6	4	1	...	...	...	...	2	13	15
Washington	...	1	...	...	1	...	...	...	26	14
Wayne	...	...	...	...	...	3	...	...	18	19
Williams	...	...	...	...	...	...	...	...	4	10
Wood	...	...	...	...	...	...	...	...	3	4
Wyandot	...	1	...	...	1	1	...	1	12	13
Totals	190	154	85	86	89	60	47	29	2,831	2,123

CLASS III.—LOCAL DISEASES—Order 1—*Nervous System.*

No. 7. *Locomotor Ataxia* (Tabes Dorsalis).—Brown county, 1 female; Clark county, 1 male, 1 female; Cuyahoga county, 5 males, 6 females; Guernsey county, 1 male; Medina county, 1 male, 1 female; Monroe county, 1 male; Preble county, 1 male; Richland county, 1 male, 2 females.

No. 10. *Tumor of Brain.*—Athens county, 1 female; Auglaize county, 2 males; Brown county, 2 males; Clark county, 1 male; Clermont county, 1 male; Clinton county, 1 female; Cuyahoga county, 5 males; Erie county, 1 female; Fairfield county, 1 male; Green county, 1 female; Guernsey county, 1 male; Highland county, 1 female; Jefferson county, 2 males; Lawrence county, 4 females; Licking county, 1 female; Perry county, 1 male; Pike county, 1 male; Portage county, 1 male; Preble county, 1 female; Putnam county, 1 female; Richland county, 1 male; Ross county, 1 male, 1 female; Sandusky county, 1 male; Scioto county, 1 female; Seneca county, 1 male; Shelby county, 1 male; Stark county, 2 males, 1 female; Summit county, 1 female; Union county, 1 male; Washington county, 1 female.

No. 11. *Tetanus* (Lock-jaw).—Ashtabula county, 2 males, 1 female; Butler county, 1 male; Columbiana county, 1 male; Crawford county, 1 female; Cuyahoga county, 1 male; Delaware county, 1 male; Fayette county, 1 male; Greene county, 1 male, 1 female; Harrison county, 1 male; Jefferson county, 1 male; Knox county, 1 male; Mercer county, 1 male; Miami county, 1 male; Montgomery county, 10 males, 8 females; Muskingum county, 1 male; Putnam county, 1 male; Ross county, 1 male; Scioto county, 2 females; Trumbull county, 2 males; Tuscarawas county, 1 female.

No. 12. *Chorea* (St. Vitus' Dance).—Clinton county, 1 female; Harrison county, 1 female; Lucas county, 8 males, 9 females; Morgan county, 1 female; Stark county, 1 male, 1 female.

CLASS III.—LOCAL DISEASES—Continued.

Order 2.—*Organs of Circulation.*

Counties.	1. Valvular diseases of the heart.		2. Hypertrophy of heart.		3. Fatty and granular degeneration of heart.		5. Atrophy of heart.		7. Other diseases of heart.		Totals.	
	M.	F.	M.	F.	M.	F.	M.	F.	M.	F.	M.	F.
Adams	8	2				1			1	1	9	4
Allen	1	5	1	1	2			1	2	4	6	11
Ashland	5	6			1				1		7	7
Ashtabula	1	4	9	3	1	3	10	2	11	6	38	23
Athens									15	10	16	10
Auglaize							1		3	4	4	4
Belmont									16	11	16	11
Brown				1					6	6	7	7
Butler	6	2			1			1	6	7	13	10
Carroll		1		2					3	2	3	5
Champaign	3	3	1	1					3	3	7	8
Clark							2		7	8	11	8
Clermont	1	1	3	2			1		7	5	13	8
Clinton	1								4	4	5	5
Columbiana					1			1	22	28	25	31
Coshocton					3	5					4	6
Crawford					3	4	2	4	4	6	10	14
Cuyahoga	55	43	9	6	7	5		1	22	25	94	83
Darke	1	3		1					5	10	7	14
Defiance					1				8	1	9	1
Delaware	3	1				3	1	3	7	4	11	13
Erie									23	6	25	6
Fairfield	1	2		1					11	6	13	10
Fayette		2							4	4	4	6
Franklin									22	18	22	18
Fulton									10	6	10	6
Gallia									10	11	10	11
Geauga					8	11			2		10	11
Greene	2	3					1	1	6	7	10	11
Guernsey	7	6	1	1	1		1			5	14	12
Hamilton											200	145
Hancock	2		1						10	10	13	10
Hardin	4	7	3	2			2		2		12	10
Harrison	1	1				1	1	1	1	1	3	4
Henry	6	3			1						13	4
Highland	3	1					1	2	8	10	13	13
Hocking	6	8		1						1	6	10
Holmes	4				2	2			1		7	2
Huron									17	15	17	15
Jackson	2						1		7	11	10	11
Jefferson	9	8			1				2	4	13	14
Knox		1			6	3	1		9	11	16	15
Lake				4		2			7	5	7	11
Lawrence	7	4			1				2	1	10	5
Licking		1					7	1	11	12	18	14
Logan									1	1	1	1
Lorain									21	14	21	14
Lucas	1								30	25	31	25
Madison	1	2							5	3	6	5
Mahoning								1	14	11	14	12
Marion	3	2							1	3	4	5
Medina	4	3	3	1				3	2	2	10	9
Meigs			1	1					9	2	12	4
Mercer									6	4	6	4
Miami	12	8							2		14	8
Monroe	1				1	1			5	6	7	7
Montgomery	18	17	20	11	16	5					68	36
Morgan	1								1		6	5
Morrow	2	3			1	1			7	5	11	9
Muskingum	1	2	1		1				12	13	15	15
Noble	2	1	1						7	6	10	7

Order 2—*Organs of Circulation*—Concluded.

Counties.	1. Valvular diseases of the heart.		2. Hypertrophy of heart.		3. Fatty and granular degeneration of heart.		5. Atrophy of heart.		7. Other diseases of heart.		Totals.	
	M.	F.	M.	F.	M.	F.	M.	F.	M.	F.	M.	F.
Ottawa	.....	.....	.....	.....	.....	.....	.....	.....	6	6	6	6
Paulding	3	6	.....	.....	.....	.....	.....	.....	.....	.....	3	6
Perry	.....	.....	.....	.....	.....	.....	.....	.....	7	11	7	11
Pickaway	2	.....	.....	.....	.....	.....	.....	.....	5	2	7	2
Pike	.....	1	.....	.....	.....	.....	.....	.....	10	2	12	5
Portage	10	7	.....	.....	4	4	.....	.....	8	6	22	17
Preble	4	6	1	2	1	.....	3	1	.....	.....	11	10
Putnam	.....	.....	.....	.....	.....	.....	.....	.....	6	5	6	5
Richland	.....	1	.....	.....	.....	.....	.....	.....	7	11	7	12
Ross	2	4	2	.....	.....	.....	.....	1	13	8	18	13
Sandusky	4	1	1	1	.....	.....	2	.....	1	1	8	3
Scioto	17	9	.....	.....	.....	.....	.....	.....	.....	.....	17	9
Seneca	.....	1	.....	.....	.....	1	.....	.....	10	11	10	13
Shelby	2	1	.....	.....	.....	.....	.....	1	2	5	4	7
Stark	4	2	1	1	.....	.....	2	1	21	12	28	16
Summit	10	10	2	.....	.....	.....	.....	1	2	2	14	15
Trumbull	6	8	.....	.....	4	7	1	.....	1	3	13	21
Tuscarawas	2	1	.....	1	.....	.....	.....	.....	17	13	19	15
Union	.....	.....	1	.....	.....	.....	1	.....	6	5	8	5
Van Wert	12	6	.....	.....	.....	.....	.....	.....	.....	.....	12	6
Vinton	.....	1	.....	2	.....	.....	.....	.....	3	6	3	9
Warren	5	2	.....	.....	2	1	3	.....	6	9	17	14
Washington	.....	1	5	4	.....	.....	.....	.....	11	13	17	18
Wayne	11	.....	.....	.....	.....	.....	1	3	1	3	15	9
Williams	3	3	.....	.....	.....	.....	.....	.....	6	9	9	12
Wood	6	6	.....	.....	.....	.....	3	.....	1	1	10	7
Wyandot	2	2	.....	.....	.....	.....	.....	.....	.....	.....	6	4
Totals	290	235	67	50	70	60	48	30	591	528	1,336	1,093

CLASS III.—LOCAL DISEASES.—Order 2.—*Organs of Circulation.*

No. 4. *Endocarditis.*—Ashland county, 1 female; Ashtabula county, 1 male; Brown county, 1 male; Columbiana county, 1 male; Crawford county, 1 male; Cuyahoga county, 2 females; Guernsey county, 1 male; Henry county, 1 male, 1 female; Jefferson county, 1 male; Pike county, 1 female; Ross county, 1 male; Summit county, 1 female; Trumbull county, 1 female

No. 6. *Pericarditis.*—Ashtabula county, 2 females; Coshocton county, 1 male, 1 female; Darke county, 1 male; Guernsey county, 2 males; Highland county, 1 male; Meigs county, 1 male; Morgan county, 4 males, 5 females; Pike county, 1 male; Preble county, 2 males; Trumbull county, 1 male, 2 females; Warren county, 1 male, 2 females; Wyandot county, 4 males, 2 females.

No. 8. *Aneurism.*—Ashtabula county, 2 males; Cuyahoga county, 1 female; Delaware county, 1 female; Green county, 1 male; Hardin county, 1 male, 1 female; Jefferson county, 2 females; Preble county, 1 female; Summit county, 1 female; Wayne county, 2 males, 3 females.

No. 9. *Angina Pectoris*—Ashtabula county, 1 female; Champaign county, 1 female; Clark county, 2 males; Columbiana county, 1 male, 1 female; Cuyahoga county, 1 male; Delaware county, 1 female; Meigs county, 1 female; Morrow county, 1 male; Pike county, 1 male, 1 female.

No. 10. *Hæmatophilia* (Hœmorrhagic Diathesis).—Columbiana county, 1 female; Erie county, 1 male; Fairfield county, 1 female; Meigs county, 1 male; Montgomery county, 14 males, 3 females; Washington county, 1 male.

No. 11. *Atheroma.*—Ashtabula county, 1 male, 2 females; Clermont county, 1 male; Henry county, 5 males; Medina county, 1 male.

No. 12 *Arteritis*—Ashtabula county, 1 male; Guernsey county, 1 male.

No. 13. *Phlebitis* (including thrombus and embolus).—Ashtabula county, 1 male; Athens county, 1 male; Clinton county, 1 female; Erie county, 1 male; Fairfield county, 1 male.

CLASS III.—LOCAL DISEASES—Continued.

Order 3.—*Respiratory Organs.*

Counties.	1. Pneumonia.		2. Congestion of lungs.		3. Hydrothorax (dropsy of chest).		4. Pleuritis (pleurisy).		5. Bronchitis.		6. Laryngitis.		13. Other diseases of throat and lungs.		Totals.	
	M.	F.	M.	F.	M.	F.	M.	F.	M.	F.	M.	F.	M.	F.	M.	F.
Adams	14	11		2	2	1			1						17	14
Allen	6	11		1		2								1	6	15
Ashland	2	5	3	2	4	5							2	2	11	14
Ashtabula	22	17	3	2	1		1						3	4	30	23
Athens	9	14	5	1	2	7		1		1			1	1	17	25
Auglaize	2		7	4	6	7			4				1	1	20	12
Belmont	27	22	4							1			10	11	41	34
Brown	12	14			1	1			1	2		1			14	18
Butler	4	9	1	4					2	1			4		11	14
Carroll	8	4		1	2				1	4			1	2	12	11
Champaign	6	3	2	3						1			1	1	9	8
Clark	12	9	1	1									7	2	20	12
Clermont	19	17	1	1	3	2			2	2			2	1	27	23
Clinton	5	7	1	2		1	1		1	2	3		1		12	12
Columbiana	31	26	7	3					2	1				1	40	31
Coshocton	14	16											3	2	17	18
Crawford	5	5		2										4	5	11
Cuyahoga	149	134	63	45	2	2	2	4	53	39	2	4	39	41	310	269
Darke	4	9	2	1	1	4			1	1		1	2	1	10	17
Defiance	6	4			4	2			2				4	3	16	9
Delaware	5	10	1		1	2	1	1		2			1	1	9	16
Erie	10	10	3	2	5	2		1	1				1		20	15
Fairfield	11	7	1		1	2			1	2					14	11
Fayette	7	5			2	1			1	2					10	8
Franklin	24	11	6	2	7	1			12	5			22	25	71	44
Fulton	4	3	3	1		2				1					7	7
Gallia	1	3			3	2	1			2	1		3	2	9	9
Geauga	2	1			3	1									5	2
Greene	8	11	1			2			1				2	3	12	16
Guernsey	4	2							1				10	1	15	3
Hamilton															450	400
Hancock	11	10	7										2	2	20	12
Hardin	5	8	1	4	2	1	1		1		1	2			11	15
Harrison	4	6	4	5										1	7	12
Henry	4	10							1	2			2		8	12
Highland	7	10	2	2	4	5		1		1					13	19
Hocking	8	3		3	5	3									13	9
Holmes	10	5	3	2					1						14	7
Huron	16	7		1						2			4	6	20	16
Jackson	10	8		1	1	3			3	3		1			14	16
Jefferson	24	30			2	3			2	1			3	1	31	35
Knox	5	8				2	1			1			6	7	12	18
Lake	4	6	4	5		1	1						2	2	11	14
Lawrence	11	7	1	3	2	5			3	3				2	17	20
Licking	12	9	3	7		1		1	1	3			2	1	18	22
Logan	6	4													6	4
Lorain	10	4	2	1					1	1			6	2	19	8
Lucas	13	17	8	3	8	7	1		11	4			24	28	65	59
Madison	9	3		2											9	5
Mahoning	19	14	1	2	5	2	4	1	2	4			14	5	45	28
Marion	4	1	1										2		7	1
Medina	5	5	1	1		1			1				1		8	7
Meigs	10	17	2	2	4	2			5	3		1			21	25
Mercer	2	8	1	1				1					1	5	4	15
Miami	3	3		5	6	5	1						2		12	13
Monroe	5	5	5	3	1			1	1		1				13	9
Montgomery	30	18							11	8	6	4	10	9	57	39
Morgan	4	4	2	1	1					1				1	7	7
Morrow	10	6	2					1						2	12	9
Muskingum	13	9	3	1	1	5	2		4				4	6	27	21

Order 3.—*Respiratory Organs*—Concluded.

Counties.	1. Pneumonia.		2. Congestion of lungs.		3. Hydrothorax (dropsy of chest).		4. Pleuritis (pleurisy).		5. Bronchitis.		6. Laryngitis.		13. Other diseases of throat and lungs.		Totals.	
	M.	F.	M.	F.	M.	F.	M.	F.	M.	F.	M.	F.	M.	F.	M.	F.
Noble	12	5	.....	.....	.....	2	.....	.....	1	.....	.....	.....	.....	1	13	8
Ottawa	.....	1	.....	.....	.....	3	.....	.....	1	1	.....	.....	4	6	5	11
Paulding	.....	1	.....	1	1	.....	.....	2	.....	.....	.....	.....	1	1	2	5
Perry	2	4	1	.....	.....	.....	.....	.....	.....	2	.....	.....	5	14	8	20
Pickaway	4	4	5	1	.....	.....	.....	.....	.....	.....	.....	.....	5	2	14	7
Pike	4	2	.....	3	2	3	.....	.....	.....	2	.....	.....	1	.....	7	10
Portage	13	8	3	3	4	9	.....	.....	.....	.....	.....	1	.....	.....	20	21
Preble	.....	6	.....	.....	1	3	.....	.....	1	1	.....	.....	.....	.....	2	10
Putnam	4	7	4	1	1	4	.....	.....	.....	1	.....	.....	.....	.....	9	13
Richland	11	5	3	4	1	5	1	1	1	.....	.....	1	2	.....	19	16
Ross	5	6	3	.....	6	7	.....	.....	.....	.....	.....	.....	3	1	17	14
Sandusky	7	4	3	.....	1	.....	.....	.....	1	.....	.....	.....	2	.....	14	4
Scioto	3	7	9	7	.....	.....	.....	.....	1	.....	.....	.....	.....	.....	13	14
Seneca	1	1	.....	1	.....	.....	.....	.....	2	1	.....	.....	.....	.....	3	3
Shelby	2	.....	6	3	.....	.....	.....	.....	.....	.....	.....	.....	2	.....	10	3
Stark	11	7	12	14	2	10	.....	.....	4	4	.....	1	4	2	33	38
Summit	35	35	1	.....	.....	.....	2	1	3	4	.....	.....	.....	.....	41	40
Trumbull	13	24	5	4	1	4	.....	.....	1	.....	.....	.....	1	2	21	34
Tuscarawas	11	12	7	3	5	3	.....	.....	4	.....	.....	1	8	9	35	28
Union	2	1	.....	1	1	.....	1	.....	.....	.....	.....	.....	7	3	11	5
Van Wert	4	1	5	3	.....	.....	.....	.....	2	.....	.....	.....	.....	.....	11	4
Vinton	1	2	4	4	1	.....	.....	.....	1	.....	.....	.....	2	.....	9	6
Warren	7	13	.....	2	1	1	.....	.....	1	1	.....	.....	2	7	11	24
Washington	14	5	.....	1	1	3	.....	.....	.....	1	.....	.....	.....	1	15	11
Wayne	5	9	3	2	1	.....	.....	1	1	2	.....	.....	1	.....	11	14
Williams	13	11	3	3	2	2	.....	1	1	2	.....	.....	2	.....	21	19
Wood	3	2	1	3	.....	.....	.....	.....	5	3	.....	.....	.....	.....	9	8
Wyandot	.....	.....	.....	3	.....	.....	.....	.....	.....	.....	.....	.....	2	.....	2	3
Totals	894	828	246	202	124	154	21	19	166	131	14	18	259	239	2,174	1,991

CLASS III.—LOCAL DISEASES—Continued.

Order 4.—*Digestive Organs.*

Counties.	1. Enteritis (catarrh of bowels).		2. Ascites (dropsy of abdomen).		3. Gastritis (catarrh of stomach).		4. Hespatitis (inflammation of liver).		5. Peritonitis.		6. Jaundice.		7. Hernia (rupture).		Other diseases of digestive tract.		Totals.	
	M.	F.	M.	F.	M.	F.	M.	F.	M.	F.	M.	F.	M.	F.	M.	F.	M.	F.
Adams	2		1		3		1								3	1	10	1
Allen		1	3	2	3			1				1			1		7	5
Ashland				1	1	3	2	3	1			1		1	4	4	8	13
Ashtabula				3	1	2	2	2		1					3	6	6	14
Athens			1	1		2						1	1			2	2	6
Auglaize						2		1							1		1	3
Belmont			6	3	1						2	1			14	14	23	18
Brown	1		4	3	1	1	5				1	1			5	8	17	13
Butler		1	4	2	1			2					1	3		3	6	11
Carroll	1				4	3	1							1		4	6	8
Champaign		1	5		1		2	2	1						3	4	12	7
Clark	2	8	3	3	1	1	2	1					2	1	3	4	13	18
Clermont	1		2	2				2		1					4	3	7	8
Clinton	1		1	3	1	4		2		2	2				1	2	6	13
Columbiana	2	4	3	10	8	3	3	2				2			7	8	23	29
Coshocton	7	7											4	5	1	1	12	13
Crawford			1						1		1		4		3		12	
Cuyahoga	36	35	18	20	22	11	18	10	22	12	2	4	3	5	55	52	176	149
Darke	5	2		2	2	1			1	2		1	1		3	2	12	10
Defiance			3	2		1					3		1		1		8	3
Delaware	4	6	1		2				1	2			1			1	9	9
Erie	2		10	5	2		4	3		2				1	3	6	21	17
Fairfield	2	4	2	3	1	2	1		1	3							7	12
Fayette			2	2			1								4	4	7	6
Franklin							3	1	16	3			4		23	2	46	6
Fulton	2	1	2	1	3											1	7	3
Gallia					1	2							1		4	6	6	8
Geauga																		
Greene	1	1	5	3	1		1		1	1	1			1	6	8	16	14
Guernsey					1	2	1	2		4					2	2	4	10
Hamilton																	270	243
Hancock	3		5	3	3	1	1								7	5	19	9
Hardin	1			1							1			1		1	2	3
Harrison						1										1		2
Henry	4	2				3			3	3			1				8	8
Highland	1						1			1		1			4	2	6	4
Hocking			3			3	1					1			3	1	7	5
Holmes			1											1	1		2	1
Huron			6	5	1			1	1	1					7	6	15	13
Jackson	1		3	1	1	1	1		1	3			2		3	2	12	7
Jefferson		1	2	8	9	17		1		2			1		6	6	18	35
Knox				2		2	1				1		1		1	2	4	6
Lake								1							1	2	1	3
Lawrence	2			3	8			1				1	1				11	5
Licking	1	1	3	2	6	3	1		1	3	1				1	3	14	12
Logan			5	5											1		6	5
Lorain	2	6	2	5			2	2							1	2	7	15
Lucas	3				2	1	2	1	4	5	1		1	1	18	22	31	30
Madison			6						1	1	1				2	1	10	2
Mahoning				1	2		2			1		1			8	10	12	13
Marion		2	4				2		3						3		10	4
Medina	3		2				1			2		1				3	6	6
Meigs			2	2		2	1					1			2	1	5	6
Mercer				2		1	1								2	2	3	5
Miami	2	2			2	4		2			1	1	3			4	8	13
Monroe			2	2				1							9	3	11	6
Montgomery			4	4	19	21	3	3			2	1			12	12	40	41
Morgan			1			2	1	1							2	4	4	7
Morrow			1	5		2	1	1				1				1	2	10

Order 4.—*Digestive Organs*—Concluded.

Counties.	1. Enteritis (catarrh of bowels).		2. Ascites (dropsy of abdomen).		3. Gastritis (catarrh of stomach).		4. Hespatitis (inflammation of liver).		5. Peritonitis.		6. Jaundice.		7. Hernia (rupture).		Other diseases of digestive tract.		Totals.	
	M.	F.	M	F.	M.	F.	M.	F.	M.	F.	M.	F.	M.	F.	M.	F.	M.	F.
Muskingum	.....	.....	4	4	....	...	3	2	1	.....	5	1	.....	1	5	7	18	15
Noble	1	.....	.....	.....	2	2	2	1	1	1	.....	2	.....	1	2	2	8	9
Ottawa	.....	....	.....	.....	.	....	....	....	1	2	.....	....	.....	.....	6	3	7	5
Paulding	....	.....	.....	.....	....	....	1	....	...	.....	....	...	.....	.....	3	3	4	3
Perry	.....	.....	8	2	.....	.....	.....	...	.....	.....	....	....	1	.....	1	4	10	6
Pickaway	.....	1	1	1	....	.....	.....	3	.....	1	1	.....	2	....	3	2	7	8
Pike	....	....	3	1	2	.....	1	1	....	....	.....	....	.....	1	.....	.....	6	3
Portage	.....	.....	.....	.....	1	....	.....	2	..	.....	....	.....	....	....	7	1	8	3
Preble	1	....	1	2	1	....	1	....	.....	....	.....	1	.....	....	1	5	5	8
Putnam	....	.....	.....	.....	....	....	..	.....	....	....	....	.....	....	....	.....	.....	.....	.....
Richland	....	.....	3	3	.....	1	1	1	.....	....	2	.....	.....	.....	3	1	9	6
Ross	..	.....	4	3	1	2	2	2	.....	2	1	....	.....	....	1	2	9	11
Sandusky	1	.....	2	2	1	....	.....	.....	....	.....	.....	.....	....	.....	1	2	5	4
Scioto	.....	4	.....	.....	.....	2	1	2	.....	....	.....	.....	....	.....	.....	.....	1	8
Seneca	3	.....	1	4	4	4	1	2	.....	.....	1	1	.....	.....	.....	.....	10	11
Shelby	3	3	3	4	.....	1	.....	.....	..	....	.....	.....	..	.....	1	2	7	10
Stark	1	3	4	6	....	2	3	2	2	9	3	....	1	2	12	7	26	31
Summit	2	1	3	13	1	1	5	2	9	6	.....	4	.....	....	4	3	24	30
Trumbull	2	1	2	6	2	4	1	2	....	.....	.....	1	.....	....	5	5	12	19
Tuscarawas	.....	1	2	3	....	1	1	1	2	4	.....	....	.....	....	2	3	7	13
Union	.....	.....	.....	....	....	1	2	.....	.....	.....	1	.....	.....	....	5	1	8	2
Van Wert	....	.....	.....	.....	...	.....	1	1	.....	.....	.....	....	.....	.....	3	1	4	2
Vinton	1	.....	2	1	1	....	1	1	1	.....	.....	.....	.....	.....	1	2	7	4
Warren	5	1	....	1	3	5	1	1	1	.....	...	....	....	.....	1	.....	11	8
Washington	1	1	4	2	2	6	2	1	1	....	.....	2	...	1	3	2	13	15
Wayne	6	4	14	4	1	2	3	...	....	....	....	.....	.....	.....	1	.....	25	10
Williams	.....	.....	.....	....	1	....	2	1	.....	....	.....	1	1	.....	4	5	8	7
Wood	.....	.....	7	6	....	.....	.....	....	.....	....	...	.....	....	....	.....	.....	7	6
Wyandot	.....	1	3	2	....	1	3	.....	2	1	....	.....	....	.....	1	3	9	8
Totals	119	106	200	192	137	139	107	77	80	81	34	34	38	27	324	310	1,309	1,211

CLASS III—LOCAL DISEASES—Continued.

Counties.	Order 5.—*Urinary Organs.*								Order 6—*Generative Organs.*			Order 8.—*Integumentary System.*			
	1. Chronic Nephritis (Bright's disease)		2. Acute Nephritis (inflammation of kidneys).		3. Calculus (stone or gravel).		4. Cystitis (inflammation of bladder)		1. Metritis (hysteritis—inflammation of womb).	2. Ovarian tumor.	3. Uterine tumor.	1. Abscess		3. Other skin diseases	
	M.	F.	M.	F.	M.	F.	M.	F.	F.	F.	F.	M.	F.	M.	F.
Adams	4	1								3			1	1	
Allen	1		1		2					1					
Ashland	10			1	1		1				2				
Ashtabula	6	7	5				2			1		1		2	3
Athens				1			2								
Auglaize	2	1							1				1		
Belmont	11	2					1						1		
Brown	3		1		1					1		1	1		
Butler	4	1									1				
Carroll	2	1	1									1			
Champaign	1	1	1	1						1					
Clark	10	4										1	1		
Clermont	7	1	3				1						1		
Clinton			2								1				
Columbiana	10	2	4	1			1						2	1	
Coshocton	8	4			7		2	6		2					
Crawford	7	4								1					
Cuyahoga	12	17	14	16			5		5	6	7	4	15	4	
Darke		2					1			1					
Defiance	2	1						1		1			3		
Delaware	3		1						2	2					
Erie	7	1	1	2								2			
Fairfield	2		1		1		2	1				1	1		
Fayette	1	1										1			
Franklin	7	1	6	3	1							7	7		
Fulton	3	1					1		1			1	1		
Gallia	2			1							1			1	1
Geauga	2	6													
Greene	1	1		1				1		1			1		
Guernsey	4	2										2			
Hamilton															
Hancock	8	1	2	1											
Hardin	3	1					1		3	1	1				
Harrison										1					
Henry	4	4	1		1								1		
Highland	2	2			1										
Hocking	3	1		1			1			1					
Holmes	7	2			1		1		1						
Huron	5	1								2					
Jackson	1	1	6	1	2	1	2	1			1		1		
Jefferson	1	1	1							3					
Knox	1	1	3	1						1			1		
Lake	1	1			1		1			1					
Lawrence	2														
Licking	1		1	1					2	1			1		
Logan	6	3													
Lorain	4		4				1					1			1
Lucas	6	2	3		1		1			1	1	2	3		1
Madison		1									1				
Mahoning	7	2	2							3		2	1		
Marion	4	2	1				1								
Medina	6	3	1							1	1				
Meigs	4				1	1	1		3						
Mercer	2		1										1	1	1
Miami	5		1				1								
Monroe	1		3												
Montgomery	5	3	6	1	7	2				11				16	14
Morgan	3		1	2									1		
Morrow	6	1			1					1					
Muskingum	7	1	2				1			1	1	1			
Noble	3	1		1			1				1	1			
Ottawa	1	1													
Paulding		1							1				1		
Perry			4	2										2	2

CLASS III—LOCAL DISEASES—Concluded.

Counties.	Order 5—*Urinary Organs.*								Order 6—*Generative Organs.*			Order 8.—*Integumentary System.*			
	1. Chronic Nephritis (Bright's disease).		2. Acute Nephritis (inflammation of kidneys).		3. Calculus (stone or gravel).		4. Cystitis (inflammation of bladder).		1. Metritis (hysteritis—inflammation of womb).	2. Ovarian tumor.	3. Uterine tumor.	1. Abscess.		3. Other skin diseases.	
	M.	F.	M.	F.	M.	F.	M.	F.	F.	F.	F.	M	F.	M.	F.
Pickaway	8	2										1			
Pike	3	1									2			1	
Portage	1		3				2			1		1	1	1	
Preble	1		3				1		1						
Putnam			1		2										
Richland	2	2	2	1		1				1					
Ross	1		3	1	1		1					1	1		
Sandusky	2	1	1	2	1				1	1					
Scioto	2		2	2					1			1			
Seneca	3	4													
Shelby	7	1							2						
Stark	9	10	3				3		1	3					
Summit	9		2									2	2		
Trumbull	8	1	3							3	1				
Tuscarawas	4	2	3		1	1			1		1	1			
Union	4	2		1			1								
Van Wert	2									1		1			
Vinton	1						1					1	1		
Warren	2	2	2	3			1			3		1	2		1
Washington			1				1	1	2	2	1	4	2	4	4
Wayne	5	3	1				1					1			
Williams								1							
Wood	5	1	1												
Wyandot	2										1				
Totals	322	131	115	48	34	6	44	12	28	65	25	44	56	34	28

CLASS III—LOCAL DISEASES—Order 5—*Urinary Organs.*

No. 5. Retention of Urine—Brown county, 1 male; Clermont county, 1 female; Clinton county, 4 males; Cuyahoga county, 5 females; Fairfield county, 1 male; Fayette county, 1 male; Hocking county, 1 male; Lawrence county, 3 males, 1 female; Medina county, 1 male; Morgan county, 1 male; Muskingum county. 1 male; Preble county, 1 male; Ross county, 2 males; Washington county, 2 males, 1 female.

No. 6. Suppression of Urine—Cuyahoga county, 1 male; Geauga county, 1 female; Lucas connty, 1 male; Wayne county, 2 males.

No. 7. Stricture of Urethra—Brown county, 1 female; Franklin county, 3 males; Medina county, 1 male; Portage county, 1 male.

No. 8. Prostatic Disease—Carroll county, 1 male; Clinton county, 1 female; Fairfield county, 1 male; Guernsey county, 5 males, 3 females; Lucas county, 5 males; Union county, 1 female.

Order 7—*Organs of Locomotion.*

No. 1. Inflammation of Joints—Ashland county, 1 male; Cuyahoga county, 2 males; Erie county, 1 female; Fairfield county, 2 males, 1 female; Franklin county, 3 males; Guernsey county, 2 males, 1 female; Hancock county, 1 male, 2 females; Highland county, 1 female; Lorain county, 1 male; Miami county, 1 male, 1 female; Morgan county, 1 female; Union county, 1 male; Vinton county, 2 males, 1 female.

No. 2. Synovitis—Athens county, 1 female.

No. 3. Inflammation of Bone—Clark county, 1 male; Clermont county, 1 male; Delaware county, 1 male; Franklin county, 4 males, 4 females; Geauga county, 1 female; Guernsey county, 2 males; Medina county, 1 female.

No. 4. Periostitis—Washington county, 1 male.

No. 5. Potts Disease—Auglaize county, 1 male; Darke county, 1 male; Guernsey county, 1 male; Mahoning county, 1 male, 1 female; Medina county, 1 female; Paulding county, 1 male, 1 female; Scioto county, 1 male; Summit county, 1 male; Wyandot county, 1 female.

No. 6. *Necrosis* (Dead Bone)—Darke county, 1 female; Warren county, 1 male; Wayne county, 1 emale.

No. 7. Progressive Muscular Atrophy—Cuyahoga county, 2 males, 1 female; Lucas county, 3 males, 1 female; Meigs county, 1 male; Wayne county, 1 male, 1 female.

Order 8—*Integumentary System.*

No. 2. Pemphigus—Huron county, 1 male; Lawrence county, 1 male; Washington county, males; Wayne county, 1 female.

Recapitulation.

Total Number of Deaths—Class III.—Local Diseases.—Orders 5, 6, 7 and 8.

Counties.	Order 5.		Order 6		Order 7.		Order 8.	
	Male.	Female.	Male.	Female.	Male.	Female.	Male.	Female.
Adams	4	1		3			1	1
Allen	4			1				
Ashland	12	1		2	1			
Ashtabula	13	7		1			3	3
Athens	2	1				1		
Auglaize	2	1		1	1			1
Belmont	12	2						1
Brown	6	1		1			1	1
Butler	4	1		1				
Carroll	4	1					1	
Champaign	2	2		1				
Clark	10	4			1		1	1
Clermont	11	2			1			1
Clinton	6	1		1				
Columbiana	15	3					1	2
Coshocton	17	10		2				
Crawford	7	4		1				
Cuyahoga	32	38		18	4	1	8	15
Darke	1	2		1	1	1		
Defiance	2	2		1				3
Delaware	4			4	1			
Erie	8	3				1	2	
Fairfield	8	1			2	1	1	1
Fayette	2	1					1	
Franklin	17	4			7	4	7	7
Fulton	4	1		1			1	1
Gallia	2	1		1			1	1
Geauga	2	7				1		
Green	1	3		1				1
Guernsey	9	5			5	1	2	
Hamilton								
Hancock	10	2			1	2		
Hardin	4	1		5				
Harrison				1				
Henry	6	4						1
Highland	3	2				1		
Hocking	5	2		1				
Holmes	9	2		1				
Huron	5	1		2			1	
Jackson	11	4		1				1
Jefferson	2	1		3				
Knox	4	2		1				1
Lake	3	1		1				
Lawrence	5	1					1	
Licking	2	1		3				1
Logan	6	3						
Lorain	9				1		1	1
Lucas	17	2		2	3	1	2	4
Madison		1		1				
Mahoning	9	2		3	1	1	2	1
Marion	6	2						
Medina	9	3		2		2		
Meigs	6	1		3	1			
Mercer	3						1	2
Miami	7				1	1		
Monroe	4							
Montgomery	18	6		11			16	14
Morgan	5	2				1		1
Morrow	7	1		1				
Muskingum	11	1		2			1	
Noble	4	2		1			1	
Ottawa	1	1						
Paulding		1		1	1	1		1
Perry	4	2					2	2
Pickaway	8	2					1	
Pike	3	1		2			1	

RECAPITULATION—Concluded.

Total Number of Deaths—Class III.—Local Diseases.—Orders 5, 6, 7 and 8—Concluded.

Counties.	Order 5.		Order 6.		Order 7.		Order 8.	
	Male.	Female.	Male.	Female.	Male.	Female.	Male.	Female.
Portage	7	.....	.....	1	.....	.....	2	1
Preble	6	.....	.....	1	.....	.....	.....	.....
Putnam	3	.....	.....	.....	.....	.....	.....	.....
Richland	4	4	.....	1	.....	.....	.....	.....
Ross	8	1	.....	.....	.....	.....	1	1
Sandusky	4	3	.....	2	.....	.....	.....	.....
Scioto	4	2	.....	1	1	.....	1	.....
Seneca	3	4	.....	.....	.....	.....	.....	.....
Shelby	7	1	.....	2	.....	.....	.....	.....
Stark	15	10	.....	4	.....	.....	.....	.....
Summit	11	.....	.....	.....	1	.....	2	2
Trumbull	11	1	.....	4	.....	.....	.....	.....
Tuscarawas	8	3	.....	2	.....	.....	1	.....
Union	5	4	.....	.....	1	.....	.....	.....
Van Wert	2	.....	.....	1	.....	.....	1	.....
Vinton	2	.....	.....	.....	2	1	1	1
Warren	5	5	.....	3	1	.....	1	3
Washington	4	2	.....	5	1	.....	10	6
Wayne	9	3	.....	.....	1	2	1	1
Williams	.....	1	.....	.....	.....	.....	.....	.....
Wood	6	1	.....	.....	.....	.....	.....	.....
Wyandot	2	.....	.....	1	.....	1	.....	.....
Totals	555	212	.....	118	41	25	82	85

Class IV.—Developmental Diseases.

Order 1.—*Developmental Diseases of Adults (Women).* Order 2.—*Developmental Diseases of Old People.* Order 3.—*Developmental Diseases of Children.* Order 4.—*Developmental Diseases of Nutrition.*

Counties.	Order 1.—Developmental diseases of adults (women).			Order 2.—Developmental diseases of old people.		Order 3.—Developmental diseases of children.						Order 4.—Developmental diseases of nutrition.			
	1. Parturition (childbirth, not including puerperal fever).	2 Abortion.	6. Climateric diseases (change of life).	1. Old age.		1. Still born.		2. Premature birth.		3. Teething.		1. Marasmus (wasting, atrophy).		2. Obesity (corpulence).	
	F	F.	F.	M.	F.	M.	F.	M.	F.	M.	F.	M	F.	M	F.
Adams	...	...	...	6	8	11	8	...	2	...	...	...	...	...	...
Allen	7	...	...	10	4	6	4	3	...	...	1	...	...	...	...
Ashland	2	...	...	5	8	3	4	...	...	1	...	...	...	...	...
Ashtabula	1	2	...	11	32	...	3	...	...	...	...	...	...	...	...
Athens	1	...	...	5	11	8	2	4	2	6	...	2	...	...	...
Auglaize	1	...	...	7	8	1	...	...	...	...	...	...	...	...	...
Belmont	2	...	...	17	18	16	11	1	2	...	...	...	...	...	...
Brown	4	...	...	10	13	8	7	6	1	...	...	1	2	...	...
Butler	3	...	1	15	11	2	1	...	...	...	...	2	2	...	...
Carroll	1	...	...	4	5	3	2	1	...	...	...	1	1	...	...
Champaign	4	...	...	12	13	...	2	...	...	...	...	...	...	...	...
Clark	7	...	...	10	10	3	3	...	...	...	...	...	...	...	...
Clermont	1	...	...	16	17	2	4	2	...	...	...	...	...	...	...
Clinton	1	...	...	10	8	2	4	2	4	...	...	...	...	...	...
Columbiana	...	...	...	23	23	4	5	...	...	2	...	...	1	...	...
Coshocton	6	3	...	9	5	1	1	1	2	...	...	...	...	3	...
Crawford	1	...	...	7	10	2	...	...	...	...	...	...	1	...	...
Cuyahoga	8	2	...	153	125	177	164	55	39	11	9	129	88	...	...
Darke	3	2	...	12	3	10	5	5	2	...	...	...	...	...	...
Defiance	...	...	...	7	12	...	1	2	1	...	...	3	1	...	...
Delaware	1	...	...	10	6	1	...	1	1	...	...	1	1	...	...
Erie	3	...	...	10	13	4	4	1	...	2	1	...	...	...	...
Fairfield	1	1	1	16	7	2	1	...	...	1	...	...	...	...	...
Fayette	2	...	...	6	5	9	5	1	1	1	...	...	...	...	...
Franklin	3	...	...	17	27	7	5	1	2	...	...	1	...	...	...
Fulton	2	...	2	2	7	3	3	...	...	...	...	...	...	...	...
Gallia	...	...	...	3	9	...	2	...	...	...	...	...	...	...	...
Geauga	...	...	...	11	7	...	...	...	...	...	...	...	...	...	...
Greene	2	...	1	12	10	1	2	1	...	...	1	...	1	...	...
Guernsey	...	...	...	...	3	...	4	...	...	...	...	...	...	...	...
Hamilton	...	...	...	...	...	...	...	...	...	...	...	...	...	...	...
Hancock	4	...	...	13	5	5	9	5	10	...	...	...	1	...	...
Hardin	...	...	...	3	6	1	2	...	2	...	...	1	...	...	...
Harrison	...	...	...	7	6	2	1	...	...	...	...	...	...	...	...
Henry	1	...	...	8	10	6	4	...	...	...	...	...	...	...	...
Highland	3	2	...	14	8	5	1	3	4	...	...	...	...	...	...
Hocking	...	...	1	6	7	5	6	...	2	...	...	...	...	...	...
Holmes	...	...	...	5	9	3	4	...	...	...	...	...	...	...	...
Huron	2	...	...	23	16	...	...	...	...	1	...	...	...	...	...
Jackson	...	...	...	7	5	9	8	...	2	...	1	...	...	...	...
Jefferson	4	...	1	17	16	10	6	...	...	...	1	...	...	...	...
Knox	1	...	...	6	7	2	...	...	...	...	...	...	...	...	...
Lake	...	...	...	11	17	...	...	...	...	...	...	...	...	...	...
Lawrence	...	2	...	8	3	5	5	1	...	1	...	...	...	...	...
Licking	2	...	...	20	18	1	...	...	...	1	2	...	1	...	...
Logan	...	...	...	7	16	5	3	...	...	...	...	...	...	...	...

Order 1.—*Developmental Diseases, etc.*—Concluded.

Counties.	Order 1.—Developmental diseases of adults (women).			Order 2.—Developmental disease of old people.		Order 3.—Developmental diseases of children.						Order 4.—Developmental diseases of nutrition.			
	1. Parturition (childbirth, not including puerperal fever).	2. Abortion.	3. Climateric diseases (change of life).	1. Old age.		1. Still born.		2. Premature birth.		3. Teething.		1. Marasmus (wasting, atrophy).		2. Obesity (corpulence).	
	F.	F.	F.	M.	F.	M.	F.	M.	F.	M.	F.	M.	F.	M.	F.
Lorain	3			17	17						1				
Lucas	11			17	29	2		3	1	2	3				
Madison	1		1	8	5	1	2		1						
Mahoning	5			15	8	4	3								
Marion	2			4	1	2	1		3		1				
Medina	2			13	17							1			
Meigs	3			5	5	7	8	2		3	2				
Mercer			1	8	5	2	3	3	2	5	1			1	
Miami	5		1	15	26	7	7	2	1			1	1		
Monroe				11	20	2									
Montgomery	47	1		31	30	18	7	1	5			10	7	8	8
Morgan	1	1	1	3	13	4	1		2			1			
Morrow				4	5		2								
Muskingum	3			21	17	3	1								
Noble	1			5	8	4	3	1	1						
Ottawa	2			8	5		1								
Paulding	5			5	1	6		1							
Perry	1			4	10		1								
Pickaway	3			9	12	1	2								
Pike	1	1		6	6	1	7	1		2					
Portage				18	23			2				1			
Preble	2			8	15	3	6			3	1				
Putnam				12	13		5								
Richland	2		1	15	19	3	1			1					
Ross	1		1	8	12	10		6	2						
Sandusky				13	19		2	1	2			1	1		
Scioto	2			9	11	11	10	3							
Seneca	3		1	20	22	1				2					
Shelby	4		1	8	10	2	1	1							
Stark	5		1	29	30	7	3	3	2	1	2	3	2		
Summit	1			21	12		2		2		1				
Trumbull				16	15	2	1		1	2			2		
Tuscarawas	6	1		11	9	5	5		1	2	2	2			
Union	2		1	4	3	2	2	1	2						
Van Wert	3			4	4										
Vinton				4	3	5	2			1					
Warren	3			10	14	4	10								
Washington	4		3	11	9	2	3	2	4	1	4				
Wayne	1		1	13	16	2	2					1			
Williams	1			9	4	3	1								
Wood				6	10	3	3								
Wyandot	1				4	2	4								
Totals	221	18	21	1,049	1,104	476	418	129	111	52	34	162	113	12	8

CLASS IV.—DEVELOPMENTAL DISEASES.—Order I.—*Developmental Diseases of Adults (Women).*

No. 3. Uterine Hæmorrhages.—Fayette county, 1 female: Hancock county, 1 female; Meigs county, 1 female; Richland county, 2 females; Stark county, 1 female.

No. 4. Extra Uterine Pregnancy.—Butler county, 1 female; Cuyahoga county, 2 females.

No. 5. Chlorosis (Green sickness).—Williams county, 1 female.

Order 3.—*Developmental Diseases of Children.*

No. 4. *Spina Bifida.*—Allen county, 2 males; Brown county, 1 male, 1 female; Clark county, 2 males; Clermont county, 1 male, 1 female; Hancock county, 1 female; Jackson county, 1 male, 1 female; Lawrence county, 1 male, 2 females; Meigs county, 3 males, 1 female; Paulding county, 1 male, 1 female; Perry county, 1 male, 1 female; Ross county, 1 male; Shelby county, 1 male; Stark county, 1 female; Tuscarawas county, 1 male; Vinton county, 2 males; Washington county, 1 male, 1 female.

No. 5. Imperforated Anus.—Allen county, 2 females; Cuyahoga county, 3 males, 5 females; Highland county, 2 females.

No. 6. Other Malformations.—Allen county, 1 male, 1 female; Clark county, 5 males, 4 females; Columbiana county, 1 male; Hancock county, 1 male; Highland county, 1 female; Lucas county, 1 male; Madison county, 1 female; Marion county, 1 female; Muskingum county, 1 male; Perry county, 1 female; Pike county, 1 male; Portage county, 1 male; Seneca county 1 male; Shelby county, 1 female; Summit county, 1 male; Washington county, 5 males, 5 females; Wyandot county, 3 females.

No. 7. *Cyanosis* (Morbus Cæruleus).—Cuyahoga county, 1 male, 2 females; Henry county, 1 male; Hocking county, 1, sex unknown; Lucas county, 1 male; Washington county 3 males, 4 females.

RECAPITULATION.

Total Number of Deaths—Class IV—Order 1.—*Developmental Diseases of Adults (Women).* Order 3.—*Developmental Diseases of Childrem.* Order 4.—*Developmental Diseases of Nutrition.*

Counties.	Order 1.	Order 2.		Order 3.		Order 4.	
	F.	M.	F.	M.	F.	M.	F.
Adams	.....	6	8	11	10	.....	.....
Allen	7	10	4	12	8	.....	.....
Ashland	2	5	8	4	4	.....	.....
Ashtabula	3	11	32	.....	3	.....	.....
Athens	1	5	11	18	4	2	.....
Auglaize	1	7	8	1	.....	.....	.....
Belmont	2	17	18	17	13	.....	.....
Brown	4	10	13	15	9	1	2
Butler	5	15	11	2	1	2	2
Carroll	1	4	5	4	2	1	1
Champaign	4	12	13	.....	2	.....	.....
Clark	7	10	10	10	7	.....	.....
Clermont	1	16	17	5	5	.....	.....
Clinton	1	10	8	4	8	.....	.....
Columbiana	.....	23	23	7	5	.....	1
Coshocton	9	9	5	2	3	3	.....
Crawford	1	7	10	2	.....	.....	1
Cuyahoga	12	153	125	247	219	129	88
Darke	5	12	3	15	7	.....	.....
Defiance	.....	7	12	2	2	3	1
Delaware	1	10	6	2	1	1	1
Erie	3	10	13	7	5	.....	.....
Fairfield	3	16	7	3	1	.....	.....
Fayette	3	6	5	11	6	.....	.....
Franklin	3	17	27	8	7	1	.....
Fulton	4	2	7	3	3	.....	.....
Gallia	.....	3	9	.....	2	.....	.....

RECAPITULATION—Concluded.

Counties.	Order 1.	Order 2.		Order 3.		Order 4.	
	F.	M.	F.	M.	F.	M.	F.
Geauga	.....	11	7	.....	.....	.....	.....
Greene	3	12	10	2	3	.....	1
Guernsey	.....	.....	3	.....	4	.....	.....
Hamilton	15	150	130	240	230	123	114
Hancock	5	13	5	11	20	.....	1
Hardin	.....	3	6	1	4	1	.....
Harrison	.....	7	6	2	1	.....	.....
Henry	1	8	10	7	4	.....	.....
Highland	5	14	8	8	8	.....	.....
Hocking	1	6	7	*7	6	.....	.....
Holmes	.....	5	9	3	4	.....	.....
Huron	2	23	16	1	.....	.....	.....
Jackson	.....	7	5	10	12	.....	.....
Jefferson	5	17	16	10	7	.....	.....
Knox	1	6	7	2	.....	.....	.....
Lake	.....	11	17	.....	.....	.....	.....
Lawrence	2	8	3	8	7	.....	.....
Licking	2	20	18	2	2	.....	1
Logan	.....	7	16	5	3	.....	.....
Lorain	3	17	17	.....	1	.....	.....
Lucas	11	17	29	9	4	.....	.....
Madison	2	8	5	1	4	.....	.....
Mahoning	5	15	8	4	3	.....	.....
Marion	2	4	1	2	6	.....	.....
Medina	2	13	17	.....	.....	1	.....
Meigs	4	5	5	15	11	.....	.....
Mercer	1	8	5	10	6	1	.....
Miami	6	15	26	9	8	1	1
Monroe	.....	11	20	2	.....	.....	.....
Montgomery	48	31	30	19	12	18	15
Morgan	3	3	13	4	3	1	.....
Morrow	.....	4	5	.....	2	.....	.....
Muskingum	3	21	17	4	1	.....	.....
Noble	1	5	8	5	4	.....	.....
Ottawa	2	8	5	.....	1	.....	.....
Paulding	5	5	1	8	1	.....	.....
Perry	1	4	10	1	3	.....	.....
Pickaway	3	9	12	1	2	.....	.....
Pike	2	6	6	5	7	.....	.....
Portage	.....	18	23	3	.....	1	.....
Preble	2	8	15	6	7	.....	.....
Putnam	.....	12	13	.....	5	.....	.....
Richland	5	15	19	4	1	.....	.....
Ross	2	8	12	17	2	.....	.....
Sandusky	.....	13	19	1	4	1	1
Scioto	2	9	11	14	10	.....	.....
Seneca	4	20	22	4	.....	.....	.....
Shelby	5	8	10	4	2	.....	.....
Stark	7	29	30	11	8	3	2
Summit	1	21	12	1	5	.....	.....
Trumbull	.....	16	15	4	2	.....	2
Tuscarawas	7	11	9	8	8	2	.....
Union	3	4	3	3	4	.....	.....
Van Wert	3	4	4	.....	.....	.....	.....
Vinton	.....	4	3	8	2	.....	.....
Warren	3	10	14	4	10	.....	.....
Washington	7	11	9	14	21	.....	.....
Wayne	2	13	16	2	2	1	.....
Williams	2	9	4	3	1	.....	.....
Wood	.....	6	10	3	3	.....	.....
Wyandot	1	.....	4	2	7	.....	.....
Totals	285	1,199	1 234	946	835	297	235

* Hocking county, Class IV, Order 3, No. 2, one sex unknown.

Class V.—Violent Deaths.

Order I.—*Accident or Negligence.*

Counties.	Fracture or contusion.		Drowning.		Burn—Scald.		Shot-wound.		Suffocation.		Poison.		Explosion.		Sun-stroke.		Totals.	
	M.	F.	M.	F.	M.	F.	M.	F.	M.	F.	M.	F.	M.	F.	M.	F.	M.	F.
Adams							1										2	
Allen	8			1		1	1	1				2	1		1		12	5
Ashland	2			1								2				1	3	4
Ashtabula	2		1				1					1					4	1
Athens	1		1			1			2		1		2		1		11	1
Auglaize							1					1					3	1
Belmont			5			1	2					1		2		1	7	5
Brown			1	1			3					2					5	3
Butler	6	1	3			1											9	2
Carroll	4								1				1				6	
Champaign	5					1									1		6	1
Clark	11	2	2		3	1							1				18	3
Clermont	6			1		1									1		7	2
Clinton	2		1			1			1				1				5	2
Columbiana	8	3				1	1		1		1	1	1		1		15	5
Coshocton			5										3				10	
Crawford	1		1	1					1				1				4	1
Cuyahoga	58	26	9	6	9	2	4	1	6	7	13	3	4	1			110	47
Darke	4	1					1	1	1						1		9	4
Defiance	4								1								5	
Delaware	2	1				1	1								1		5	3
Erie	1		6	1	1		5	1		1					1		15	3
Fairfield		2	2				1		2								5	2
Fayette	3																3	1
Franklin	6		1				4								1		14	
Fulton	1																1	
Gallia			1	2	1		1						2				5	3
Geauga	1																1	
Greene	2						1		1								4	
Guernsey	5		1														6	
Hamilton																	149	70
Hancock	6	1	1		1	1					1	2					9	4
Hardin	1						1		1								4	
Harrison	1																1	
Henry	6		1	2			1		1	1					1		10	4
Highland	2	2				1	3										7	3
Hocking	5		2			2							1				9	2
Holmes	2					1											2	1
Huron	7		1			1											11	1
Jackson					3	1			2								5	1
Jefferson	14	1	1		2					1	1		1		1		20	2
Knox	1						1					1					3	1
Lake	8	2	3				1										13	2
Lawrence			7			2	1										8	2
Licking			2			1	1			1		1					4	3
Logan																		
Lorain	5		3		1	1									1		11	1
Lucas	22	4	4	1	1	3	3	1				1					30	10
Madison																		
Mahoning	8	5			1								2		1	1	13	6
Marion			1									1					7	1
Medina			1						1	1							2	1
Meigs	1			1	1	2					1						3	3
Mercer	1				2				4	1							7	1
Miami	4	1	3		2	1	1						2		1		13	2
Monroe	4		2														6	
Montgomery	4		17		6	2	2				3	2					34	4
Morgan	2	1	1			1											4	2
Morrow	2	1					1								1		4	1
Muskingum	1	1	4		3	1	1					1			1		10	3
Noble			2	2		1	1										3	4
Ottawa	8	1	1													1	9	2
Paulding			1			1	1										2	6

Order I.—*Accident or Negligence*—Concluded.

Counties.	Fracture or contusion.		Drowning.		Burn—scald.		Shot-wound.		Suffocation.		Poison.		Explosion.		Sun-stroke.		Totals.	
	M.	F.	M.	F.	M.	F.	M.	F.	M.	F.	M.	F.	M.	F.	M.	F.	M.	F.
Perry	7		1														9	
Pickaway	1				1		1								1		4	
Pike		1		1											1		2	2
Portage	10	4				2	1				1						12	7
Preble	3	1			1	1					1						5	2
Putnam																	1	
Richland	4		1	1			1		1		1						8	1
Ross	5		1				1		1	2							9	2
Sandusky	2		4		1		1										8	
Scioto	8		2			1					1						12	1
Seneca	2		1			2											3	2
Shelby			1		2	1											3	1
Stark	4	1	1			2	1				6			1			8	4
Summit	14	1	2			1											16	2
Trumbull	2		1										2				5	
Tuscarawas	13	1	3			3	1		1								19	4
Union	1						1										2	
Van Wert			1			4											1	4
Vinton						1	1			1							1	2
Warren	3	1	3			2	1						5	2			12	5
Washington	1		2	1		1											4	2
Wayne	6		1		1	2											10	2
Williams	2	1															2	1
Wood	5	1	1				1										7	1
Wyandot	2					2											2	2
Totals	353	68	124	23	43	60	58	5	29	16	31	22	30	6	18	4	982	284

CLASS V.—VIOLENT DEATHS.—Order I.—*Accident or Negligence.*

No. 9. Cut or stab wound.—Allen county, 1 male, Athens county, 1 male; Auglaize county, 1 male; Columbiana county, 1 male; Cuyahoga county, 6 males, 1 female; Delaware county 1 male; Franklin county, 1 male; Highland county, 2 males; Hocking county, 1 male; Lake county, 1 male; Noble county, 1 female; Ross county, 1 male; Scioto county, 1 male; Washington county, 1 male; Wayne county, 1 male.

No. 10. Lightning stroke.—Adams county, 1 female; Ashland county, 1 male; Athens county 1 male: Auglaize county, 1 male; Brown county, 1 male; Clark county, 1 male; Clinton county, 1 female; Columbiana county, 1 male; Coshocton county, 2 males; Darke county, 1 male; Erie county, 1 male; Franklin county, 1 male; Gallia county, 1 female; Henry county, 1 female; Huron county, 3 males; Knox county, 1 male; Licking county, 1 male; Lorain county, 1 male; Mahoning county, 1 male; Montgomery county, 2 males; Perry county, 1 male; Portage county, 1 female; Stark county, 1 male; Tuscarawas county, 1 male; Wayne county, 1 male.

No. 11. Freezing.—Putnam county, 1 male.

No. 12. Hanging.—Athens county, 1 male; Cuyahoga county, 1 male; Darke county, 1 male 1 female; Hardin county, 1 male.

No. 14. Starvation.—Delaware county, 1 female; Fayette county, 1 female; Morgan county, 1 male; Pike county, 1 male.

CLASS V.—VIOLENT DEATHS, SUDDEN DEATHS, AND DEATHS OF WHICH CAUSE ARE UNKNOWN.

Order 2.—*Homicide.* 1.—*Suicide.* *Sudden Deaths and Deaths of which Cause are unknown and not given elsewhere.*

Counties.	1. Suicide.		2. Homicide.		5. Anæsthetic agents.		Sudden death, cause unknown, and those not reported elsewhere.		Totals.	
	M.	F.	M.	F.	M.	F.	M.	F.	M.	F.
Adams	2	1					2	5	4	6
Allen	2								2	
Ashland							15	10	15	10
Ashtabula	4	1	1	1			34	21	39	23
Athens	1	1					27	10	28	11
Auglaize	2						14	15	16	15
Belmont	1		1	1			47	34	49	35
Brown	1						10	13	11	13
Butler						1	23	22	23	23
Carroll		1					1	2	1	3
Champaign							8	7	8	7
Clark	6	1					23	17	29	18
Clermont							5	3	5	3
Clinton	1		2				12	10	15	10
Columbiana	1		1				26	15	28	15
Coshocton	3	2							3	2
Crawford		1					15	9	15	10
Cuyahoga	11	5			9	3	37	34	57	42
Darke	1						3	4	4	4
Defiance	2	1					9	4	11	5
Delaware	2							6	2	6
Erie	7						38	9	45	9
Fairfield	1								1	
Fayette							8	4	8	4
Franklin	7						68	43	75	43
Fulton	2						5	2	7	2
Gallia	1						5	9	6	9
Geauga	1						1	6	2	6
Greene		2					10	7	10	9
Guernsey	1								1	
Hamilton										
Hancock	1						5	1	6	1
Hardin		1					13	10	13	11
Harrison							2	3	2	3
Henry	1						9	7	10	7
Highland	2		1				21	7	24	7
Hocking			1				7	5	8	5
Holmes							8	2	8	2
Huron	2	1					12	10	14	11
Jackson	1						27	9	28	9
Jefferson			1						1	
Knox	2		1				3		6	
Lake	1								1	
Lawrence							13	11	13	11
Licking	1						38	17	39	17
Logan							12	9	12	9
Lorain	3		2				36	30	41	30
Lucas	4			1			78	69	82	70
Madison	1						12	7	13	7
Mahoning	1						32	18	33	18
Marion							12	17	12	17
Medina							4		4	
Meigs	1						2	1	3	1
Mercer							21	13	21	13
Miami	3	1					10	11	13	12
Monroe							16	10	16	10
Montgomery	4	1					94	70	98	71
Morgan		1					2	2	2	3
Morrow	1						7	2	8	2

Order 2.—*Homicide, etc.*—Concluded.

Counties.	1. Suicide.		2. Homicide.		5. Anæsthetic agents.		Sudden death, cause unknown, and those not reported elsewhere.		Totals.	
	M.	F.	M.	F.	M.	F.	M.	F.	M.	F.
Muskingum	1	2					20	13	21	15
Noble										
Ottawa	1	1					13	19	14	20
Paulding		1		5			12	11	12	17
Perry							23	25	23	25
Pickaway	1						21	10	22	10
Pike							7	1	7	1
Portage		1					6	3	6	4
Preble	1								1	
Putnam							20	25	20	25
Richland	2						10	6	12	6
Ross	1	2					11	7	12	9
Sandusky	4								4	
Scioto							47	46	47	46
Seneca	3						19	9	22	9
Shelby	1	1					5	10	6	11
Stark	1	2			6	2	18	14	25	18
Summit	3		1				18	16	22	16
Trumbull							28	9	28	9
Tuscarawas	1						25	21	26	21
Union							10	5	11	5
Van Wert	1				1	1	22	15	24	16
Vinton							13	16	13	16
Warren	1						8	8	9	8
Washington	2	2					24	47	26	49
Wayne							8	7	8	7
Williams							11	14	11	14
Wood							10	14	10	14
Wyandot	2	2					2	1	4	3
Totals	115	35	12	8	16	7	1,353	1,031	1,497	1,084

Union county—Execution, 1 male.

NUMBER OF DEATHS EACH MONTH.

Counties.	1890.									
	April.		May.		June.		July.		August.	
	Male.	Female.	Male.	Female.	Male.	Female.	Male.	Female.	Male.	Female.
Adams	11	14	12	9	8	20	11	24	5	8
Allen	13	18	10	9	10	13	17	12	16	14
Ashland	10	8	5	8	6	5	10	9	7	9
Ashtabula	20	18	10	8	9	14	13	15	22	15
Athens	16	15	19	10	21	18	28	15	20	14
Auglaize	14	4	6	9	11	5	10	7	11	20
Belmont	25	15	18	17	23	19	22	25	23	28
Brown	12	9	7	13	21	19	21	22	18	14
Butler	23	17	11	20	17	8	17	20	15	19
Carroll	4	6	4	5	6	4	9	6	5	11
Champaign	3	10	8	10	8	9	13	12	22	14
Clark	33	19	14	10	15	11	22	25	19	16
Clermont	13	9	16	9	17	19	18	14	15	10
Clinton	8	7	8	5	8	10	17	16	11	15
Columbiana	32	25	23	17	26	22	41	31	33	33
Coshocton	15	9	9	8	9	10	10	8	8	9
Crawford	6	8	9	6	9	5	23	14	18	14
Cuyahoga	304	226	272	219	201	155	306	216	256	202
Darke	12	7	17	14	13	19	7	10	18	21
Defiance	9	7	7	1	6	3	14	7	16	14
Delaware	9	6	18	14	8	9	14	10	14	14
Erie	16	8	13	10	16	8	17	9	28	15
Fairfield	9	8	15	12	17	8	18	11	10	17
Fayette	5	6	4	5	8	8	9	9	14	11
Franklin	42	28	52	30	58	32	63	36	50	39
Fulton	5	7	4	6	4	6	5	3	7	3
Gallia	6	4	2	4	8	14	15	15	8	5
Geauga	3	5	6	5	9	8	2	5	3	7
Greene	12	5	6	10	6	9	8	15	10	16
Guernsey	7	9	14	4	3	3	9	13	16	17
Hamilton	273	227	322	250	399	352	370	272	275	233
Hancock	29	16	13	7	4	8	14	20	19	17
Hardin	13	11	9	6	6	5	7	8	10	13
Harrison	6	8	5	4	4	8	6	7	4	7
Henry	8	6	7	6	9	9	.....	18	13	11
Highland	16	11	16	10	10	17	11	19	22	16
Hocking	7	7	2	6	15	14	13	3	8	11
Holmes	5	7	5	4	4	3	9	9	10	12
Huron	13	14	16	13	15	15	18	11	18	16
Jackson	11	12	13	11	17	11	13	17	14	16
Jefferson	32	30	22	17	20	15	19	18	20	17
Knox	13	6	3	10	6	8	15	9	16	20
Lake	8	7	4	4	5	6	6	10	6	3
Lawrence	23	16	12	7	24	25	26	20	10	18
Licking	20	25	11	12	15	17	19	22	15	20
Logan	14	6	9	10	12	8	6	9	12	5
Lorain	19	11	11	14	14	10	15	8	18	22
Lucas	62	40	41	41	35	38	44	34	32	44
Madison	8	6	6	5	3	7	7	10	10	6
Mahoning	11	13	14	14	12	9	16	24	20	20
Marion	7	5	8	7	4	9	13	5	16	15
Medina	16	8	9	6	6	6	5	4	8	5
Meigs	9	8	9	8	19	11	14	17	9	7
Mercer	10	9	9	11	7	5	9	14	14	9
Miami	17	14	18	15	18	18	25	20	16	25
Monroe	8	9	9	8	16	11	9	14	11	10
Montgomery	64	50	61	43	70	49	70	33	63	46
Morgan	5	8	9	5	7	10	8	12	2	7
Morrow	5	11	9	5	2	5	5	5	8	5
Muskingum	20	15	24	20	16	21	22	13	15	9
Noble	10	8	9	6	3	10	8	8	7	10
Ottawa	7	5	5	5	7	6	6	6	8	13
Paulding	12	13	11	7	4	6	11	8	11	13
Perry	5	5	6	6	10	9	20	18	15	7

NUMBER OF DEATHS EACH MONTH—Continued.

Counties.	1890.									
	April.		May.		June.		July.		August.	
	Male	Female.	Male.	Female.	Male.	Female.	Male.	Female.	Male.	Female.
Pickaway	3	3	8	2	11	3	11	10	10	3
Pike	10	12	7	3	6	11	17	14	10	15
Portage	7	14	17	16	10	4	14	3	17	11
Preble	6	9	10	6	2	4	7	11	5	14
Putnam	8	6	5	8	14	10	13	8	9	14
Richland	19	11	12	9	19	11	12	9	20	16
Ross	12	15	18	8	14	19	20	10	22	17
Sandusky	15	9	3	8	15	4	7	4	8	10
Scioto	14	7	13	3	23	12	15	19	14	11
Seneca	14	14	14	14	22	14	14	12	12	11
Shelby	7	9	9	10	9	12	12	17	16	9
Stark	28	15	25	23	28	16	27	30	31	48
Summit	17	18	33	23	15	9	34	19	33	26
Trumbull	9	14	12	12	9	12	17	9	16	11
Tuscarawas	26	21	11	13	13	16	21	21	23	25
Union	7	5	8	7	9	4	9	6	10	9
Van Wert	14	8	11	9	12	10	16	11	6	8
Vinton	9	5	2	5	7	14	17	9	4	5
Warren	16	15	8	10	12	13	15	13	14	14
Washington	23	13	18	14	19	23	17	16	16	20
Wayne	6	20	14	15	12	5	17	10	12	14
Williams	5	6	11	13	7	3	2	7	11	12
Wood	8	9	7	5	9	9	7	7	13	12
Wyandot	4	6	4	5	5	6	5	7	6	5
Totals	1,764	1,448	1,636	1,351	1,701	1,498	1,994	1,641	1,805	1,692

NUMBER OF DEATHS EACH MONTH—Continued.

Counties.	1890.							
	September.		October.		November.		December.	
	Male.	Female.	Male.	Female.	Male.	Female.	Male.	Female.
Adams	11	7	9	11	15	11	17	12
Allen	23	24	11	9	9	7	22	13
Ashland	8	9	9	7	13	6	17	16
Ashtabula	22	20	20	21	15	17	20	25
Athens	17	11	10	11	16	8	24	24
Auglaize	13	8	15	7	6	7	10	9
Belmont	23	17	28	24	16	25	26	19
Brown	10	11	10	16	10	19	15	11
Butler	9	14	12	9	16	11	23	19
Carroll	15	13	4	4	16	9	10	9
Champaign	10	15	13	10	12	6	7	8
Clark	24	22	17	18	18	16	24	16
Clermont	14	7	12	10	15	13	19	13
Clinton	10	11	9	8	14	12	15	15
Columbiana	34	23	30	20	24	19	24	27
Coshocton	12	8	12	14	10	15	14	9
Crawford	17	6	10	9	10	5	11	21
Cuyahoga	197	131	197	149	225	163	201	191
Darke	13	15	12	12	12	17	11	17
Defiance	8	7	8	6	5	8	6	7
Delaware	13	14	9	11	10	9	8	7
Erie	23	12	17	7	21	11	25	14
Fairfield	12	14	11	9	17	9	14	10
Fayette	12	11	12	6	7	7	7	7
Franklin	41	29	37	34	41	40	55	37
Fulton	7	8	11	7	8	6	10	5
Gallia	3	7	9	4	9	12	6	10
Geauga	5	4	4	8	8	6	7	2
Greene	9	13	5	9	13	17	12	16
Guernsey	14	4	12	4	15	5	8	11
Hamilton	262	212	279	230	278	217	268	230
Hancock	14	12	18	10	13	9	17	15
Hardin	9	15	8	6	7	11	11	9
Harrison	6	9	6	9	7	7	9	11
Henry	15	15	14	10	8	10	18	13
Highland	10	14	9	10	12	9	7	15
Hocking	4	13	9	8	8	7	7	15
Holmes	6	6	3	3	7	9	8	7
Huron	15	5	15	12	10	10	17	13
Jackson	12	9	9	7	13	6	11	14
Jefferson	22	17	17	17	15	16	21	23
Knox	13	14	7	9	10	7	8	10
Lake	6	7	10	10	10	9	10	9
Lawrence	19	12	13	17	18	13	17	8
Licking	26	10	16	13	16	11	15	17
Logan	8	11	16	8	12	8	11	11
Lorain	14	9	15	15	17	18	28	17
Lucas	43	40	49	41	45	41	53	36
Madison	8	8	11	3	10	4	9	4
Mahoning	21	11	23	18	22	15	15	14
Marion	9	4	9	6	14	3	10	9
Medina	8	3	5	7	11	8	5	10
Meigs	11	8	8	15	8	10	12	12
Mercer	18	19	11	18	9	6	8	11
Miami	24	13	19	14	13	14	13	14
Monroe	6	6	7	15	12	11	11	10
Montgomery	64	43	69	35	69	52	62	36
Morgan	8	10	6	5	7	11	9	7
Morrow	8	8	6	4	7	4	6	7
Muskingum	25	17	24	28	26	25	14	20
Noble	7	7	5	8	8	7	8	6
Ottawa	9	6	7	9	6	6	9	4
Paulding	18	10	11	10	6	11	10	12
Perry	5	14	11	13	11	11	4	14

NUMBER OF DEATHS EACH MONTH—Continued.

Counties.	1890.							
	September.		October.		November.		December.	
	Male.	Female.	Male.	Female.	Male.	Female.	Male.	Female.
Pickaway	21	12	13	9	7	4	6	12
Pike	9	10	3	7	11	7	7	8
Portage	19	14	10	13	20	9	17	8
Preble	10	9	9	9	7	11	4	10
Putnam	13	12	9	8	11	18	5	7
Richland	18	12	12	17	15	9	8	10
Ross	18	18	17	15	23	14	21	16
Sandusky	13	9	12	7	10	7	16	13
Scioto	20	14	12	13	9	17	7	18
Seneca	16	16	16	15	10	11	21	15
Shelby	8	13	13	7	6	8	9	6
Stark	30	32	26	26	25	29	39	32
Summit	20	12	19	18	24	17	24	20
Trumbull	16	14	14	18	16	16	32	16
Tuscarawas	21	27	16	13	21	18	26	24
Union	12	6	11	5	4	3	8	3
Van Wert	16	4	6	6	11	13	13	14
Vinton	7	7	4	7	4	5	5	4
Warren	14	18	7	7	8	20	7	17
Washington	14	12	13	17	21	20	10	21
Wayne	9	17	13	11	16	12	18	14
Williams	10	7	10	5	6	9	6	7
Wood	14	10	11	11	19	16	17	11
Wyandot	6	7	6	9	7	15	10	8
Totals	1 736	1,424	1,612	1,390	1,682	1,435	1,745	1,577

NUMBER OF DEATHS EACH MONTH—Continued.

Counties.	1891.						Totals.		Sex unknown.
	January.		February.		March.				
	Male.	Female.	Male.	Female.	Male.	Female.	Male.	Female.	
Adams	18	12	18	11	14	14	149	153	.....
Allen	19	13	14	13	22	26	186	171	.....
Ashland	14	11	13	14	16	10	128	112	.....
Ashtabula	28	29	22	27	32	27	243	236	.....
Athens	21	21	16	13	29	28	237	188	.....
Auglaize	18	8	9	6	13	14	136	104	.....
Belmont	35	19	29	30	45	45	313	283	.....
Brown	19	20	22	19	28	24	193	197	.....
Butler	14	10	13	15	33	21	203	183	.....
Carroll	5	3	8	18	8	10	94	98	.....
Champaign	13	11	14	10	13	15	136	130	.....
Clark	16	20	21	17	21	29	244	219	.....
Clermont	13	13	16	22	18	31	189	170	.....
Clinton	16	11	7	15	19	18	139	143	.....
Columbiana	29	33	31	37	27	29	354	316	.....
Coshocton	17	12	15	18	13	12	144	132	.....
Crawford	13	13	15	14	14	13	155	128	.....
Cuyahoga	214	145	178	141	221	273	2,772	2,211	.....
Darke	10	15	12	18	22	21	159	186	.....
Defiance	15	8	6	12	18	21	118	101	.....
Delaware	5	6	14	15	11	14	133	129	.....
Erie	24	20	27	24	19	19	246	157	.....
Fairfield	12	12	15	13	14	14	164	137	.....
Fayette	8	8	13	10	13	12	112	100	.....
Franklin	52	52	55	41	61	61	607	459	.....
Fulton	10	5	9	6	10	8	90	70	.....
Gallia	11	10	13	18	13	15	103	118	.....
Geauga	6	8	2	8	9	5	64	71	.....
Greene	8	10	19	13	35	25	143	158	.....
Guernsey	10	13	15	10	18	14	141	107	.....
Hamilton	290	250	273	243	337	267	3,626	2,983	.....
Hancock	27	23	15	19	23	17	206	173	.....
Hardin	11	9	16	23	16	27	123	143	.....
Harrison	12	15	17	16	19	17	101	118	.....
Henry	15	5	13	13	12	11	132	127	.....
Highland	9	16	13	10	20	15	155	162	.....
Hocking	14	15	11	17	23	13	121	129	1
Holmes	6	8	9	12	14	14	86	94	.....
Huron	22	19	14	13	17	23	190	164	.....
Jackson	13	11	16	8	20	18	162	140	.....
Jefferson	32	19	21	26	43	31	284	246	.....
Knox	5	9	12	10	16	15	124	127	.....
Lake	11	12	10	10	11	9	97	96	.....
Lawrence	19	15	21	25	37	33	239	209	.....
Licking	25	17	21	13	29	26	228	203	.....
Logan	12	12	8	11	9	13	129	112	.....
Lorain	24	14	23	18	21	15	219	171	.....
Lucas	52	40	63	41	59	62	578	498	10
Madison	8	6	7	6	6	7	93	72	.....
Mahoning	39	22	28	25	27	28	248	213	.....
Marion	12	13	4	7	3	13	109	96	.....
Medina	9	11	11	17	11	7	98	92	.....
Meigs	14	19	16	16	24	23	153	154	.....
Mercer	14	13	11	10	21	12	141	137	.....
Miami	18	25	15	19	23	24	219	215	.....
Monroe	19	11	13	16	15	24	136	145	.....
Montgomery	64	46	69	43	65	42	790	518	.....
Morgan	13	12	12	9	11	11	97	107	.....
Morrow	8	5	8	14	11	14	83	87	.....
Muskingum	16	18	12	14	20	14	234	214	14
Noble	9	6	6	7	14	10	94	93	.....
Ottawa	10	7	5	7	5	12	84	86	2
Paulding	12	8	13	9	13	12	132	119	.....
Perry	9	15	13	16	23	24	132	152	.....

NUMBER OF DEATHS EACH MONTH—Concluded.

Counties.	1891.						Totals.		Sex unknown.
	January.		February.		March.				
	Male.	Female.	Male.	Female.	Male.	Female.	Male.	Female.	
Pickaway	11	13	16	7	22	18	139	96	.....
Pike	2	8	9	9	7	12	98	116	.....
Portage	15	19	20	12	18	17	184	140	.....
Preble	10	9	5	9	18	25	93	126	.....
Putnam	12	13	11	14	11	17	121	130	.....
Richland	15	13	17	18	14	19	181	154	.....
Ross	16	20	20	18	22	34	223	204	.....
Sandusky	14	15	16	8	18	17	147	111	.....
Scioto	12	19	11	23	31	19	181	175	12
Seneca	21	21	19	19	21	11	200	173	.....
Shelby	14	11	9	10	15	7	121	119	.....
Stark	36	41	29	32	38	38	362	362	.....
Summit	31	29	19	21	29	24	298	236	.....
Trumbull	25	21	13	25	22	30	201	198	.....
Tuscarawas	14	13	22	18	37	27	251	2 6	1
Union	9	10	8	9	11	12	106	79	1
Van Wert	12	9	10	5	12	14	139	111	.....
Vinton	7	4	10	6	13	13	89	84	.....
Warren	14	18	12	20	20	15	147	180	1
Washington	24	21	31	28	27	21	233	226	.....
Wayne	13	16	15	11	22	11	167	156	.....
Williams	11	14	8	16	13	10	100	109	.....
Wood	20	21	16	20	23	21	164	152	.....
Wyandot	12	8	11	7	11	12	87	95	.....
Totals	1,936	1,703	1,837	1,756	2,322	2,215	21,770	19,130	42

NUMBER OF DEATHS AT EACH AGE.

Counties.	Under 1.		1 to 2.		2 to 3.		3 to 4.		4 to 5.		5 to 10.	
	Male.	Female.	Male.	Female.	Male.	Female.	Male.	Female.	Male.	Female.	Male.	Female.
Adams	34	26	4	9	5	5	6	6	4	4	10	6
Allen	48	43	15	4	6	4	4	6	7	4	9	13
Ashland	16	9	10	6	3	1	4	1	2	2	3	2
Ashtabula	20	27	9	10	2	4	4	.....	1	2	7	4
Athens	68	41	12	9	9	7	7	5	1	2	9	6
Auglaize	39	30	9	3	2	2	3	2	.....	.....	5	3
Belmont	76	58	25	18	4	6	5	6	2	5	10	6
Brown	41	24	12	6	1	3	3	7	3	4	3	6
Butler	24	20	6	14	8	7	7	6	2	2	11	7
Carroll	18	12	1	4	2	1	1	.....	.....	2	...	2
Champaign	30	19	5	4	.....	1	2	3	2	1	4	3
Clark	42	37	10	11	1	3	4	2	1	7	8	9
Clermont	32	23	4	8	6	2	5	2	2	3	8	4
Clinton	22	17	5	7	5	4	1	.....	1	.....	5	12
Columbiana	73	64	11	11	14	3	5	8	6	2	7	5
Coshocton	3	9	6	4	4	8	6	3	4	4	4	3
Crawford	30	25	9	6	3	3	2	3	2	2	3	3
Cuyahoga	1,019	744	165	136	71	67	44	41	33	25	77	81
Darke	48	39	10	12	3	4	.....	2	2	1	5	4
Defiance	32	19	4	4	3	2	3	1	1	3	12	11
Delaware	13	19	3	3	1	1	3	1	1	2	2	4
Erie	38	26	14	6	.....	4	1	6	2	1	7	9
Fairfield	21	29	11	2	4	1	4	3	1	1	6	4
Fayette	32	26	6	2	4	3	1	1	.....	.....	5	2
Franklin	52	45	15	15	6	28	9	12	2	10	5	22
Fulton	10	12	5	3	3	1	.....	.....	3	.....	2	2
Gallia	13	18	1	14	2	1	5	2	.....	2	2	5
Geauga	5	12	2	3	1	.....	.....	1	.....	.....	1	1
Greene	25	14	1	3	6	1	3	2	2	2	7	8
Guernsey	27	24	2	5	3	.....	3	1	1	.....	4	.....
Hamilton	.....	.....	.....	.....	.....	.....	.....	.....	.....	.....	.....	.....
Hancock	58	28	21	14	4	2	5	5	4	6	13	9
Hardin	24	28	8	8	7	4	3	3	2	2	5	8
Harrison	14	14	4	5	4	5	3	4	2	2	5	3
Henry	36	31	6	9	1	.....	4	.....	1	2	3	10
Highland	33	22	3	5	3	2	2	1	.....	1	2	6
Hocking	23	24	6	9	1	5	3	1	2	2	5	4
Holmes	16	13	8	5	2	4	1	2	2	2	4	2
Huron	20	17	2	5	1	1	2	3	4	2	4	3
Jackson	43	34	15	8	7	7	6	2	2	4	7	7
Jefferson	43	24	18	13	9	4	7	2	10	4	9	14
Knox	16	12	2	2	1	3	.....	1	.....	1	1	5
Lake	4	3	2	2	2	1	.....	.....	2	.....	1	6
Lawrence	44	36	28	26	8	11	6	8	5	2	15	10
Licking	28	31	11	10	5	6	5	1	3	1	9	5
Logan	33	22	11	5	4	.....	.....	1	1	.....	3	3
Lorain	30	27	5	8	2	2	1	2	4	3	4	7
Lucas	121	88	35	30	22	21	11	17	14	19	47	47
Madison	14	8	6	2	2	3	6	.....	1	.....	2	6
Mahoning	51	37	14	17	8	7	6	3	5	1	7	11
Marion	20	21	6	5	1	3	5	.....	.....	.....	2	2
Medina	8	9	1	1	1	2	.....	.....	.....	1	1	.....
Meigs	24	31	8	11	6	1	1	3	1	1	4	6
Mercer	54	34	9	7	.....	4	2	3	2	2	6	9
Miami	32	34	7	6	9	6	1	2	1	6	5	10
Monroe	25	13	3	3	2	2	2	1	1	1	4	6
Montgomery	78	73	41	31	22	16	19	20	13	19	21	14
Morgan	16	12	2	2	2	1	2	3	.....	.....	4	2
Morrow	10	9	3	.....	.....	.....	1	.....	.....	1	.....	.....
Muskingum	31	28	10	8	5	2	3	4	4	.....	7	7
Noble	12	22	2	4	2	2	.....	1	1	.....	2	5
Ottawa	20	13	6	7	1	4	3	.....	1	3	1	2
Paulding	35	12	10	13	2	3	2	4	1	2	8	6
Perry	39	36	13	15	6	7	2	5	3	1	3	6
Pickaway	33	12	7	3	3	1	1	1	.....	.....	5	4
Pike	21	27	15	6	1	2	2	3	2	.....	3	4
Portage	27	13	2	5	2	.....	1	1	1	.....	3	3
Preble	12	16	1	6	1	.....	1	1	1	1	3	2

NUMBER OF DEATHS AT EACH AGE—Continued.

Counties.	Under 1.		1 to 2.		2 to 3.		3 to 4.		4 to 5.		5 to 10.	
	Male.	Female.	Male.	Female.	Male.	Female.	Male.	Female.	Male.	Female.	Male.	Female.
Putnam	24	37	6	5	4	.....	4	5	1	3	5	6
Richland	24	26	8	3	4	2	1	1	2	4	6	2
Ross	51	30	10	16	5	5	3	7	3	3	9	7
Sandusky	21	14	5	4	5	5	4	.....	2	1	7	2
Scioto	30	28	10	8	5	5	4	1	5	1	12	6
Seneca	17	22	7	7	7	2	10	4	4	2	17	10
Shelby	21	18	6	5	2	1	2	3	2	1	2	5
Stark	63	61	25	14	11	7	9	4	2	5	13	20
Summit	63	53	17	19	6	6	7	8	8	2	10	11
Trumbull	23	18	5	4	3	4	2	4	2	1	6	.....
Tuscarawas	50	56	10	11	4	1	2	7	.....	1	7	6
Union	22	14	6	6	1	.....	2	2	1	.....	3	2
Van Wert	38	31	13	6	2	9	2	2	2	.....	4	5
Vinton	24	20	5	9	2	2	1	2	2	1	1	.....
Warren	19	24	5	4	4	1	.....	2	1	.....	1	3
Washington	46	45	7	4	4	.....	2	1	4	1	7	2
Wayne	29	24	5	6	.....	2	3	.....	3	5	2	4
Williams	15	19	5	7	1	6	2	.....	1	.....	5	6
Wood	42	26	14	8	6	3	4	3	6	9	15	7
Wyandot	12	18	3	2	3	2	6	3	2	2	8	6
Totals	3,763	3,009	915	802	420	384	334	300	237	227	629	611

NUMBER OF DEATHS AT EACH AGE—Continued.

Counties.	10 to 15.		15 to 20.		20 to 25.		25 to 30.		30 to 35.		35 to 40.		40 to 45.	
	Male.	Female.	Male.	Female.	Male.	Female.	Male.	Female.	Male.	Female.	Male.	Female.	Male.	Female.
Adams	.....	5	3	8	8	7	8	12	6	5	5	1	6	3
Allen	5	7	6	6	8	13	10	4	3	9	4	9	6	6
Ashland	2	6	6	3	5	5	4	4	4	4	2	3	2	9
Ashtabula	10	2	6	7	7	15	10	11	10	7	8	8	8	5
Athens	5	3	9	5	13	10	11	6	11	7	7	10	3	11
Auglaize	5	7	6	7	2	3	3	5	3	4	3	3	2	3
Belmont	15	7	15	24	17	15	12	16	18	9	5	14	9	5
Brown	1	6	7	14	14	19	7	6	6	14	5	5	5	2
Butler	9	4	6	12	20	10	6	6	2	10	8	6	8	7
Carroll	.....	3	2	6	.....	5	8	5	3	3	5	3	2	.....
Champaign	1	4	3	5	8	6	9	8	4	7	2	9	11	4
Clark	8	10	6	14	14	18	16	11	8	20	14	6	9	7
Clermont	4	6	5	14	8	12	9	5	5	5	10	1	2	9
Clinton	5	10	5	7	7	10	5	10	5	7	3	7	3	7
Columbiana	4	6	9	14	16	17	13	8	7	10	14	19	13	10
Coshocton	2	4	5	7	5	6	7	9	11	8	7	10	13	17
Crawford	5	6	6	8	4	5	7	4	8	2	5	7	4	3
Cuyahoga	57	46	67	52	91	69	121	92	91	71	101	91	112	67
Darke	4	5	5	14	5	13	5	11	1	8	2	9	3	9
Defiance	2	4	2	7	5	4	2	4	1	3	4	2	2	2
Delaware	2	2	3	7	8	11	7	7	6	5	7	3	2	3
Erie	3	5	9	5	12	7	7	9	3	5	6	4	9	6
Fairfield	3	3	6	5	10	6	2	4	4	4	2	7	3	4
Fayette	2	3	5	6	7	7	6	6	3	7	6	2	3	5
Franklin	13	10	16	30	33	24	43	42	45	36	55	44	29	14
Fulton	1	2	3	3	2	1	3	8	3	2	3	.....	4	2
Gallia	4	3	6	4	8	7	6	6	4	4	7	6	4	.....
Geauga	2	1	1	.....	2	3	1	.....	1	.....	.....	2	2	4
Greene	1	7	7	12	8	13	6	5	5	11	3	9	4	8
Guernsey	2	3	5	4	7	4	7	6	7	5	3	6	3	5
Hamilton	.....	.....	.....	.....	.....	.....	.....	.....	.....	.....	.....	.....	.....	.....
Hancock	4	3	9	12	6	12	10	8	8	4	8	8	5	5
Hardin	5	2	2	7	4	9	3	10	1	8	5	4	3	4
Harrison	3	3	3	6	3	4	3	5	4	4	4	6	3	4
Henry	9	10	5	9	6	7	5	2	2	5	5	4	1	2
Highland	1	8	1	8	3	14	10	10	6	5	2	9	3	6
Hocking	3	3	6	3	4	8	5	9	1	4	1	8	6	2
Holmes	1	1	1	2	2	5	1	6	2	4	3	2	3	4
Huron	9	4	5	8	4	6	1	8	12	4	4	7	5	6
Jackson	4	5	4	8	8	4	5	4	5	5	3	6	4	7
Jefferson	9	8	5	12	21	24	18	13	8	14	9	6	11	8
Knox	4	1	4	11	10	8	8	8	3	8	3	4	5	4
Lake	1	.....	2	5	7	1	3	1	4	.....	4	6	6	7
Lawrence	6	5	10	14	10	13	3	9	11	8	10	6	3	4
Licking	5	4	10	6	16	5	9	9	6	9	9	9	8	9
Logan	3	2	3	4	5	5	8	5	3	5	5	6	4	3
Lorain	6	2	5	9	11	7	8	4	6	6	5	5	5	5
Lucas	23	23	18	20	42	18	21	18	17	30	19	21	24	15
Madison	.....	2	3	6	4	7	6	3	5	5	4	3	1	5
Mahoning	5	2	12	15	11	11	15	11	7	7	12	8	6	7
Marion	2	3	4	3	4	14	6	3	3	2	3	6	6	3
Medina	3	1	3	3	3	3	.....	6	4	5	2	5	5	2
Meigs	4	6	6	11	13	8	6	7	7	3	5	7	2	4
Mercer	4	2	7	10	7	6	3	9	2	8	1	8	4	1
Miami	6	9	9	8	9	18	18	11	11	5	7	10	6	7
Monroe	3	4	7	9	11	9	6	9	4	9	4	2	6	6
Montgomery	18	14	24	24	23	21	15	33	24	26	34	40	31	34
Morgan	3	.....	2	2	4	10	3	3	6	9	5	5	2	7
Morrow	4	.....	1	3	4	3	1	2	5	4	3	3	1	5
Muskingum	3	6	6	12	9	13	9	13	8	12	10	11	9	7
Noble	2	.....	4	3	3	6	7	5	14	4	4	2	4	1
Ottawa	2	1	.....	5	6	5	3	6	3	3	4	2	2	4
Paulding	3	7	6	9	5	16	7	11	8	12	4	.....	5	2
Perry	5	3	3	6	7	6	2	4	5	6	4	6	2	1
Pickaway	6	6	5	3	6	5	5	4	3	2	.....	9	7	3
Pike	3	1	2	6	4	10	4	8	2	1	2	4	4	11
Portage	.....	1	2	6	4	5	8	4	5	.....	3	8	6	4
Preble	1	3	.....	6	4	9	2	1	5	5	6	11	1	1

NUMBER OF DEATHS AT EACH AGE—Continued.

Counties.	10 to 15.		15 to 20.		20 to 25.		25 to 30.		30 to 35.		35 to 40.		40 to 45.	
	Male	Female.	Male.	Female.	Male.	Female.	Male.	Female.	Male.	Female.	Male.	Female.	Male.	Female.
Putnam	4	3	3	4	3	4	4	5	4	4	3	5	3	6
Richland	4	2	6	6	6	5	3	7	4	2	5	5	6	2
Ross	5	3	9	11	9	11	13	10	4	8	7	7	8	12
Sandusky	3	2	7	5	8	6	3	7	7	6	4	2	1	.....
Scioto	2	2	7	12	10	11	6	10	3	6	7	9	5	3
Seneca	4	4	4	7	5	3	8	11	6	6	3	7	6	5
Shelby	5	4	3	8	6	10	6	5	6	8	3	4	3	6
Stark	7	12	9	13	18	24	20	12	6	12	10	10	16	10
Summit	4	.....	6	5	10	8	8	7	8	7	10	5	11	4
Trumbull	2	4	8	5	8	10	4	10	6	6	7	9	4	2
Tuscarawas	6	9	11	6	12	13	8	13	11	9	7	11	6	7
Union	4	3	4	2	5	7	2	5	7	8	7	8	5	3
Van Wert	3	6	7	7	3	7	8	2	2	7	5	4	3	3
Vinton	1	.....	3	6	3	6	2	5	4	1	3	5	1	2
Warren	1	5	7	9	11	16	5	9	3	6	6	9	8	.....
Washington	2	1	8	14	14	12	6	9	24	18	3	7	2	6
Wayne	2	3	4	7	4	8	5	6	7	7	8	4	3	6
Williams	5	1	4	7	4	1	3	2	2	8	4	5	3	4
Wood	2	9	7	9	6	9	3	4	2	5	4	8	3	12
Wyandot	2	2	5	5	6	2	5	4	3	5	5	3	4	4
Totals	418	420	561	752	808	853	730	755	637	682	633	700	596	554

NUMBER OF DEATHS AT EACH AGE—Continued.

Counties.	45 to 50.		50 to 55.		55 to 60.		60 to 65.		65 to 70.		70 to 75		75 to 80.	
	Male.	Female.	Male.	Female.	Male.	Female.	Male.	Female.	Male.	Female.	Male.	Female.	Male.	Female.
Adams	4	4	3	7	2	5	4	6	5	3	9	7	6	16
Allen	7	3	6	10	5	5	4	3	5	2	8	6	12	6
Ashland	.....	5	5	2	5	6	6	7	8	7	14	13	16	7
Ashtabula	6	7	7	10	6	7	17	20	25	15	22	20	21	16
Athens	7	6	4	6	6	6	9	5	12	8	9	8	12	8
Auglaize	5	7	4	2	4	3	5	2	4	3	8	4	6	2
Belmont	5	9	6	6	4	13	12	6	15	11	17	13	17	12
Brown	5	9	6	7	8	10	13	7	11	8	11	8	15	14
Butler	7	4	8	10	4	9	11	6	8	7	12	10	14	7
Carroll	4	3	2	3	5	5	4	5	7	7	9	8	12	7
Champaign	5	2	4	2	4	6	4	6	8	7	7	4	8	7
Clark	8	5	18	6	17	5	9	8	15	9	8	11	17	9
Clermont	4	4	3	4	6	8	12	13	8	4	18	9	16	13
Clinton	6	2	5	5	5	4	6	5	10	5	14	3	8	7
Columbiana	11	9	14	17	18	7	23	25	18	12	15	17	29	23
Coshocton	14	10	7	4	13	10	7	7	15	7	7	.....	4	2
Crawford	1	4	7	4	3	10	9	4	13	7	10	6	7	8
Cuyahoga	92	76	81	60	96	79	95	90	83	86	103	96	89	70
Darke	6	4	4	8	4	7	6	10	9	6	12	9	10	4
Defiance	.....	3	5	2	3	2	7	2	7	5	15	4	5	6
Delaware	7	3	4	2	7	6	10	6	7	8	11	12	13	9
Erie	8	1	14	8	15	6	25	8	25	9	15	4	12	9
Fairfield	5	2	8	4	4	6	7	10	13	8	13	11	13	7
Fayette	4	1	7	3	1	4	.....	4	4	5	4	3	4	4
Franklin	48	17	49	15	29	21	21	14	23	22	29	9	23	14
Fulton	2	3	5	2	.....	4	5	3	13	3	7	10	8	2
Gallia	.....	2	4	1	3	5	5	7	6	7	9	5	4	8
Geauga	3	5	1	3	2	2	4	5	4	8	8	10	10	4
Greene	1	10	9	4	4	3	7	10	14	9	11	10	10	7
Guernsey	1	2	2	3	6	5	7	4	10	4	4	11	10	4
Hamilton	.....	.....	.....	.....	.....	.....	.....	.....	.....	.....	.....	.....	.....	.....
Hancock	5	5	5	5	5	5	2	3	10	7	5	4	7	7
Hardin	4	6	3	6	7	8	7	5	9	3	3	7	6	1
Harrison	3	2	4	6	4	5	4	4	8	10	8	10	6	8
Henry	2	3	4	5	2	7	7	4	4	1	15	2	8	8
Highland	1	7	9	4	6	9	6	10	11	10	7	9	14	5
Hocking	2	3	4	5	4	4	9	6	6	1	11	9	6	3
Holmes	1	4	1	1	3	1	7	9	6	6	14	4	5	10
Huron	3	6	10	6	14	14	13	5	14	11	22	9	13	17
Jackson	2	10	4	2	7	3	4	7	9	4	8	4	5	3
Jefferson	5	7	6	9	11	9	20	14	8	15	19	16	18	10
Knox	2	4	6	3	5	7	3	6	7	7	13	12	12	9
Lake	2	3	6	7	.....	9	7	8	3	5	6	7	14	6
Lawrence	5	6	8	3	3	6	7	6	10	5	9	2	7	5
Licking	6	9	12	11	7	7	7	14	20	9	12	15	11	12
Logan	4	1	3	.....	5	3	4	4	8	6	6	11	5	13
Lorain	9	4	15	4	6	10	11	10	20	8	14	9	20	6
Lucas	25	15	21	19	28	12	26	13	22	20	11	20	15	14
Madison	1	4	1	1	.....	.....	4	1	6	5	4	1	9	4
Mahoning	3	8	7	10	4	5	10	4	9	14	19	16	12	6
Marion	5	2	6	.....	2	9	11	2	6	4	7	4	3	4
Medina	6	6	4	3	5	6	2	3	9	7	17	9	5	8
Meigs	5	1	4	4	7	6	10	8	3	6	16	7	8	7
Mercer	2	5	3	2	3	4	6	6	9	7	6	5	5	2
Miami	5	8	7	7	8	4	15	11	8	8	19	16	17	10
Monroe	2	7	5	4	6	2	8	8	5	9	4	8	11	13
Montgomery	39	21	74	30	76	17	76	25	54	20	45	20	28	8
Morgan	2	5	6	1	3	1	1	3	6	2	6	10	5	10
Morrow	1	6	4	2	4	3	9	5	6	9	12	13	4	8
Muskingum	9	6	3	8	10	6	18	10	19	11	17	13	14	17
Noble	5	3	.....	3	3	1	3	6	4	1	7	9	5	9
Ottawa	3	4	3	2	4	6	3	7	5	2	6	3	2	1
Paulding	4	2	4	1	2	2	3	5	2	5	5	1	5	1
Perry	2	3	1	6	3	6	10	4	8	5	3	7	6	6
Pickaway	6	5	2	7	7	4	9	4	9	3	11	9	7	3
Pike	3	2	2	.....	1	2	2	7	3	4	4	6	8	6
Portage	5	7	5	4	10	6	15	9	16	10	22	9	22	15
Preble	3	5	3	4	6	6	7	4	7	4	9	15	6	7

NUMBER OF DEATHS AT EACH AGE—Continued.

Counties.	45 to 50.		50 to 55.		55 to 60.		60 to 65.		65 to 70.		70 to 75.		75 to 80.	
	Male.	Female.	Male.	Female.	Male.	Female.	Male.	Female.	Male.	Female.	Male.	Female.	Male.	Female.
Putnam	5	3	6	6	6	4	3	2	5	3	5	8	13	6
Richland	10	6	5	7	5	8	7	6	17	14	16	10	13	19
Ross	6	6	6	9	9	11	12	10	13	15	13	7	17	6
Sandusky	4	2	1	2	9	5	5	7	10	7	5	8	14	8
Scioto	5	4	4	7	6	9	10	10	9	9	14	6	4	8
Seneca	6	5	8	9	7	5	12	9	15	14	16	12	14	10
Shelby	7	3	3	5	9	1	5	5	6	7	3	6	10	6
Stark	14	16	10	15	17	14	22	22	19	15	22	22	18	28
Summit	9	12	10	9	13	11	11	8	19	15	10	15	18	12
Trumbull	10	8	4	11	9	8	15	14	18	15	21	27	19	15
Tuscarawas	15	7	9	5	10	3	7	17	10	12	19	15	23	9
Union	2	2	3	.....	3	3	4	2	8	.....	3	4	6	3
Van Wert	3	3	1	3	3	2	5	5	8	1	12	3	9	3
Vinton	1	3	2	2	2	1	10	1	4	4	8	4	2	3
Warren	4	9	2	8	4	10	10	13	9	9	12	10	18	9
Washington	3	8	.....	.....	3	21	6	5	19	7	8	10	17	21
Wayne	2	7	6	8	4	5	7	8	13	9	22	12	13	6
Williams	2	5	3	3	5	4	4	8	6	6	8	7	4	4
Wood	5	2	5	4	7	3	7	5	7	11	6	2	7	3
Wyandot	1	4	3	7	5	3	2	3	1	3	4	8	5	1
Totals	583	542	658	535	715	615	884	728	990	742	1,088	868	1,029	774

NUMBER OF DEATHS AT EACH AGE—Continued.

Counties.	80 to 85.		85 to 90.		90 to 95.		95 to 100.		100 and over.		Age unknown.		Sex unknown.
	Male.	Female.	Male.	Female.	Male.	Female.	Male.	Female.	Male.	Female.	Male.	Female.	
Adams	10	3	6	5	1								
Allen	5	1	2	3		2			1			2	
Ashland	8	5	2	4	1	1							
Ashtabula	13	17	15	15	6	5				1	3	1	
Athens	4	10	7	2		3					2	4	
Auglaize	6	4	5	2	1	1					6	2	
Belmont	14	13	5	7	4	1		1		1	1	1	
Brown	4	9	7	1	1	3	2	3			2	2	
Butler	11	10	5	8	4	1	2						
Carroll	5	2	2	2	1	3					1	7	
Champaign	9	12	5	8	1	1		1					
Clark	7	7	2	2	1		1					2	
Clermont	11	13	5	5	2		1				3	3	
Clinton	4	10	7	3	1	1			1				
Columbiana	23	15	9	10	1	3	1	1					
Coshocton													
Crawford	8	4	2	2	2						5	2	
Cuyahoga	35	33	31	26	10	9	2	2	1		6	2	
Darke	7	4	7	3	1								
Defiance	1	4	2	5								2	
Delaware	10	7	2	3	4	3				1		1	
Erie	8	6	8	10	1	1	1		1		2	2	
Fairfield	14	11	8	3	2	2							
Fayette	5	2	1	2	1	1			1			1	
Franklin	16	12	13	1	3	2							
Fulton	8	4		1		2							
Gallia	4	2	4	5		2			1		1	2	
Geauga	6	3	7	1	1	1		2					
Greene	5	5	4	6									
Guernsey	8	6	6	5	2		1					1	
Hamilton													
Hancock	10	6	1	1	1	1					10	13	
Hardin	6	5	3	2							3	3	
Harrison	3	3	4	3	2	2							
Henry		5	3		3	1							
Highland	17	2	4	1	1	3					10	5	
Hocking	8	7	5	7		1						1	1
Holmes	2	4	1	2		1							
Huron	19	12	3	6	4	2	1				1	2	
Jackson	7	4	2	1		1					1		
Jefferson	12	9	4	8	4	2		1					
Knox	10	8	7	3	2								
Lake	12	13	4	2	3	3	2	1					
Lawrence	8	2	4	3		1			1		18	18	
Licking	15	9	10	6	4	5		1					
Logan	10	7	1	4		1		1					
Lorain	8	14	9	12	1	2	1	1	1		12	4	
Lucas	10	7	2	7	1	4			1		2		10
Madison	7	3	4	1		1				1	3		
Mahoning	11	6	5	1	2						7	6	
Marion	2	3	4	2	1	1							
Medina	9	6	6	5	4	1							
Meigs	8	10	2	3	1	1	2	1				1	
Mercer	5	2	1			1							
Miami	8	7	10	8		2		1			1	1	
Monroe	9	9	5	5	1	4					2	2	
Montgomery	19	9	10	3	5		1						
Morgan	10	8	4	8	2	3					1		
Morrow	7	9	1	2	2								
Muskingum	15	13	7	3	4	3	1	1			3		14
Noble	5	5	3	1	1						1		
Ottawa	3	2		2	1						2	2	2
Paulding	2			1	1		1				7	4	
Perry	4	9	1	4									
Pickaway	4	4	2	2				1	1	1			
Pike	4	6	5		1								
Portage	8	18	9	5	4	5	2				2	2	
Preble	6	8	5	6	3	3		2					

NUMBER OF DEATHS AT EACH AGE—Concluded.

Counties.	80 to 85.		85 to 90.		90 to 95.		95 to 100.		100 and over.		Age unknown.		Sex unknown.
	Male.	Female.	Male.	Female.	Male.	Female.	Male.	Female.	Male.	Female.	Male.	Female.	
Putnam	4	4	5	5	1	2	.....	.....	.....	.....	.....	.....	.....
Richland	19	9	6	7	3	1	1	.....	.....	.....	.....	.....	.....
Ross	7	3	2	2	2	3	.....	2	.....	.....	.....	.....	.....
Sandusky	14	9	4	6	3	3	1	.....	.....	.....	.....	.....	.....
Scioto	4	7	7	2	2	.....	.....	.....	.....	.....	10	11	12
Seneca	13	9	6	7	3	2	2	1	.....	.....	.....	.....	.....
Shelby	8	4	2	2	1	1	.....	.....	.....	.....	.....	1	.....
Stark	17	18	9	6	3	3	1	1	.....	.....	1	.....	.....
Summit	21	11	11	4	2	.....	.....	1	2	.....	4	4	.....
Trumbull	14	12	8	5	1	4	1	2	.....	.....	1	.....	.....
Tuscarawas	15	8	7	6	1	3	.....	.....	.....	.....	1	1	1
Union	6	1	2	3	.....	.....	.....	.....	.....	.....	.....	1	1
Van Wert	6	1	.....	1	.....	.....	.....	.....	.....	.....	.....	.....	.....
Vinton	5	4	.....	2	1	.....	.....	.....	.....	.....	1	2	.....
Warren	8	8	2	7	1	3	.....	1	.....	.....	6	5	1
Washington	9	12	28	17	6	4	2	1	1	.....	2	.....	.....
Wayne	14	8	5	6	5	5	1	.....	.....	.....	.....	.....	.....
Williams	7	2	6	3	.....	1	1	.....	.....	.....	.....	.....	.....
Wood	4	5	.....	5	2	.....	.....	.....	.....	.....	.....	.....	.....
Wyandot	2	3	.....	3	.....	1	.....	.....	.....	.....	.....	1	.....
Totals	769	626	439	379	148	139	32	30	13	5	144	127	42

NATIVITY OF DECEASED PERSONS.

Counties.	United States	Austria.	British America and Canada.	Denmark.	England and Wales.	France.	Germany.	Holland and Belgium.	Ireland.	Italy.	Russia.	Scotland.	Spain.	Sweden and Norway.	Switzerland.	Other countries.	Unknown.	Total.
Adams	296						2		3								1	302
Allen	320		1		4	1	13		11						7			357
Ashland	224				1		14	1										240
Ashtabula	418		7		18		6		13		3	1		3	1		9	479
Athens	358	1			4		7		5			1					49	425
Auglaize	197						42										1	240
Belmont	552				10	1	13		10			1			1	1	7	596
Brown	360	1				1	17		9								2	390
Butler	331				7		37	1	9			1						386
Carroll	172				4	1	6		6						1		2	192
Champaign	255		2		1		1		5								2	266
Clark	379				1	1	16		25			2					39	463
Clermont	327				3	3	19	1	5			1						359
Clinton	273						4		5									282
Columbiana	555		3		32	2	22		19					5	2		30	670
Coshocton	222	3				2	22		15							6	6	276
Crawford	240		1				27		8						1		6	283
Cuyahoga	3,527	90	30	1	185	10	586	14	361	6	55	30	1	6	23	40	18	4,983
Darke	317				1		12		5								10	345
Defiance	188	1	1				25		3						1			219
Delaware	238				8		3		6								7	262
Erie	262		2		7		71		12			1			2	1	45	403
Fairfield	281				1		17		2									301
Fayette	208								2								2	212
Franklin	892				17		109		41	1		1			2		3	1,066
Fulton	154		1		2	7	11		1						4			160
Gallia	189				13		11										8	221
Geauga	128		1		3									1		2		135
Greene	268				1		5		9			1					17	301
Guernsey	235				1				10			1					1	248
Hamilton	4,763						1,196		396							233	21	6,609
Hancock	355				3		13		5			1		1			1	379
Hardin	238				1		18		2						1	5	1	266
Harrison	203	1	1		3		3		5	1		1					1	219
Henry	218				3		33		2			1			2			259
Highland	300				1	2	5		5	2		1			1			317
Hocking	230				3		12		3								3	251
Holmes	158					2	12		2						6			180
Huron	302		1		10	3	27		9						2			354
Jackson	279				9		4		10									302
Jefferson	461				23		4		30			7				1	4	530
Knox	230		1		3		2		2							4	9	251
Lake	161		1		9		4		16			1				1		193
Lawrence	417				4		10	1	7						1		8	448
Licking	402				10		9		9						1			431
Logan	235								6									241
Lorain	280		1		28		44		6			1		2	2	3	23	390
Lucas	839	8	9		14	4	138	1	44		7	6		1	9	6		1,086
Madison	151				3		3		8									165
Mahoning	358		1		38	1	20		21	2		11		2	1		6	461
Marion	169				7		21		7								1	205
Medina	166				2		12		5			3					2	190
Meigs	281			1	4		10		5			3					3	307
Mercer	242				2	3	31											278
Miami	395				2		17		14							1	5	434
Monroe	232				2		29		3						9		6	281
Montgomery	623	21	19	12	31	18	219	8	178	7	13	7	12	6	12	36	86	1,308
Morgan	193						4		5								2	204
Morrow	164					1	2		2								1	170
Muskingum	410				1	1	18		14	1					1		16	462
Noble	171					1	9		3			1			2			187
Ottawa	140		2		1		19					1				8	1	172
Paulding	238				4		3		2		2				1	1		251
Perry	219		1		12		4		9			4				31	4	284
Pickaway	225				2		6		2									235
Pike	193				2		19											214
Portage	267		1		22	1	17		8			1					7	324

NATIVITY OF DECEASED PERSONS—Concluded.

Counties.	United States.	Austria.	British America and Canada.	Denmark.	England and Wales.	France.	Germany.	Holland and Belgium.	Ireland.	Italy.	Russia.	Scotland.	Spain.	Sweden and Norway.	Switzerland.	Other countries.	Unknown.	Total.
Preble	211	.....	.....	.....	.....	.....	5	.....	5	.....	.....	.....	.....	.....	.....	.....	.....	219
Putnam	210	.....	.....	.....	5	5	29	.....	.....	.....	.....	.....	.....	.....	2	.....	.....	251
Richland	286	.....	2	.....	1	.....	28	1	11	.....	.....	1	.....	.....	1	.....	.....	335
Ross	382	.....	1	.....	2	2	25	.....	8	.....	.....	1	.....	.....	.....	.....	6	427
Sandusky	211	.....	11	.....	4	2	20	.....	7	.....	1	.....	.....	.....	2	.....	.....	258
Scioto	312	.....	.....	.....	1	1	27	.....	6	.....	.....	.....	.....	.....	1	1	19	368
Seneca	271	.....	.....	.....	11	4	46	.....	2	.....	.....	.....	.....	.....	1	2	36	373
Shelby	201	.....	1	.....	1	1	19	.....	12	.....	.....	1	.....	.....	.....	.....	4	240
Stark	586	.....	.....	.....	10	13	86	1	4	.....	.....	2	.....	1	13	.....	8	724
Summit	451	.....	1	1	25	1	32	.....	19	.....	.....	3	.....	.....	1	.....	.....	534
Trumbull	319	.....	3	.....	31	1	13	.....	22	.....	1	3	.....	.....	.....	.....	6	399
Tuscarawas	406	1	.....	.....	8	.....	34	.....	11	.....	.....	.....	.....	.....	16	.....	12	488
Union	178	.....	.....	.....	2	.....	5	.....	.....	.....	.....	.....	.....	.....	.....	.....	1	186
Van Wert	226	.....	1	.....	9	.....	11	.....	2	.....	.....	.....	.....	.....	1	.....	.....	250
Vinton	168	.....	.....	.....	.....	.....	1	.....	4	.....	.....	.....	.....	.....	.....	.....	.....	173
Warren	292	.....	.....	.....	3	1	7	.....	7	.....	.....	.....	.....	.....	.....	.....	18	328
Washington	309	.....	1	.....	5	.....	29	.....	17	.....	1	7	.....	.....	.....	.....	90	459
Wayne	265	.....	.....	.....	3	1	26	.....	10	1	.....	.....	.....	.....	11	3	3	323
Williams	188	.....	.....	.....	1	3	11	.....	2	.....	.....	1	.....	.....	3	.....	.....	209
Wood	271	.....	3	.....	6	.....	27	.....	3	.....	.....	1	.....	.....	2	.....	3	316
Wyandot	170	.....	.....	.....	.....	1	9	.....	.....	.....	.....	.....	.....	.....	2	.....	.....	182
Totals	33,367	127	111	15	715	102	3,605	29	1,595	21	83	111	13	28	152	386	682	40,942

SOCIAL RELATIONS OF DECEASED PERSONS AT TIME OF DEATH.

Counties.	Single.		Married.		Widowed.		Unknown.		Sex unknown.		Total.
	Male.	Female.	Male.	Female.	Male.	Female.	Male.	Female.	White.	Colored.	
Adams	87	81	47	49	15	23					302
Allen	121	98	50	54	15	19					357
Ashland	54	44	66	47	6	20	2	1			240
Ashtabula	92	72	120	84	26	75	5	2			479
Athens	147	90	67	65	10	31	13	2			425
Auglaize	82	57	33	35	21	12					240
Belmont	190	155	101	83	22	44		1			596
Brown	86	91	83	64	23	39	1	3			290
Butler	107	87	83	67	13	29					386
Carroll	34	37	45	36	15	25					192
Champaign	73	52	42	39	21	39					266
Clark	113	111	107	77	23	31	1				463
Clermont	88	78	85	49	14	41	2	2			359
Clinton	71	67	56	51	12	25					282
Columbiana	179	144	140	121	35	50		1			670
Coshocton	71	72	52	49	21	11					276
Crawford	76	61	57	39	18	26	4	2			283
Cuyahoga	1,841	1,347	669	539	237	306	25	22			4,983
Darke	90	95	46	69	23	22					345
Defiance	70	54	36	31	10	14	2	2			219
Delaware	49	48	62	46	22	35					262
Erie	109	72	84	52	52	32	1	1			403
Fairfield	76	57	69	48	19	32					301
Fayette	67	47	34	36	10	14	1	3			212
Franklin	484	352	106	80	17	27					1,066
Fulton	33	25	46	29	10	14	1	2			160
Gallia	48	64	49	31	5	22	1	1			221
Geauga	21	27	24	30	19	14					135
Greene	76	69	57	68	7	21	3				301
Guernsey	63	48	71	35	7	23		1			248
Hamilton											6,609
Hancock	126	96	61	56	17	16	2	5			379
Hardin	68	67	40	51	13	21	2	4			266
Harrison	46	56	39	45	16	17					219
Henry	71	75	36	36	25	16					259
Highland	68	74	58	59	29	28		1			317
Hocking	61	60	50	51	10	18			1		251
Holmes	41	43	39	26	6	25					180
Huron	66	60	93	65	31	39					354
Jackson	105	80	43	46	14	14					302
Jefferson	169	121	94	86	21	39					530
Knox	45	48	62	51	17	27		1			251
Lake	33	18	34	53	30	25					193
Lawrence	148	143	74	46	13	15	4	5			448
Licking	109	88	97	68	22	47					431
Logan	65	47	40	32	24	33					241
Lorain	79	77	104	51	26	39	10	4			390
Lucas	364	299	184	150	26	49	4		10		1,086
Madison	47	32	37	25	9	15					165
Mahoning	140	115	90	70	18	28					461
Marion	56	47	44	37	9	12					205
Medina	25	24	56	40	17	28					190
Meigs	72	73	70	55	11	26					307
Mercer	102	92	30	34	9	11					278
Miami	98	98	108	71	13	46					434
Monroe	70	52	49	59	17	33		1			281
Montgomery	423	333	195	108	172	77					1,308
Morgan	44	35	42	43	11	29					204
Morrow	23	28	50	35	10	24					170
Muskingum	99	101	109	77	22	32	4	4	14		462
Noble	39	47	45	29	10	17					187
Ottawa	44	44	35	33	4	9	1		2		172
Paulding	80	61	36	43	14	15	2				251
Perry	92	90	36	40	4	22					284
Pickaway	77	38	48	32	14	26					235
Pike	57	57	27	41	14	18					214
Portage	59	42	100	50	25	46		2			324
Preble	32	44	43	45	18	37					219

SOCIAL RELATIONS OF DECEASED PERSONS, ETC.—Concluded.

Counties.	Single.		Married.		Widowed.		Unknown.		Sex unknown.		Total.
	Male.	Female.	Male.	Female.	Male.	Female.	Male.	Female.	White.	Colored.	
Putnam	59	71	46	34	16	25	.....	.....	.....	.....	251
Richland	77	54	72	66	32	34	.....	.....	.....	.....	335
Ross	120	109	81	61	22	34	.....	.....	.....	.....	427
Sandusky	71	45	36	26	40	40	.....	.....	.....	.....	258
Scioto	97	85	71	60	8	25	5	5	12	.....	368
Seneca	83	73	82	55	23	29	12	6	.....	.....	373
Shelby	55	52	50	41	16	26	.....	.....	.....	.....	240
Stark	178	164	148	139	36	59	.....	.....	.....	.....	724
Summit	146	112	122	68	28	51	2	5	.....	.....	534
Trumbull	74	56	104	83	23	59	.....	.....	.....	.....	399
Tuscarawas	115	122	103	70	23	36	10	8	1	.....	488
Union	51	37	43	31	11	10	1	1	1	.....	186
Van Wert	85	68	44	31	6	11	4	1	.....	.....	250
Vinton	49	49	33	22	7	13	.....	.....	.....	.....	173
Warren	69	84	61	72	14	21	3	3	1	.....	328
Washington	129	120	78	86	25	20	1	.....	.....	.....	459
Wayne	59	59	85	60	23	32	.....	5	.....	.....	323
Williams	47	48	38	45	15	16	.....	.....	.....	.....	209
Wood	111	79	40	58	13	15	.....	.....	.....	.....	316
Wyandot	53	43	30	39	4	13	.....	.....	.....	.....	182
Totals	9,769	8,137	6,352	5,189	1,894	2,711	129	110	42	.....	40 942

OCCUPATION OF DECEASED PERSONS.

Counties.	Artists.	Bakers and confectioners.	Bankers.	Blacksmiths.	Bri klayers and plasterers.	Book-binders.	Carpenters and cabinet-makers.	Clerks and book-keepers.	Clergymen.	Doctors.	Editors.	Farmers and stock-raisers.
Adams									1	1	1	67
Allen				2			2	2	1	1		66
Ashland					1		5	1	2	2		56
Ashtabula				2			9	3	2	1		93
Athens				2	2		8	2				53
Auglaize	1			5	1				1			37
Belmont				1	1		3	6	2	2		68
Brown				4	2		2	2	2			82
Butler		1		5			7	1		1	1	50
Carroll					1		5	1		1	1	43
Champaign	2		1	2	1		5	5	1	2		38
Clark		1		2	1		5	3	1			36
Clermont				2	1		5	1		1		83
Clinton				2	2		4	4	2			43
Columbiana	1		1	4	3		14	3	1	4	1	76
Coshocton				2	2		1	5	1			44
Crawford	2	3		2	1		6	2	1	4		29
*Cuyahoga												
Darke				2			3	2		2		48
Defiance			1				1	1				39
Delaware	1			1			3	4	3	1		58
Erie		2	1	2			6	3		2		59
Fairfield				3			6		2	1		59
Fayette		1		2			4					36
Franklin	1	19	7	10	11	8	22	30	7	3	1	70
Fulton				1							1	68
Gallia		1		1			2					50
Geauga							7		1	2		35
Greene		1		2			4	2	1	3	1	45
Guernsey					2		5			3	1	60
Hamilton												
Hancock							2	4	1	2		45
Hardin		1		2	1		3			1		45
Harrison		1	1	3	3		3	3	1			31
Henry				2			3	2		3		45
Highland				2			1	2		2		73
Hocking							4	1				49
Holmes							2					40
Huron				3	4		6	2		3		80
Jackson				3				1		1		26
Jefferson				6	4		9	3		2		42
Knox				1	4		1	1				68
Lake	1	1		1			4	2				33
Lawrence	1	2		3	1		4			3		35
Licking			1	2			4	1	1			86
Logan		1			1		3	1		3		42
Lorain			1				5		1	1		84
Lucas	1	2					25	14		5		40
Madison							1	1		1		32
Mahoning			1	1	2		8	5	1	2		56
Marion				1			6			1		32
Medina							2	3				43
Meigs			1	5	1		7	2	1	1		58
Mercer												30
Miami	2			2			7	4	3	5		47
Monroe					1		2	2	1		1	72
Montgomery		21		23	21	9	28	41	2	7		92
Morgan							3	1				41
Morrow				3			1					58
Muskingum		1			3		6	1	1	3	1	60
Noble				1	1		2	2		1		41
Ottawa							1			3		27
Paulding							3			1		58

OCCUPATION OF DECEASED PERSONS—Continued.

Counties.	Artists.	Bakers and confectioners.	Bankers.	Blacksmiths.	Bricklayers and plasterers.	Book-binders.	Carpenters and cabinet-makers.	Clerks and book-keepers.	Clergymen.	Doctors.	Editors.	Farmers and stock-raisers.
Perry					1		5					17
Pickaway				1			1	1		1		42
Pike	1			1			2	1	1	2		39
Portage		1		1			9	1		1		91
Preble				1	1		7	1	2	3		37
Putnam							3			1		36
Richland	1			5	1		6	2	1			72
Ross				1			4	3	1	1		51
Sandusky			1	1	2		1		1			53
Scioto					1		3	1		1		35
Seneca			1	1			3					54
Shelby				1	1		1	3		1		46
Stark			1	1	3		10	2	2	1		80
Summit	1	1		2	4		7	4		1		69
Trumbull				1			4		1	3		73
Tuscarawas				1	4		7		2	3		70
Union				1						1	1	43
Van Wert	1		2	1			3	2		3		34
Vinton							1	2				32
Warren	1			2			4	1		3		49
Washington				3	1		3					72
Wayne		1		4	2		6	1	1	5		52
Williams							1	1		1		46
Wood				1	2		1	3				48
Wyandot			1					4		1		24
Totals	18	62	22	155	102	17	392	215	57	121	11	4,467

*Cuyahoga county, occupation not reported.

OCCUPATION OF DECEASED PERSONS—Continued.

Counties.	Housekeepers.	House servants.	Laborers.	Lawyers.	Machinists.	Merchants.	Miners.	Painters and paper-hangers.	Plumbers.	Printers.	Manufacturers.	Public officers.
Adams	76		10		1	2		1				
Allen	57	3			1	2						
Ashland	75		6		4	1						
Ashtabula	154	5	22	1	1	3						
Athens	99	10	22			5	10					
Auglaize	10	8	15			2					3	
Belmont	44	4	18	2	2	4	7	1				
Brown	70	3	12		2			1		1		
Butler	86		18	2				2		1		
Carroll	58	1	7			6	3	1				
Champaign	76	2	13	2	1	4						
Clark	26	2	48	2	10	10					2	2
Clermont	45		17	2	2	3	1	1				
Clinton	45	8	14		3	2		1		1		1
Columbiana	168	5	1	2	4	14	2	1		1		
Coshocton	24	13	23				5	2				
Crawford	45		13			4		3		1	1	1
Cuyahoga												
Darke	66	8	6	1	1	3					1	
Defiance	15		8			1						
Delaware	80	4	12		2	1		2				
Erie	53	3	30	1	2	3		1				2
Fairfield	48	13	22	1		4		1				
Fayette	57	1	6			4						
Franklin	165	52	69	3	4	12		7	1			4
Fulton	22	9	6			1						
Gallia	22	2	7	1							1	
Geauga	45		3			2						
Greene	91	9	16		1	3						1
Guernsey	68	1	7	1	5	3	5	3				1
Hamilton												
Hancock	77	3	7	1	4	3		1				
Hardin	51	8	14	1	1	4		1				
Harrison	54	5	6		2	1	3					
Henry	38		13			1						
Highland	104			2	2	5		1				
Hocking	72	6	5		1	7		1				1
Holmes	37	1	2		2			1				
Huron	77		14		4	9		5		2		
Jackson	57	3	27				19					2
Jefferson	117	19	49		5	10	9	2	2		5	1
Knox	41	3	5		4			2			2	
Lake	43	14	3		2	4						1
Lawrence	29	1	35		3	2	8	2		1		
Licking	48	4	17	1				1				
Logan	53		17			4		2				
Lorain	78		15	1		6		2		1	1	
Lucas	96	18	61	2	7	19		5	3	5	3	2
Madison	27	2	11			1						
Mahoning	25	5	22	2	5	4	4	1	1			
Marion	51	2	18		1	4	1				1	
Medina	44		5	1	1	1				3		
Meigs	71	2	12	1	1	2	3					1
Mercer	43	7	8									
Miami	104	5	38	1	3	8		3				1
Monroe	93	19	5			1		1				
Montgomery	163	220	149	2	14	20		24	19	19	12	2
Morgan	74		9		1	2		2			1	
Morrow	20	1	5	2	2	1						
Muskingum	78	5	12		1	7	5	2		1		
Noble	49	2	5		2		1					
Ottawa	33	2	8			1					1	
Paulding	30	21	10		1			1			1	

OCCUPATION OF DECEASED PERSONS—Concluded.

Counties.	Housekeepers.	House servants.	Laborers.	Lawyers.	Machinists.	Merchants.	Miners.	Painters and paper-hangers.	Plumbers.	Printers.	Manufacturers.	Public officers.
Perry	50	.....	5	2	1	1	12	.....	.....	.....	.....	.....
Pickaway	32	1	8	.....	1	6	.....	.....	.....	.....	.....	1
Pike	57	2	9	.....	.....	1	.....	.....	.....	.....	.....	.....
Portage	100	2	12	.....	4	2	2	4	.....	.....	3	.....
Preble	83	2	.....	.....	.....	2	.....	.....	.....	.....	.....	.....
Putnam	13	.....	5	.....	.....	2	.....	.....	.....	.....	.....	.....
Richland	90	7	13	.....	2	3	.....	.....	.....	.....	.....	.....
Ross	91	19	.....	.....	4	5	.....	2	.....	.....	1	1
Sandusky	50	12	10	.....	1	3	.....	2	.....	.....	.....	.....
Scioto	27	2	16	.....	1	3	2	.....	.....	.....	.....	.....
Seneca	26	12	7	.....	2	3	.....	2	.....	2	.....	.....
Shelby	60	8	13	.....	2	2	.....	.....	.....	.....	.....	.....
Stark	138	2	.....	.....	1	8	9	4	.....	1	2	2
Summit	94	9	30	1	9	6	3	2	2	.....	3	.....
Trumbull	106	2	15	.....	.....	7	12	1	.....	.....	.....	1
Tuscarawas	105	1	22	2	2	5	5	1	.....	.....	.....	1
Union	13	.....	3	.....	1	2	.....	2	.....	.....	.....	.....
Van Wert	4	.....	10	.....	.....	.....	.....	.....	.....	.....	2	.....
Vinton	39	.....	3	.....	.....	2	2	.....	.....	.....	.....	.....
Warren	49	6	15	4	2	5	.....	.....	.....	1	1	.....
Washington	94	9	25	.....	.....	5	1	.....	.....	.....	.....	.....
Wayne	57	9	24	.....	2	3	3	.....	2	.....	.....	.....
Williams	67	1	5	.....	1	.....	.....	.....	.....	.....	.....	.....
Wood	67	8	8	1	1	2	.....	.....	.....	.....	1	.....
Wyandot	52	4	9	.....	1	3	.....	.....	.....	2	.....	.....
Total	5,431	662	1,325	48	153	307	137	108	30	43	48	29

OCCUPATION OF DECEASED PERSONS AT TIME OF DEATH.

Counties.	Shoemakers.	Tailors and seamstresses.		Teachers.		Tinners.	Other occupation.		No occupation, including children.		Total.	Sex unknown.
		M.	F.	M.	F.		M.	F.	M.	F.		
Adams	1			1			1	1	65	73	302	
Allen					1		24	3	99	93	357	
Ashland	3		1	2	1		2	1	43	34	240	
Ashtabula	2		4		2	1	37	4	67	66	479	
Athens							6	1	127	78	425	
Auglaize		1							71	85	240	
Belmont	4		5	1	2	1	34	13	157	214	596	
Brown	2	1	2				6		80	116	390	
Butler	2			1			27	1	84	96	386	
Carroll							3		26	35	192	
Champaign			2	1			9		54	45	266	
Clark			1	2	2	1	21	1	104	180	463	
Clermont	2		3	2	1		8	1	63	115	359	
Clinton	1		1				5	1	55	87	282	
Columbiana	6	4		4		5	73		129	143	670	
Coshocton	2	1	3	2	4		6	5	66	65	276	
Crawford	1		2		1		16		67	78	283	
Cuyahoga											4,983	
Darke			1	2	1		7		67	124	345	
Defiance	2						9		63	79	219	
Delaware		1	3	3	5		13	1	28	36	262	
Erie	3		2				13	2	125	88	403	
Fairfield	1			1	1		5		58	75	301	
Fayette	1					1	4		53	42	212	
Franklin	4	6			2	3	123	5	217	200	1,066	
Fulton					1		1		29	21	160	
Gallia	1	1					9	1	36	86	221	
Geauga	1		3		1		4		9	22	135	
Greene			2	4	3		5	9	55	43	301	
Guernsey	1					1			43	38	248	
Hamilton											6,609	
Hancock		2	3	1			20	3	113	87	379	
Hardin							4	2	59	68	266	
Harrison	3	2	2	1	1		2	2	36	53	219	
Henry					1		30	23	33	65	259	
Highland	2		2	1	2	1	14	2	47	52	317	
Hocking						1	6		46	50	251	1
Holmes						1	3		35	56	180	
Huron	3	1	1		3		23		38	76	354	
Jackson			1						86	76	302	
Jefferson	2	2	1	1	1	1	13	7	118	99	530	
Knox				2			10	49	26	32	251	
Lake	1		1				12	10	33	27	193	
Lawrence	1			1	1		1		138	176	448	
Licking	3	1	3	3	3		22		87	143	431	
Logan	2	1			1		5	5	58	42	241	
Lorain	1				3	1	30	2	69	88	390	
Lucas	1	3	5	2	2		88	12	297	358	1,086	10
Madison							10		36	43	165	
Mahoning	2		3		2		41	47	109	112	461	
Marion			1	3	1		5	1	37	39	205	
Medina	1						11	2	29	45	190	
Meigs			1	1			6		52	78	307	
Mercer					2		12	8	91	77	278	
Miami		2			2	2	24		68	103	434	
Monroe	1	2				1	7		39	33	281	
Montgomery	28	19		13		17	35		173	135	1,308	
Morgan			2				6		31	31	204	
Morrow	1				2		9		19	46	170	
Muskingum	2		3	3	1		53		80	119	462	14
Noble	1	1	1	3		2	2	1	34	35	187	
Ottawa									44	50	172	2
Paulding				1					70	54	251	
Perry	1		2				16	23	72	76	284	
Pickaway	1	2	1				8		66	62	235	
Pike	1			1			1		46	49	214	
Portage	1	1	1	1			10		44	33	324	

OCCUPATION OF DECEASED PERSONS AT TIME OF DEATH—Concluded.

Counties.	Shoemakers.	Tailors and seamstress.		Teachers.		Tinners.	Other occupation.		No occupation, including children		Total.	Sex unknown.
		M.	F.	M.	F.		M.	F.	M.	F.		
Preble	1	.....	1	.....	1	.....	14	1	24	38	219	.....
Putnam	.....	.....	.....	.....	1	.....	4	2	73	111	251	.....
Richland	1	3	2	2	1	.....	22	16	48	37	335	.....
Ross	4	2	1	2	.....	.....	48	.....	95	91	427	.....
Sandusky	1	2	.....	.....	.....	.....	20	10	49	39	258	.....
Scioto	3	1	.....	.....	3	.....	14	2	102	139	368	12
Seneca	1	2	1	1	2	.....	14	.....	107	132	373	.....
Shelby	1	.....	.....	.....	2	.....	.....	.....	51	48	240	.....
Stark	7	1	2	1	3	1	90	.....	140	211	724	.....
Summit	5	2	4	2	.....	2	37	3	104	127	534	.....
Trumbull	1	4	2	.....	4	3	17	1	61	80	399	.....
Tuscarawas	3	1	1	1	1	1	22	.....	98	128	488	1
Union	1	2	.....	1	3	.....	4	.....	44	63	186	1
Van Wert	.....	.....	1	.....	.....	.....	2	4	80	101	250	.....
Vinton	.....	.....	.....	1	1	.....	4	7	42	37	173	.....
Warren	2	1	.....	2	.....	1	6	.....	56	116	328	1
Washington	1	1	2	1	.....	1	44	38	78	80	459	.....
Wayne	1	1	1	1	.....	.....	6	.....	52	89	323	.....
Williams	.....	.....	1	.....	.....	.....	2	.....	43	40	209	.....
Wood	.....	.....	4	3	1	.....	5	4	88	68	316	.....
Wyandot	.....	.....	3	.....	.....	.....	2	.....	40	36	182	.....
Totals	132	77	95	82	79	49	1,387	337	6,074	7,036	40,942	42

NUMBER OF INQUESTS HELD BY CORONERS AND JUSTICES OF THE PEACE FOR THE YEAR ENDED JUNE 30, 1891.

[As reported by County Clerks.]

Counties.	Homicide.		Suicide.		Accident.		Cause of death unknown.		White.		Colored.		Native born.	Foreign born.	Nativity unknown.	Death superinduced by intemperance.	Total number of deaths.
	M.	F.	M.	F.	M.	F	M.	F.	M.	F.	M.	F.					
Adams	1			1			2		3	1			2	1	1	2	4
Allen				2	16		1	1	18		2		12	4	4	4	20
Ashland	1	1	2						3	1			4				4
Ashtabula			1		1		1		3				2	1			3
Athens	2	1	2		11				15	1			11	3	2		16
Auglaize					2		1		3					3		1	3
Belmont			3		19	4	2	1	23	5	1		24	4	1	4	29
Brown			1	1	1	1			2	2			2		2		4
Butler	1	1	2	1	14	3	12	3	27	8	2		15	20	2	6	37
Carroll					1				1				1				1
Champaign					1		3	1	3	1	1		3	2			5
Clark	1	2	3	1	15	1	3	2	21	5	1	1	21	7			28
Clermont					2		5		7				3		4		7
Clinton	1		1		6				8				8			2	8
Columbiana	2		3	1	7		1	3	13	4			10	7		5	17
Coshocton			2		4		1		7				5	2			7
Crawford					2		1		3				2	1			3
Cuyahoga	3	1	4	1	27	3	15	7	49	12	1		30	31	1		62
Darke	1	1		1	1				2	2			3	1		1	4
Defiance			2	1	2	1	1		5	2			4	3			7
Delaware			4		2		3		9				9			2	9
Erie			10		11	4	5	2	26	5		1	16	14	2	3	32
Fairfield	3		1		3	1			7	1			7	1			8
Fayette					1		2		3				3				3
Franklin	1	2	4	5	17	3	25	7	43	14	4	3	21	10	30	7	64
Fulton			1		1				2				1	1			2
Gallia	2		1						3				3				3
Geauga					1	1			1	1			2				2
Greene				1	6	1	3		8	2	1		9	1	1	1	11
Guernsey				1	11		4	2	15	2		1	17		1	3	18
Hamilton	17	11	55	14	201	29	106	34	359	75	20	13	239	179	49		467
Hancock	1	1	3	1	6	1		1	10	4			13		1	5	14
Hardin	3			1	4		1	2	7	3	1		3	1	7		11
Harrison			1		2		1		4				4				4
Henry					2				2				1	1		1	2
Highland	3				1				4				4				4
Hocking	3				6		1	1	10	1			5	6			11
Holmes					2				2				2				2
Huron			1		4		3	1	8	1			1	5	3		9
Jackson	1				16	1		1	15	2	2		16	1	2	5	19
Jefferson			1	1	29	1	2	2	30	4	2		9	13	14		36
Knox			3	4	2		1	1	6	5			11				11
Lake	1				1		1		3				2	1			3
Lawrence	3		2	1	11				15	1	1		9	3	5		17
Licking			3		7		3	1	13	1			12		2	2	14
Logan		1	1		3		3		6	1	1		5	3			8
Lorain					10				10				7	2	1		10
Lucas	5	2	10	2	57	8	64	45	136	57			172	19	2	6	193
Madison					1	1	2		3	1			2		2		4
Mahoning	1	1	2		14	2	6	1	22	3	1	1	17	8	2		27
Marion	1	1		2	4	1	1	1	6	5			9	1	1	5	11
Medina			1		1	1	1		3	1			2	1	1		4
Meigs					5		2	1	6	1	1		8				8
Mercer				1	1				1	1			2			1	2
Miami		1	3	2	8	3	3	1	14	7			18	3		1	21
Monroe								1	1				1				1
Montgomery	1	1	10		21	1	38	14	67	16	3		67	17	2		86
Morgan				1						1			1				1
Morrow			1		2	1	3	1	6	2			8			2	8
Muskingum	2		2	1	12	2	3		19	3			21	1			22
Noble		2			3	2	1		4	4			8				8
Ottawa		1			4		2	2	6	3			4	5			9

NUMBER OF INQUESTS HELD BY CORONERS, ETC.—Concluded.

Counties.	Homicide.		Suicide.		Accident.		Cause of death unknown.		White.		Colored.		Native born.	Foreign born.	Nativity unknown.	Death superinduced by intemperance.	Total number of deaths.
	M.	F.	M.	F.	M.	F.	M.	F.	M.	F.	M.	F.					
Paulding				1	2				2	1			3			1	3
Perry					10				10				8	2		3	10
Pickaway			1	1			4		4	1	1		6			1	6
Pike			1						1				1				1
Portage				1	4				4	1			5				5
Preble					1				1					1		1	1
Putnam					2				2					2		1	2
Richland					3	1	1		4	1			2	1	2	1	5
Ross	3		1	1	8		6	1	17	2	1		11	9		3	20
Sandusky					5		3		8				8				8
Scioto	2		2	2	8		6	2	17	4	1		17	4	1		22
Seneca	1		3		2		1		7				4	2	1		7
Shelby	1		2		4			1	7	1			5	3			8
Stark			6	1	31	9	14	2	51	12			49	12	2		63
Summit			7		21	1	2	1	30	1		1	17	9	6		32
Trumbull			2	1	15		1		18	1			7	6	6	3	19
Tuscarawas	1		1	1	4	1	4		10	2			6	6			12
Union			1		2				3				3			1	3
Van Wert		1	2		4		3		8	1	1		8	1	1		10
Vinton		1			1			1	1	2			2	1			3
Warren					9	4	3		11	4	1		10	1	5	1	16
Washington			2	1	5		4		11	1			8	4		1	12
Wayne			3		6	1	3	1	12	2			12	2		1	14
Williams					2				2				1	1		1	2
Wood	1				4	1	2		6	1	1		2		6	2	8
Wyandot			2		1		1		4				2	2		1	4
Totals	70	33	182	58	780	95	397	149	1,382	310	51	21	1,133	456	175	91	1,764

MUNICIPAL CORPORATIONS IN OHIO,

WITH THE CLASSIFICATION AND GRADE, AS ASCERTAINED BY THE FEDERAL CENSUS OF 1890.

CLASS AND GRADE OF MUNICIPAL CORPORATIONS IN OHIO APRIL 15, 1891.

CITIES.

Name.	Population.		County.	Post-office.
	1890.	1880.		
I. CLASS.				
First Grade.				
Cincinnati	296,908	255,139	Hamilton	Cincinnati.
Second Grade.				
Cleveland	261,353	160,146	Cuyahoga	Cleveland.
Third Grade.				
Toledo	81,434	50,137	Lucas	Toledo.
Fourth Grade.				
None.				
II. CLASS				
First Grade.				
Columbus	88 150	51,647	Franklin	Columbus.
Second Grade.				
*Dayton	61 220	38,678	Montgomery	Dayton.
Third Grade, a.				
Springfield	31,895	20,730	Clark	Springfield.
Third Grade.				
Akron	27,601	16,512	Summit	Akron.
Chillicothe	11,288	10,938	Ross	Chillicothe.
Hamilton	17,565	12,122	Butler	Hamilton.
Portsmouth	12,394	11,321	Scioto	Portsmouth.
Sandusky	18,471	15,838	Erie	Sandusky.
Steubenville	13,394	12,093	Jefferson	Steubenville.
Youngstown	33,220	15 435	Mahoning	Youngstown.
Zanesville	21,609	18,113	Muskingum	Zanesville.
Fourth Grade.				
Alliance	7,607	4,636	Stark	Alliance.
Bellaire	9,934	8,025	Belmont	Bellaire.
Bucyrus	5,974	3,835	Crawford	Bucyrus.
Canton	26,189	12,258	Stark	Canton.
Circleville	6,556	6,046	Pickaway	Circleville.
Defiance	7,694	5,907	Defiance	Defiance.

* Since the census was taken the court of common pleas of Montgomery county has decided that the annexation of that part of Dayton city included in Harrison, Mad River and Van Buren townships was illegal. The population of this territory is 3,242, and is included in the total for Dayton city.

MUNICIPAL CORPORATIONS—Continued.

CITIES—Concluded.

Name.	Population. 1890.	Population. 1880.	County.	Post-office.
II. Class—Fourth Grade—Concluded.				
Delaware	8,224	6,894	Delaware	Delaware.
East Liverpool	10,956	5,568	Columbiana	East Liverpool.
Fremont	7,141	8,456	Sandusky	Fremont.
Findlay	18,553	4,633	Hancock	Findlay.
Fostoria	7,070	3,569	Seneca and Hancock	Fostoria.
Galion	6,326	5,635	Crawford	Galion.
Gallipolis	4,498	4,400	Gallia	Gallipolis
Greenville	5,473	3,535	Darke	Greenville.
Ironton	10,939	8,857	Lawrence	Ironton.
Kenton	5,557	3,940	Hardin	Kenton.
Lancaster	7,555	6,803	Fairfield	Lancaster.
Lima	15,981	7,567	Allen	Lima.
Mansfield	13,473	9,859	Richland	Mansfield.
Marietta	8,273	5,444	Washington	Marietta.
Marion	8,327	3,899	Marion	Marion.
Martin's Ferry	6,750	3,819	Belmont	Martin's Ferry.
Massillon	10,092	6,836	Stark	Massillon.
Middletown	7,681	4,538	Butler	Middletown.
Mt. Vernon	6,027	5,249	Knox	Mt. Vernon.
Newark	14,270	9,600	Licking	Newark.
Norwalk	7,195	5,704	Huron	Norwalk.
Piqua	9,090	6,031	Miami	Piqua.
Pomeroy	4,726	5,560	Meigs	Pomeroy.
Salem	5,780	4,041	Columbiana	Salem.
Tiffin	10,801	7,879	Seneca	Tiffin.
Troy	4,494	3,803	Miami	Troy.
Urbana	6,510	6,252	Champaign	Urbana.
Warren	5,973	4,428	Trumbull	Warren.
Washington	5,742	3,798	Fayette	Washington C. H.
Wellston	4,377	952	Jackson	Wellston.
Wellsville	5,247	3,377	Columbiana	Wellsville.
Wooster	5,901	5,840	Wayne	Wooster.
Xenia	7,301	7,026	Greene	Xenia,

VILLAGES.

I. Class.				
Ashland	3,566	3,004	Ashland	Ashland.
Ashtabula	8,338	4,445	Ashtabula	Ashtabula.
Bellefontaine	4,245	3,998	Logan	Bellefontaine.
Coshocton	3,672	3,044	Coshocton	Coshocton.
Delphos	4,516	3,814	Van Wert and Allen	Delphos.
Elyria	5,611	4,777	Lorain	Elyria.
Hillsborough	3,620	3,234	Highland	Hillsborough.
Jackson	4,320	3,021	Jackson	Jackson.
Kent	3,501	3,309	Portage	Kent.
London	3,313	3,067	Madison	London.
Middleport	3,211	3,032	Meigs	Middleport.
Napoleon	2,764	3,032	Henry	Napoleon.
Nelsonville	4,558	3,095	Athens	Nelsonville.
New Philadelphia	4,456	3,070	Tuscarawas	New Philadelphia.
Niles	4,289	3,879	Trumbull	Niles.
Oberlin	4,376	3,242	Lorain	Oberlin.
Painesville	4,755	3,841	Lake	Painesville.
Ravenna	3,417	3,255	Portage	Ravenna.
Sidney	4,850	3,823	Shelby	Sidney.
Upper Sandusky	3,572	3,540	Wyandot	Upper Sandusky.
Van Wert	5,512	4,079	Van Wert	Van Wert.
II. Class.				
Aberdeen	874	885	Brown	Aberdeen.
Ada	2,079	1,760	Hardin	Ada.
Adamsville	335	280	Muskingum	Adamsville.
Adelphi	489	469	Ross	Adelphi.
Albany	471	469	Athens	Lee.
Alexandria	296	269	Licking	Alexandria.
Andover	733	.....	Ashtabula	Andover.
Anna	527	266	Shelby	Anna.

MUNICIPAL CORPORATIONS—Continued.

VILLAGES—Continued.

Name.	Population.		County.	Post-office.
	1890.	1880.		
II Class—Continued.				
Antwerp	1,331	1 275	Paulding	Antwerp.
Apple Creek	428	385	Wayne	Apple Creek.
Arcadia	490	396	Hancock	Arcadia.
Arcanum	1,184	778	Darke	Arcanum.
Archbold	780	635	Fulton	Archbold.
Ashley	628	483	Delaware	Ashley.
Ashville	431	.....	Pickaway	Ashville.
Athalia	199	251	Lawrence	Athalia.
Athens	2,6.0	2,457	Athens	Athens.
Attica	682	663	Seneca	Attica.
Avondale	4,473	2,552	Hamilton	Cincinnati.
Bainbridge	.....	825	Ross	Bainbridge.
Bairdstown	347	.....	Wood	Bairdstown.
Baltimore	505	489	Fairfield	Baltimore.
Barnhill	969	.....	Tuscarawas	Barnhill.
Barnesville	3,207	2,435	Belmont	Barnesville.
Batavia	953	1 015	Clermont	Batavia.
**Batesville	369	327	Noble	Batesville.
Beach City	.....	282	Stark	Beach City.
Beallsville	512	391	Monroe	Beallsville.
Beaver Dam	397	353	Allen	Beaver Dam.
Bedford	1,043	766	Cuyahoga	Bedford.
Bellbrook	350	425	Greene	Bellbrook.
Belle Centre	927	434	Logan	Belle Centre.
Belleville	941	971	Richland	Belleville.
Bellevue	3,052	2,169	Huron and Sandusky	Bellevue.
Belmont	384	319	Belmont	Belmont.
Berea	2,533	1 682	Cuyahoga	Berea.
Bethel	625	582	Clermont	Bethel.
Bettsville	513	515	Seneca	Bettsville.
Beverly	725	834	Washington	Beverly.
Blake's Mills	390	.....	Tuscarawas	Blake's Mills.
Blanchester	1,196	776	Clinton	Blanchester.
Bloomingburg	638	526	Fayette	Bloomingburg.
*Bloomdale	519	.....	Wood	Bloomdale.
Bloomville	758	689	Seneca	Bloomville.
Bluffton	1,290	1,290	Allen	Bluffton.
Bond Hill	1,000	.....	Hamilton	Bond Hill.
Boston	292	3[illegible]7	Clermont	Owensville.
Botkins	.....	314	Shelby	Botkins.
Bowerston	.....	320	Harrison	Bowerston.
Bowling Green	3,467	1,539	Wood	Bowling Green.
Bradner	.....	281	Wood	Bradner.
Bridgeport	3,369	2,395	Belmont	Bridgeport.
‡Brilliant	944	361	Jefferson	Brilliant.
Brooklyn	4,585	1 295	Cuyahoga	Brooklyn.
Brookville	618	574	Montgomery	Brookville.
Broughton	.....	.....	Paulding	Broughton.
Bryan	3,068	2,952	Williams	Bryan.
Buckeye City	215	250	Knox	Buckeye City.
Buell-Lowell	322	441	Washington	.....
Burbank	3[illegible]	293	Wayne	Burbank.
Byesville	789	.....	Guernsey	Byesville.
Cadiz	1,716	1,817	Harrison	Cadiz.
Caldwell	1,248	602	Noble	Caldwell.
Caledonia	757	627	Marion	Caledonia.
Cambridge	4,361	2,8[illegible]3	Guernsey	Cambridge.
Camden	846	800	Preble	Camden.
Canal Dover	3,470	2,208	Tuscarawas	Canal Dover.
Canal Fulton	1,173	1,196	Stark	Canal Fulton.
Canal Winchester	633	850	Franklin	Canal Winchester.
Canfield	675	650	Mahoning	Canfield.
Cannelville	177	.....	Muskingum	Dillon.
Cardington	1,428	1 365	Morrow	Cardington.
Carey	1,605	1,148	Wyandot	Carey.
Carroll	293	288	Fairfield	Carroll.
Carrollton	1 228	1,136	Carroll	Carrollton.
Carthage	2,257	.....	Hamilton	Carthage.

* Part of Bloomdale village in Perry township not separately returned.

** Formerly Williamsburg.

‡ Formerly Lagrange.

MUNICIPAL CORPORATIONS—Continued.

VILLAGES—Continued.

Name	Population.		County.	Post-office.
	1890.	1880.		
II. Class—Continued.				
Casstown	292	331	Miami	Casstown.
Catawba	272	250	Clark	Catawba,
Cecil	348	169	Paulding	Cecil.
Cedarville	1,355	1,181	Greene	Cedarville.
Celina	2,702	1,316	Mercer	Celina
Centerburg	588	400	Knox	Centerburg.
Centerville	252	274	Montgomery	Centerville.
Chagrin Falls	1,243	1,211	Cuyahoga	Chagrin Falls.
Chambersburg	192	202	Gallia	Eureka.
Chardon	1,084	1,081	Geauga	Chardon
Chesterville	268	266	Morrow	Chesterville.
Chicago Junction	1,299	662	Huron	Chicago.
Chickasaw		59	Mercer	Chickasaw.
Clarington	762	915	Monroe	Clarington.
Clarksville	339	367	Clinton	Clarksville.
Cleves	1,227	836	Hamilton	Cleves.
Clifton	1,575		Hamilton	Cincinnati.
Clyde	2,327	2,380	Sandusky	Clyde.
Coalton	1,459		Jackson	Coalton.
Coldwater	490	237	Mercer	Coldwater.
College Hill	1,346	740	Hamilton	College Hill.
Collinwood			Cuyahoga	Collinwood.
Columbiana	1,112	1,223	Columbiana	Columbiana.
Columbus Grove	1,677	1,392	Putnam	Columbus Grove.
Congress	229	301	Wayne	Congress.
Conneaut	3,241	1,256	Ashtabula	Conneaut.
Convoy	500	386	Van Wert	Convoy.
Coolville	330	323	Athens	Coolville.
Corning	1,551	270	Perry	Corning.
Cortland	697	616	Trumbull	Cortland.
Covington	1,778	1,458	Miami	Covington.
Crestline	2,911	2,848	Crawford	Crestline.
Cridersville	465	260	Auglaize	Cridersville.
Crown City	235	248	Gallia	Crown City.
Cumberland	601	519	Guernsey	Cumberland.
Custar	329	248	Wood	Custar
Cuyahoga Falls	2,614	2,294	Summit	Cuyahoga Falls.
Cygnet	670		Wood	Cygnet.
Dalton	610	486	Wayne	Dalton.
Danville	292	254	Knox	Danville.
Darbyville	257	262	Pickaway	Darbyville.
Deersville		382	Harrison	Deersville.
De Graff	1,076	965	Logan	DeGraff.
Delta	1,132	859	Fulton	Delta.
Delhi	531	238	Hamilton	Delhi.
Dell Roy	511	664	Carroll	Dell Roy.
Dennison	2,925	1,518	Tuscarawas	Dennison.
Deshler	1,114	752	Henry	Deshler.
Dexter City	217	253	Noble	Dexter City.
Doylestown	1,131	1,040	Wayne	Doylestown.
Dresden	1,247	1,204	Muskingum	Dresden.
Duncan's Falls			Muskingum	Duncan's Falls.
Dublin	296	314	Franklin	Dublin.
Dunkirk	1,220	1,311	Hardin	Dunkirk.
Dupont	531	165	Putnam	Dupont.
East Palestine	1,816	1,047	Columbiana	East Palestine.
East Springfield	197	135	Jefferson	East Springfield.
Eaton	2,934	2,143	Preble	Eaton.
Edgerton	967	782	Williams	Edgerton.
Edison	345	152	Morrow	Edison.
Eldorado	365	337	Preble	Eldorado.
Elida	399	302	Allen	Elida.
Elmore	1,198	1,044	Ottawa	Elmore.
Elmwood Place	1,980		Hamilton	Elmwood Place.
Enon	331	362	Clark	Enon.
Fairfield	310	380	Greene	Fairfield.
Farmersville	472	794	Montgomery	Farmersville.
Fayette	890	579	Fulton	Fayette
Fayetteville		390	Brown	Fayetteville.
Felicity	779	1,047	Clermont	Felicity.
Fern Bank	367		Hamilton	Fern Bank.
Fletcher	913	384	Miami	Fletcher.

MUNICIPAL CORPORATIONS—Continued.

VILLAGES—Continued.

Name.	Population.		County.	Post-office.
	1890.	1880.		
II Class—Continued.				
Florida	288	245	Henry	Florida.
Flushing	528	334	Belmont	Flushing.
Forest	1,126	987	Hardin	Forest.
Fort Jennings	286	164	Putnam	Fort Jennings.
Fort Recovery	1,186	.....	Mercer	Fort Recovery.
Frankfort	667	548	Ross	Frankfort.
Franklin	2,729	2,385	Warren	Franklin.
Frazeysburg	610	484	Muskingum	Frazeysburg.
Fredericksburg	600	550	Wayne	Fredericksburg.
Fredericktown	847	850	Knox	Fredericktown.
Freeport	672	387	Harrison	Freeport.
Gahanna	207	235	Franklin	Gahanna.
Gambier	660	576	Knox	Gambier.
Garrettsville	1,046	969	Portage	Garrettsville.
Geneva	2,194	1,903	Ashtabula	Geneva.
Genoa	839	930	Ottawa	Genoa.
Georgetown	1,473	1,293	Brown	Georgetown.
Germantown	1,437	1,618	Montgomery	Germantown.
Gettysburg	274	292	Darke	Gettysburg.
Gibsonburg	585	589	Sandusky	Gibsonburg.
Gilboa	264	287	Putnam	Gilboa.
Glendale	1,444	1,400	Hamilton	Glendale.
Glenville	.....	797	Cuyahoga	Glenville.
Glouster	.....	.....	Athens	Glouster.
Gnadenhutten	478	336	Tuscarawas	Gnadenhutten.
Grafton	600	.....	Lorain	Grafton.
Grand Rapids	572	332	Wood	Grand Rapids.
Granville	1,366	1,127	Licking	Granville.
Green Camp	290	312	Marion	Green Camp.
Greenfield	2,460	2,104	Highland	Greenfield.
Green Springs	910	710	Seneca and Sandusky	Green Springs.
Greenwich	881	647	Huron	Greenwich Station.
Groveport	578	650	Franklin	Groveport.
Hamden	622	520	Vinton	Hamden Junction.
Hamersville	264	231	Brown	Hamersville.
Hamler	556	231	Henry	Hamler.
Hanging Rock	846	624	Lawrence	Hanging Rock.
Hanover	288	302	Licking	Hannoverton.
Harlem Springs	230	188	Carroll	Harlem Springs.
Harrison	1,690	1,560	Hamilton	Harrison.
Harrisville	252	318	Harrison	Harrisville.
Harrod	269	.....	Allen	Harrod.
Hartford	346	349	Licking	Croton.
Hartwell	1,507	892	Hamilton	Hartwell.
Haskins	321	381	Wood	Haskins.
Harveysburg	402	539	Warren	Harveysburg.
Hayesville	430	563	Ashland	Hayesville.
Hebron	415	489	Licking	Hebron.
Hicksville	2,141	1,212	Defiance	Hicksville.
Higginsport	764	762	Brown	Higginsport.
Hilliard	338	400	Franklin	Hilliard.
Holgate	1,131	595	Henry	Holgate.
Hollansburgh	.....	.....	Darke	Hollansburgh.
Home City	797	422	Hamilton	Delhi.
Hopedale	424	414	Harrison	Hopedale.
Hoytville	395	.....	Wood	Hoytville.
Hubbard	1,478	1,511	Trumbull	Hubbard.
Hudson	1,143	.....	Summit	Hudson.
Huntersville	760	223	Miami	.....
Huntsville	500	429	Logan	Huntsville.
Huron	1,380	1,038	Erie	Huron.
Independence	.....	262	Cuyahoga	Independence.
Jacksonville	727	.....	Athens	Jacksonville.
Jamestown	1,104	877	Greene	Jamestown.
Jefferson	1,346	1,008	Ashtabula	Jefferson.
Jeffersonville	.....	374	Fayette	Jeffersonville.
Jeromesville	301	314	Ashland	Jeromesville.
Jerusalem	112	135	Monroe	Jerusalem.
Jerry City	530	224	Wood	Jerry City.
Jewett	506	.....	Harrison	Jewett.
Johnstown	424	278	Licking	Johnstown.
Junction City	394	.....	Perry	Junction City.

MUNICIPAL CORPORATIONS—Continued.

VILLAGES—Continued.

Name.	Population.		County.	Post-office.
	1890.	1880.		
II. Class—Continued.				
Kalida	444	404	Putnam	Kalida.
Kelley's Island			Erie	Kelley's Island.
Killbuck		262	Holmes	Killbuck.
Kimbolton	261		Guernsey	Kimbolton.
Kingston	751	442	Ross	Kingston.
Kirby		294	Wyandot	Kirby.
Lafayette		333	Allen	Herring.
Larue	948	614	Marion	Larue.
Latty	591		Paulding	Latty.
Laurelville	266	165	Hocking	Laurelville.
Lebanon	3,050	2,703	Warren	Lebanon.
Leesburg	378	408	Carroll	Leesville.
Leesburg	617	513	Highland	Leesburg.
Leetonia	2,326	2,552	Columbiana	Leetonia.
Leipsic	1,353	681	Putnam	Leipsic.
Lewisburg	486	409	Preble	Lewisburg.
Lewisville			Monroe	Monroe.
Lexington	432	508	Richland	Lexington.
Liberty Centre	560	504	Henry	Liberty Centre.
Lindsey	4 8	409	Sandusky	Lindsey.
Linwood	1,291	723	Hamilton	Linwood.
Lithopolis	369	404	Fairfield	Lithopolis.
Lockland	2,474	1,884	Hamilton	Lockland.
Logan	3,119	2,666	Hocking	Logan.
Lorain	4,863	1,595	Lorain	Lorain.
Loramies	457		Shelby	Loramies.
Loudonville	1,444	1,497	Ashland	Loudonville.
Louisville	1,323	1,050	Stark	Louisville.
Loveland	761	595	Clermont and Warren	Loveland.
Lowell		350	Washington	Lowell.
Lowellville	762	816	Mahoning	Lowellville.
Lucas	347	381	Richland	Lucas.
Lynchburg	763	664	Highland	Lynchburg.
Macksburg	533	249	Washington	Macksburg.
Madison	738	793	Lake	Madison.
Madisonville	2 2 4	1,271	Hamilton	Madisonville.
Magnetic Springs	257		Union	Magnetic Springs.
Maineville	2 6	324	Warren	Maineville.
Malta	865	652	Morgan	Malta.
Malvern	638		Carroll	Malvern.
Manchester	1,965	1,455	Adams	Manchester.
Marblehead			Ottawa	Marblehead.
Marice City	895		Putnam	Marice City.
Marseilles	213	273	Wyandot	Marseilles.
Marshallville	366	376	Wayne	Marshallville.
Martinsville	336	355	Clinton	Martinsville.
Marysville	2,810	2,061	Union	Marysville.
Mason	564	431	Warren	Mason.
Maumee City	1,645	1,780	Lucas	South Toledo.
McArthur	888	900	Vinton	McArthur.
McClure	332		Henry	McClure.
McComb	1,030	417	Hancock	McComb.
McConnelsville	1,771	1,473	Morgan	McConnelsville.
Mechanicsburg	1,459	1,522	Champaign	Mechanicsburg.
Medina	2,073	1,481	Medina	Medina.
Melrose	430		Paulding	Melrose.
Mendon	400	212	Mercer	Mendon.
Mentor	502	540	Lake	Mentor
Midland City	328		Clinton	Midland City.
Miamisburg	2,952	1,936	Montgomery	Miamisburg.
Middle Point	432	442	Van Wert	Middle Point.
Milan	6 7	797	Erie	Milan.
Milford Centre	718	490	Union	Milford Centre.
Milford	995	732	Clermont	Milford
Millbury	546	483	Wood	Millbury.
Milledgeville		171	Fayette	Milledgeville.
Millersburg	1,928	1,814	Holmes	Millersburg.
Mineral City	893	642	Tuscarawas	Mineral Point.
Mineral Ridge	851	1,150	Trumbull	Mineral Ridge.
Minerva	1,139	565	Carroll and Stark	Minerva.

MUNICIPAL CORPORATIONS—Continued.

VILLAGES—Continued.

Name.	Population.		County.	Post-office.
	1890.	1880		
II. Class—Continued.				
Mingo Junction	2,408		Jefferson	Mingo Junction.
Minster	1,126	1,123	Auglaize	Minster.
Monroeville		1,221	Huron	Monroeville.
Montpelier	1,293	406	Williams	Montpelier.
Morristown	371	434	Belmont	Morristown.
Morrow	842	946	Warren	Morrow.
Moscow	591	516	Clermont	Moscow.
Mt. Airy		600	Hamilton	Mt. Airy.
Mt. Blanchard	421	285	Hancock	Mt. Blanchard.
Mt. Cory	334		Hancock	Mt. Cory.
Mt. Eaton	278	298	Wayne	Mt. Eaton.
Mt. Gilead	1,329	1,216	Morrow	Mt. Gilead.
Mt. Pleasant	644	693	Jefferson	Mt. Pleasant.
Mt. Sterling	752	482	Madison	Mt. Sterling.
Mt. Washington		393	Hamilton	Mt. Washington.
Murray City	2,518		Hocking	Murray.
Mutual	174	189	Champaign	Mutual.
Nashville		217	Holmes	Nashville.
Navarre	1,010	867	Stark	Navarre.
Nevada	802	1,036	Wyandot	Nevada.
Neville	340	445	Clermont	Neville.
New Albany	223	213	Franklin	Hope.
New Alexandria	122	175	Jefferson	New Alexandria.
New Athens	420	378	Harrison	New Athens.
New Bloomington		271	Marion	New Bloomington.
New Bremen	1,233	1,169	Auglaize	New Bremen.
New Carlisle	918	818	Clark	New Carlisle.
Newcomerstown	1,251	926	Tuscarawas	Newcomerstown.
New Concord	719	514	Muskingum	New Concord.
New Holland	683	478	Pickaway and Fayette	New Holland.
New Knoxville		400	Auglaize	New Knoxville.
New Lebanon	149	76	Montgomery	New Lebanon.
New Lexington	1,470	1,357	Perry	New Lexington.
New Lisbon	2,278	2,028	Columbiana	New Lisbon.
New London	1,096	1,011	Huron	New London.
New Madison	478	514	Darke	New Madison.
New Matamoras	590	631	Washington	New Matamoras.
New Paris	842	835	Preble	New Paris.
New Petersburg	232	227	Highland	New Petersburg.
New Richmond	2,379	2,515	Clermont	New Richmond.
Newton Falls	698	575	Trumbull	Newton Falls.
New Straitsville	2,782	2,782	Perry	New Straitsville.
New Vienna	871	797	Clinton	New Vienna.
New Washington	704	675	Crawford	New Washington.
Ney			Defiance	Ney
North Amherst	1,648	1,542	Lorain	North Amherst.
North Baltimore	2,857	701	Wood	North Baltimore.
North Lewisburg	866	916	Champaign	North Lewisburg.
North Robinson	257	182	Crawford	North Robinson.
Norwood	1,390		Hamilton	Norwood.
Oak Harbor	1,681	987	Ottawa	Oak Harbor.
Oak Hill	657	646	Jackson	Oak Hill.
Oakwood	378	23	Paulding	Oakwood.
*Ohio City	616		Van Wert	Ohio City.
Olmsted Falls	342	404	Cuyahoga	Olmsted.
Orangeville		277	Trumbull	Orangeville.
Orrville	1,765	1,441	Wayne	Orrville.
Osborn	713	656	Greene	Osborn.
Osgood	242		Darke	Osgood.
Osnaburg		507	Stark	Osnaburg.
Ostrander	337	269	Delaware	Ostrander.
Ottawa	1,717	1,293	Putnam	Ottawa.
Ottoville			Putnam	Ottoville.
Otway			Scioto	Otway.
Oxford	1,922	1,713	Butler	Oxford
Palestine		300	Pickaway	Palestine.
Patterson	247	385	Hardin	Patterson.
Paulding	1,879	454	Paulding	Paulding.
Payne	1,146		Paulding	Payne.
Peebles	358		Adams	Peebles.

* Formerly Enterprise.

MUNICIPAL CORPORATIONS—Continued.

VILLAGES—Continued.

Name.	Population. 1890.	Population. 1880.	County.	Post-office.
II. Class—Continued.				
Pemberville	843	644	Wood	Pemberville.
Peninsula	562	488	Summit	Peninsula.
Perrysburg	1,747	1,909	Wood	Perrysburg.
Perrysville	522	476	Ashland	Perrysville.
Petersburg	506	.....	Lawrence	Coal Grove.
Pickerington	290	188	Fairfield	Pickerington.
Piketon	1,022	665	Pike	Piketon.
Pioneer	596	754	Williams	Pioneer.
Plain City	1,245	908	Madison and Union	Plain City.
Plainfield	234	300	Coshocton	Plainfield.
Pleasant Hill	521	461	Miami	Pleasant Hill.
Pleasantville	521	334	Fairfield	Pleasantville.
Plymouth	1,133	1,145	Richland and Huron	Plymouth.
Poland	391	452	Mahoning	Poland.
Polk	264	335	Ashland	Polk.
Portage	438	304	Wood	Portage.
Port Clinton	2,049	6,600	Ottawa	Port Clinton.
Port Jefferson	397	421	Shelby	Pratt.
Port Washington	487	634	Tuscarawas	Port Washington.
Proctorville	480	385	Lawrence	Quaker Bottom.
Prospect	830	600	Marion	Prospect
Put-in-Bay	282	381	Ottawa	Put-in-Bay.
Quaker City	845	594	Guernsey	Quaker City.
Quincy	488	442	Logan	Quincy.
Racine	.....	453	Meigs	Racine.
Radden	296	.....	Scioto	Radden.
Rawson	458	227	Hancock	Rawson.
Reading	3,103	2,680	Hamilton	Reading.
Rendville	859	349	Perry	Rendville.
Republic	584	715	Seneca	Republic.
Reynoldsburg	393	375	Franklin	Reynoldsburg.
Richmond	444	491	Jefferson	Richmond.
Richwood	1,415	1,317	Union	Richwood.
Ridgeway	321	342	Hardin and Logan	Ridgeway.
Ripley	2,483	2,546	Brown	Ripley.
Rising Sun	485	344	Wood	Rising Sun.
Riverside	2,169	1,268	Hamilton	Riverside.
Rochester	218	237	Lorain	Rochester.
Rock Creek	448	558	Ashtabula	Rock Creek.
Rocky Ridge	483	.....	Ottawa	Rocky Ridge.
*Rome	.....	.....	Adams	Stouts.
Roseville	714	531	Muskingum	Roseville.
Rossville	254	.....	Darke	Hagerman.
Rushsylvania	497	445	Logan	Rushsylvania.
Rushville	291	227	Fairfield	Rushville.
Russellville	324	478	Brown	Russellville.
Sabina	1,080	757	Clinton	Sabina.
Salesville	296	266	Guernsey	Salesville.
Salineville	2,369	2,302	Columbiana	Salineville.
Sarahsville	306	249	Noble	Sarahsville.
Savannah	325	342	Ashland	Savannah.
Scio	616	509	Harrison	Scio.
Sciotoville	1,292	671	Scioto	Sciotoville.
Scott	733	.....	Van Wert & Paulding	Scott.
Senecaville	461	402	Guernsey	Senecaville.
Seville	599	589	Medina	Seville
Shane's Crossing	993	404	Mercer	Shane's Crossing.
Shawnee	3,266	2,770	Perry	Iron Point
Shelby	1,977	1,871	Richland	Shelby.
Sherrodsville	893	.....	Carroll	Sherrodsville.
Sherwood	541	195	Defiance	Sherwood.
Shiloh	644	661	Richland	Shiloh.
Shreve	1,012	908	Wayne	Shreve.
Smithfield	639	559	Jefferson	Smithfield.
Smithville	482	546	Wayne	Smithville.
Somerset	1,127	1,207	Perry	Somerset.
Somerville	330	370	Butler	Somerville.
South Bloomfield	272	303	Pickaway	South Bloomfield.
South Charleston	1,041	932	Clark	South Charleston.
South Point	.....	.....	Lawrence	South Point.

* Not separately returned.

Municipal Corporations—Continued.

Villages—Continued.

Name.	Population. 1890.	Population. 1880.	Counties.	Post-office.
II. Class—Continued.				
South Solon	345	262	Madison	South Solon.
South Webster	323	.....	Scioto	South Webster.
Sparta	216	235	Morrow	Sparta.
Spencerville	1,266	532	Allen	Spencerville.
Springborough	413	553	Warren	Springborough.
Spring Valley	538	376	Greene	Spring Valley.
St. Bernard	1,779	1,022	Hamilton	Carthage.
St. Clairsville	1,191	1,128	Belmont	St. Clairsville.
St. Louisville	264	215	Licking	St. Louisville.
St. Marys	3,000	1,745	Auglaize	St. Marys.
St. Paris	1,145	1,099	Champaign	St. Paris.
Stockport	416	335	Morgan	Stockport.
Sugar Grove	275	262	Fairfield	Sugar Grove.
Summerfield	582	435	Noble	Summerfield.
Summerford	282	323	Madison	Summerford.
Sunbury	475	340	Delaware	Sunbury.
Swanton	508	335	Fulton	Swanton.
Sycamore	722	272	Wyandot	Sycamore.
Syracuse	1,256	1545	Meigs	Syracuse.
Sylvania	545	523	Lucas	Sylvania.
Tarlton	448	425	Pickaway	Tarlton.
Taylorsville	631	501	Muskingum	Philo.
Tippecanoe City	1,465	1,401	Miami	Tippecanoe City.
Tiro	.....	90	Crawford	Tiro.
Thornville	405	269	Perry	Thornville.
Tontogany	175	343	Wood	Tontogany.
Toronto	2,536	210	Jefferson	Toronto.
Trenton	.....	314	Tuscarawas	.....
Trimble	440	121	Athens	Trimble.
Union City	1,293	1,127	Darke	Union City, Ind.
Unionville	231	200	Union	Unionville Centre.
Uhrichsville	3,842	2,790	Tuscarawas	Uhrichsville.
Utica	763	702	Licking	Utica.
Vandalia	265	315	Montgomery	Vandalia.
Vanlue	352	364	Hancock	Vanlue.
Vermillion	.....	1,069	Erie	Vermillion.
Versailles	1,385	1,163	Darke	Versailles.
Vinton	318	196	Gallia	Vinton.
Wadsworth	1,574	1,219	Medina	Wadsworth.
Waldo	151	248	Marion	Waldo.
Wapakoneta	3,616	2,765	Auglaize	Wapakoneta.
Warsaw	376	277	Coshocton	Warsaw.
Washington	546	600	Guernsey	Washington.
Washingtonville	.....	958	Mahoning & Columb'a	Washingtonville.
Waterville	586	382	Lucas	Waterville.
Wauseon	2,060	1,905	Fulton	Wauseon.
Waverly	1,567	1,539	Pike	Waverly.
Waynesburg	510	622	Stark	Waynesburg.
Waynesfield	480	306	Auglaize	Waynesfield.
Waynesville	704	793	Warren	Waynesville.
Webster	.....	.....	Darke	Webster.
Wellington	2,069	1,811	Lorain	Wellington.
West Alexandria	575	796	Preble	West Alexandria.
West Cairo	325	316	Allen	West Cairo.
West Carrollton	360	.....	Montgomery	West Carrollton.
West Chester	259	281	Butler	West Chester.
West Cleveland	4,117	1,781	Cuyahoga	West Cleveland.
West Elkton	216	247	Preble	West Elkton.
Westerville	1,339	1,148	Franklin	Westerville.
West Jefferson	778	720	Madison	West Jefferson.
West Leipsig	502	.....	Putnam	West Leipsic.
West Liberty	.....	715	Logan	West Liberty.
West Mansfield	431	333	Logan	West Mansfield.
West Middleburg	345	272	Logan	West Middleburg.
West Mill Grove	207	222	Wood	West Mill Grove.
West Milton	796	688	Miami	West Milton.
West Salem	756	878	Wayne	West Salem.
Weston	845	698	Wood	Weston.
West Union	825	626	Adams	West Union.
West Unity	872	884	Williams	West Unity.
Westwood	1,050	852	Hamilton	Cheviot.

Municipal Corporations—Concluded.

Villages—Concluded.

Name.	Population.		County.	Post-office
	1890.	1880.		
II. Class—Concluded.				
White House	507	554	Lucas	White House.
Wilkesville	262	309	Vinton	Wilkesville.
Williamsburg	828	7[illegible]5	Clermont	Batesville.
Williamsport	368	313	Pickaway	Williamsport.
Willoughby	1,219	1,001	Lake	Willoughby.
Willshire	566	508	Van Wert	Willshire.
Wilmington	3,079	2,745	Clinton	Wilmington.
Winchester	1,084	550	Adams	Winchester.
Winchester	389	502	Preble	Gratis.
Winton Place	.....	.....	Hamilton	Winton Place.
Woodsfield	1,031	861	Monroe	Woodsfield.
Woodstock	310	383	Champaign	Woodstock.
Woodville	.....	406	Sandusky	Woodville.
Worthington	341	459	Franklin	Worthington.
Yellow Springs	1,375	1,377	Greene	Yellow Springs.
Zanesfield	318	307	Logan	Zanesfield.
Zoar	.....	.....	Tuscarawas	Zoar Station.

Hamlets.

Benton Ridge	250	179	Hancock	Benton Ridge.
Bloomfield	173	175	Jefferson	Bloomingdale.
Butlerville	125	167	Warren	Butlerville.
Calais	135	159	Monroe	Calais.
Clinton	163	177	Huron	Fitchville.
Commercial Point	265	169	Pickaway	Commercial Point.
Copley	241	153	Summit	Copley.
Dallas	.....	111	Highland	Dallas.
Donnelsville	243	194	Clark	Donnellsville.
Fairview	322	152	Guernsey	Fairview.
Graysville	107	174	Monroe	Graysville.
Grove City	272	150	Franklin	Grove City.
Harrisburg	211	186	"	Harrisburg.
Ithaca	135	128	Darke	Ithaca.
Jacksonboro	79	108	Butler	Jacksonboro.
Limaville	172	164	Stark	Limaville.
Little Sandusky	.....	182	Wyandot	Little Sandusky.
Martinsburg	257	199	Knox	Martinsburg.
Middleburg	76	102	Noble	Middle Creek.
Milton	.....	100	Mahoning	Milton.
Miltonsburg	123	132	Monroe	Miltonsburg.
Milton Center	334	106	Wood	Milton Center.
Mt. Oreb	326	242	Brown	Mt. Oreb.
New Lexington	210	139	Highland	Highland.
New Salem	189	196	Fairfield	New Salem.
Patriot	.....	80	Gallia	Patriot
Port William	196	181	Clinton	Port Williams.
Spring Hills	153	151	Champaign	Spring Hills.
Van Buren	268	130	Hancock	Van Buren.
Western Star	88	75	Summit	Western Star.

POPULATION BY MINOR CIVIL DIVISIONS, AS CORRECTED TO DATE.

Minor civil divisions.	1890.	1880.
Adams County.		
Bratton township	1,094	1,053
Franklin "	1,594	1,541
Green township, including Rome village (*a*)	2,023	1,886
Jefferson township	3,947	3,444
Liberty "	1,245	1,355
Manchester township, including Manchester village	1,988	1,493
Manchester village	1,965	1,455
Meigs township, including Peebles village	2,645	2,124
Peebles village	358	.....
Monroe township	1,430	1,400
Oliver "	1,051	1,064
Scott "	1,182	1,192
Sprigg "	2,625	2,652
Tiffin township, including West Union village	2,600	2,212
West Union village	825	626
Wayne township	1,181	1,125
Winchester township, including Winchester village (*a*)	1,488	1,464
Total population for county	26,093	24,005
Allen County.		
Amanda township	1,425	1,456
Auglaize township, including Harrod village	1,929	1,749
Harrod village	269	.....
Bath township	1,448	1,532
German township, including Elida village	1,615	1,589
Elida village	399	302
Jackson township, including Lafayette village (*a*)	1,818	1,893
Marion " " part of Delphos city	4,723	4,488
Delphos city (part of)	2,331	2,003
Total for Delphos city, in Marion township, Allen county and Washington township, Van Wert county	4,516	3,814
Ward 1	1,104	.....
" 2	1,227	.....
" 3 (*b*)	1,373	.....
" 4 (*b*)	812	.....
Monroe township, including West Cairo village	1,995	2,182
West Cairo village (*c*)	325	316
Ottawa township, including Lima city	15,987	7,669
Lima city	15,981	7,567
Ward 1	2,625	.....
" 2	1,563	.....
" 3	2,164	.....
" 4	3,155	.....
" 5	1,442	.....
" 6	2,201	.....
" 7	2,531	.....
Perry township	1,537	1,465
Richland township, including Beaver Dam and Bluffton villages	3,434	3,372
Beaver Dam village	397	353
Bluffton village	1,290	1,290

a Not separately returned.
b In Van Wert county.
c Formerly Cairo.

POPULATION BY MINOR CIVIL DIVISIONS, ETC.—Continued.

Minor civil divisions.	1890.	1880.
Allen County—Concluded.		
Shawnee township	1,279	1,241
Spencer township, including Spencerville village	2,444	1,646
Spencerville village	1,266	532
Sugar Creek township	1,010	1,032
Total population for county	40,644	31,314
Ashland County.		
Clear Creek township, including Savannah village	996	1,154
Savannah village	325	342
Greene township, including Perrysville village and exclusive of part of Loudonville village	1,970	*d*2,287
Perrysville village	522	476
Hanover township, exclusive of part of Loudonville village	1,092	*d*2,316
Jackson township, including Polk village	1,276	1,486
Polk village	264	335
Lake township	852	886
Loudonville village, in Greene and Hanover townships (*e*)	1,444	1,497
Mifflin township	770	846
Milton "	1,043	1,192
Mohican township, including Jeromeville and Mohican villages	1,536	1,693
Jeromeville village	301	314
Mohican village	140	141
Montgomery township, including Ashland village	4,874	4,638
Ashland village	3,566	3,004
Orange township	1,294	1,448
Perry "	1,236	1,492
Ruggles "	660	726
Sullivan "	724	795
Troy "	610	715
Vermillion township, including Hayesville village	1,846	2,209
Hayesville village	430	563
Total population for county	22,223	23,883
Ashtabula County.		
Andover township, including Andover village	1,519	1,166
Andover village	733	.....
Ashtabula township, including Ashtabula village	10,246	5,522
Ashtabula village	8,338	4,445
Austinburg township	1,073	1,208
Cherry Valley township	677	698
Colebrook "	943	956
Conneaut township, including Conneaut village	4,811	2,947
Conneaut village	3,241	1,256
Denmark township	749	697
Dorset "	668	613
Geneva township, including Geneva village	3,371	3,167
Geneva village	2,194	1,903
Harpersfield township	944	1,116
Hartsgrove "	650	798
Jefferson township, including Jefferson village	2,184	1,952
Jefferson village	1,346	1,008

d Includes part of Loudonville village.
e Parts of townships not indicated.

POPULATION BY MINOR CIVIL DIVISIONS, ETC.—Continued.

Minor civil divisions.	1890.	1880.
Ashtabala County—Concluded.		
Kingsville township	1,712	1,621
Lenox "	724	820
Monroe "	1,492	1,459
Morgan " including Rock Creek village	1,015	1,223
Rock Creek village	448	558
New Lyme township	952	893
Orwell "	936	973
Pierpont "	1,021	1,046
Plymouth "	766	780
Richmond "	912	1,011
Rome "	607	668
Saybrook "	1,513	1,384
Sheffield "	659	688
Trumbull "	855	960
Wayne "	755	835
Williamsfield "	930	974
Windsor "	971	964
Total population for county	43,655	37,139
Athens County.		
Alexander township	1,243	1,423
Ames "	1,281	1,392
Athens " including Athens village	5,016	4,517
Athens village	2,620	2,457
Bern township	1,485	1,073
Canaan "	1,201	1,499
Carthage township	1,240	1,308
Dover "	1,880	1,736
Lee " including Albany village	993	1,086
Albany village	471	469
Lodi township	1,390	1,550
Rome "	1,957	2,207
Trimble township, including Jacksonville and Trimble villages	4,966	1,367
Jacksonville village	727	.....
Trimble village	440	121
Troy township, including Coolville village	1,760	1,858
Coolville village	330	323
Waterloo township	1,961	1,957
York township, including Nelsonville village	8,821	5,438
Nelsonville village	4,558	3,095
Total population for county	35,194	28,411
Auglaize County.		
Clay township	1,430	1,346
Duchouquet township, including Cridersville and Wapakoneta villages	5,925	4,971
Cridersville village	465	260
Wapakoneta "	3,616	2,765
German township, including New Bremen village	2,185	2,239
New Bremen village	1,239	1,169
Goshen township	949	796
Jackson township, including Minster village	1,966	1,991
Minster village	1,126	1,123

POPULATION BY MINOR CIVIL DIVISIONS, ETC.—Continued.

Minor civil divisions.	1890.	1880.
Auglaize County—Concluded.		
Logan township	1,369	1,206
Moulton "	1,339	1,436
Noble "	1,283	1,303
Pusheta "	1,437	1,456
St. Mary's township, including St. Mary's village	4,388	3,147
St. Mary's village	3,000	1,745
Salem township	1,136	1,160
Union "	1,661	1,590
Washington township	1,581	1,515
Wayne township, including Waynesfield village	1,451	1,288
Waynesfield village	480	306
Total population for county	28,100	25,444
Belmont County.		
Colerain township	2,251	1,499
Flushing township, including Flushing village	2,142	1,705
Flushing village	528	334
Goshen township, including Belmont village	2,261	2,208
Belmont village	384	319
Kirkwood township	1,850	2,018
Mead "	1,705	1,970
Pease township, including Bridgeport village and Martin's Ferry city	12,994	8,819
Bridgeport village	3,369	2,395
Martin's Ferry city	6,250	3,819
Ward 1	2,488	.....
" 2	1,643	.....
" 3	2,119	.....
Pultney township, including Bellaire city and W. Wheeling town	12,857	10,492
Bellaire city	9,934	8,025
Ward 1	1,475	.....
" 2	2,179	.....
" 3	1,827	.....
" 4	2,526	.....
" 5	1,927	.....
West Wheeling town	574	470
Richland township, including St. Clairsville village	4,289	4,361
St. Clairsville village	1,191	1,128
Smith township	1,806	1,977
Somerset township	2,045	2,241
Union township, including Morristown village	1,591	1,686
Morristown village	371	434
Warren township, including Barnesville village	5,456	4,531
Barnesville village	3,207	2,435
Washington township	1,645	1,633
Wayne "	1,704	1,719
Wheeling "	1,359	1,349
York "	1,458	1,420
Total population for county	57,413	49,638
Brown County.		
Byrd township	1,216	1,299
Clarke township, including Hamersville village	1,679	1,761
Hamersville village	264	231

POPULATION BY MINOR CIVIL DIVISIONS, ETC.—Continued.

Minor civil divisions.	1890.	1880.
Brown County—Concluded.		
Eagle township	1,220	1,249
Franklin township	1,084	1,165
Green township, including Mt. Orab village	1,722	1,916
Mt. Orab village	336	242
Huntington township, including Aberdeen village	2,967	3,085
Aberdeen village	874	885
Jackson township	918	963
Jefferson township, including Russellville village	1,048	1,300
Russellville village	324	478
Lewis township, including Higginsport village	2,830	3,188
Higginsport village	764	762
Perry township	2,560	2,838
Pike "	1,145	1,339
Pleasant township, including Georgetown village	3,010	2,940
Georgetown village	1,473	1,293
Scott township	1,096	1,224
Sterling "	1,431	1,662
Union township, including Ripley village	4,715	5,776
Ripley village	2,483	2,546
Washington township	1,258	1,206
Total population for county	29,899	32,911
Butler County.		
Fairfield township, including Hamilton city	20,010	14,692
Hamilton city	17,565	12,122
Ward 1	3,292	.....
" 2	4,260	.....
" 3	2,930	.....
" 4	3,901	.....
" 5	3,182	.....
Hanover township	1,160	1,352
Lemon township, including Middletown city	10,052	6,775
Middletown city	7,681	4,538
Ward 1	2,184	.....
" 2	1,877	.....
" 3	1,551	.....
" 4	2,069	.....
Liberty township	1,167	1,458
Madison "	2,181	2,555
Milford " including Somerville village	1,649	1,884
Somerville village	330	370
Morgan township	1,519	1,884
Oxford " including Oxford village	3,689	3,644
Oxford village	1,922	1,743
Reily township	1,244	1,499
Ross "	1,450	1,693
Saint Clair township	1,097	1,252
Union township, including Port Union and Westchester villages	1,926	2,163
Port Union village	77	76
Westchester "	259	281
Wayne township, including Jacksonboro and Seven Mile villages	1,453	1,728
Jacksonboro village	79	108
Seven Mile "	288	251
Total population for county	43,597	42,579

POPULATION BY MINOR CIVIL DIVISIONS, ETC.—Continued.

Minor civil divisions.	1890.	1880.
Carroll County.		
Augusta township	1,021	1,126
Brown township, including Malvern village and part of Minerva village	2,665	2,305
Malvern village	638	.....
Minerva villages (part of)	422	.....
Total for Minerva village (*a*), in Brown township, Carroll county, and Paris township, Stark county	1,139	565
Center township, including Carrollton village	1,605	1,590
Carrollton village	1,228	1,136
East township	640	868
Fox "	1,210	1,275
Harrison township	915	1,075
Lee township, including Harlem Springs village	926	933
Harlem Springs village	230	188
Loudon township	929	965
Monroe township, including Dell Roy village	1,487	1,283
Dell Roy village	511	664
Orange township, including Leesburg and Sherodsville villages	2,705	1,327
Leesburg village	373	408
Sherodsville village	893	.....
Perry township	950	1,040
Rose "	1,196	1,195
Union "	653	684
Washington township	664	750
Total population for county	17,566	16,416
Champaign County.		
Adams township	1,461	1,445
Concord "	1,139	1,157
Goshen township, including Mechanicsburg village	2,446	2,607
Mechanicsburg village	1,459	1,522
Harrison township, including Springhills village	935	973
Springhills village	158	151
Jackson township	1,827	1,901
" including Saint Paris village	2,572	2,479
Saint Paris village	1,145	1,099
Mad River township	2,026	1,997
Rush township, including North Lewisburg and Woodstock villages	2,024	2,150
North Lewisburg village	866	936
Woodstock village	310	383
Salem township	1,875	2,108
Union " including Mutual village	1,414	1,588
Mutual village	174	189
Urbana township, including Urbana city	7,872	7,781
Urbana city	6,510	6,252
Ward 1	2,137	.....
" 2	2,639	.....
" 3	1,734	.....
Wayne township	1,389	1,631
Total population for county	26,980	27,817

a In 1880 in Paris township, Stark county, only.

POPULATION BY MINOR CIVIL DIVISIONS, ETC.—Continued.

Minor civil divisions.	1890.	1880.
Clark County.		
Bethel township, including Donnelsville and New Carlisle villages	3,407	3,131
Donnelsville village	243	194
New Carlisle village	958	818
German township	2,058	2,100
Greene " including part of Clifton village	1,532	1,524
Clifton village (part of)	40	21
Total for Clifton village, in Greene township, Clark county, and Miami township, Green county	270	310
Harmony township	1,819	1,846
Madison " including South Charleston village	2,204	2,396
South Charleston village	1,041	932
Mad River township, including Enon village	1,750	1,812
Enon village	331	362
Moorefield township	1,307	1,345
Pike "	1,758	1,758
Pleasant township, including Catawba village	1,597	1,581
Catawba village	272	250
Springfield township, including Springfield city	34,845	4,455
Springfield city	31,895	20,730
Ward 1	2,916	.....
" 2	2,528	.....
" 3	3,291	.....
" 4	3,407	.....
" 5	5,780	.....
" 6	3,783	.....
" 7	4,073	.....
" 8	3,255	.....
" 9	2,802	.....
Total population for county	52,277	41,948
Clermont County.		
Batavia township, including Batavia village	3,502	3,687
Batavia village	953	1,015
Franklin township, including Felicity village	2,858	3,402
Felicity village	779	1,047
Goshen township	1,549	1,908
Jackson "	1,418	1,761
Miami township, including part of Loveland village, and Miamiville and Milford villages	4,109	4,346
Loveland village (part of)	732	595
Total for Loveland village (*a*), in Miami township, Clermont county, and Hamilton township, Warren county	761	595
Miamiville village	203	211
Milford village	995	732
Monroe township	1,837	2,101
Ohio " including New Richmond village	3,301	3,531
New Richmond village	2,379	2,545
Pierce township	1,731	1,984
Stone Lick township, including Boston village	1,713	1,871
Boston village	292	307
Tate township, including Bethel village	2,713	2,754
Bethel village	625	582

a In 1880 in Miami township, Clermont county, only.

POPULATION BY MINOR CIVIL DIVISIONS, ETC.—Continued.

Minor civil divisions.	1890.	1880.
Clermont County—Concluded.		
Union township	1,918	1,992
Washington township, including Moscow and Neville villages	2,644	2,876
Moscow village	591	516
Neville "	340	445
Wayne township	1,907	2,164
Williamsburg township, including Williamsburg village	2,353	2,336
Williamsburg village	828	795
Total population for county	33,553	36,713
Clinton County.		
Adams township	795	921
Chester "	1 246	1,443
Clark township, including Martinsville village	1,864	2,006
Martinsville village	336	355
Green township, including New Vienna village	2,666	2,758
New Vienna village	871	797
Jefferson township, including Midland City village	1,438	1,448
Midland City village	328	.....
Liberty township, including Port William village	1,299	1,382
Port William village	196	181
Marion township, including Blanchester village	2,277	1,956
Blanchester village	1,196	776
Richland township, including Sabina village	2,488	2,338
Sabina village	1,080	757
Union township, including Wilmington city	5.280	5,051
Wilmington city	3,079	2,745
Vernon township, including Clarksville village	1,393	1,552
Clarksville village	339	367
Washington township	1,140	1,294
Wayne "	1,295	1,448
Wilson "	1,059	1,159
Total population for county	24,240	24,756
Columbiana County.		
Butler township	1,547	1,560
Center township, including New Lisbon village	3,953	3,719
New Lisbon village	2,278	2,028
Elkrun township	1,480	1,457
Fairfield township, including Columbiana village	2,889	3,178
Columbiana village	1,112	1,223
Franklin township	761	869
Hanover township, including Hanover village	2,082	2,258
Hanover village	366	443
Knox township	2,034	2,240
Liverpool township, including East Liverpool city	11,988	6 229
East Liverpool city	10,956	5,568
Ward 1	2,955	.....
" 2	2,696	.....
" 3	2,568	.....
" 4	2,697	.....
Madison township	970	1,144
Middletown township	2,150	1,590
Perry township, including Salem city	7,209	4,868
Salem city	5,780	4,041

POPULATION BY MINOR CIVIL DIVISIONS, ETC.—Continued.

Minor civil divisions.	1890.	1880.
Columbiana County—Concluded.		
St. Clair township	1,021	1,186
Salem township, including Leetonia village and part of Washingtonville village	5,477	5,142
Leetonia village	2,826	2,552
Washingtonville village (*a*) (part of)	922	676
Unity township, including East Palestine village	3,860	3,114
East Palestine village	1,816	1,047
Washington township, including Salineville village	3,250	3,192
Salineville village	2,369	2,302
Wayne township	731	848
West township, including East Rochester village (*b*)	1,859	2,050
Yellow Creek township, including Wellsville city	5,768	3,958
Wellsville city	5,247	3,377
Ward 1	927	.....
" 2	1,054	.....
" 3	1,135	.....
" 4	1,162	.....
" 5	969	.....
Total population for county	59,029	48,602
Coshocton County.		
Adams township	1,138	1,246
Bedford "	898	921
Bethlehem "	766	836
Clarke "	1,057	1,041
Crawford "	1,150	1,431
Franklin "	1,042	1,053
Jackson "	1,628	1,969
Jefferson township, including Warsaw village	1,261	1,143
Warsaw village	376	277
Keene township	783	839
Lafayette township	1,139	1,018
Linton township, including Plainfield village	1,833	1,918
Plainfield village	231	300
Mill Creek township	626	626
Monroe "	1,031	1,003
New Castle "	89[illegible]	885
Oxford "	1,047	1,201
Perry "	873	901
Pike "	717	720
Tiverton "	909	940
Tuscarawas township, including Coshocton village	4,728	4,082
Coshocton village	3,672	3,044
Virginia township	1,343	1,180
Washington "	794	729
White Eyes "	1,048	960
Total population for county	26,703	26,642
Crawford County.		
Auburn township	1,244	1,179
Bucyrus township, including Bucyrus city	6,988	5,073

a In Salem township, Columbiana county, and Green township, Mahoning county.

b Not separately returned.

POPULATION BY MINOR CIVIL DIVISIONS, ETC.—Continued.

Minor civil divisions.	1890.	1880.
Crawford County—Concluded.		
Bucyrus city	5,974	3,835
Ward 1	1,464	.....
" 2	2,215	.....
" 3	1,511	.....
" 4	784	.....
Chatfield township	1,201	1,266
Cranberry township, including New Washington village	1,662	1,824
New Washington village	704	675
Dallas township	430	500
Holmes township	1,423	1,660
Jackson township, including Crestline city	3,248	3,216
Crestline city	2,911	2,848
Jefferson township, including Leesville Cross Roads village and part of North Robinson village	1,009	1,224
Leesville Cross Roads village	203	213
North Robinson village (part of)	42	.....
Total for North Robinson village (*a*), in Jefferson and Whetstone townships	257	182
Liberty township	1,591	1,679
Lykens township	1,058	1,225
Polk township, including Galion city	7,200	6,518
Galion city	6,326	5,635
Ward 1	1,215	.....
" 2	1,518	.....
" 3	1,765	.....
" 4	1,828	.....
Sandusky township	615	658
Texas township	539	587
Tod township	974	1,099
Vernon township	952	1,038
Whetstone township, including part of North Robinson village	1,793	1,840
North Robinson village (part of)	215	182
Total population for county	31,927	30,583
Cuyahoga County.		
Bedford township, including Bedford village	2,004	1,787
Bedford village	1,043	766
Brecksville township	1,025	1,095
Brooklyn towns'p, including Brooklyn and W. Cleveland villages	10,319	4,433
Brooklyn village	4,585	1,295
West Cleveland village	4,117	1,781
Chagrin Falls township, including Chagrin Falls village	1,564	1,562
Chagrin Falls village	1,243	1,211
Cleveland township (co-extensive with Cleveland city	261,353	160,146
Cleveland city—Ward 1	7,008	.....
" " 2	3,683	.....
" " 3	3,023	.....
" " 4	5,906	.....
" " 5	5,577	.....
" " 6	4,451	.....
" " 7	7,758	.....
" " 8	6,674	.....
" " 9	9,542	.....
" " 10	3,874	.....
" " 11	3,115	.....
" " 12	4,150	.....

a In 1880 in Whetstone township only.

POPULATION BY MINOR CIVIL DIVISIONS, ETC.—Continued.

Minor civil divisions.	1890.	1880.
Cuyahoga County—Concluded.		
Cleveland city—Ward 13	5,159	.....
" " 14	4,213	.....
" " 15	6,254	.....
" " 16	5,685	.....
" " 17	8,278	.....
" " 18	10,172	.....
" " 19	4,909	.....
" " 20	6,286	.....
" " 21	6,739	.....
" " 22	9,325	.....
" " 23	6,080	.....
" " 24	14,027	.....
" " 25	11,610	.....
" " 26	4,992	.....
" " 27	9,209	.....
" " 28	4,402	.....
" " 29	4,408	.....
" " 30	3,814	.....
" " 31	3,699	.....
" " 32	4,840	.....
" " 33	5,089	.....
" " 34	6,327	.....
" " 35	6,925	.....
" " 36	7,659	.....
" " 37	11,012	.....
" " 38	8,741	.....
" " 39	9,517	.....
" " 40	7,221	.....
Dover township	1,978	1,784
East Cleveland township, including East Cleveland and Glenville village (*b*)	5,773	3,673
Euclid township, including Euclid village (*b*)	3,780	2,776
Independence township, including Independence village (*b*)	1,973	1,993
Mayfield township	790	879
Middleburg township, including Berea village	4,939	4,053
Berea village	2,533	1,682
Newburg township	2,761	1,613
Olmsted township, including Olmstead Falls village	1,826	1,817
Olmsted Falls village	342	401
Orange township	806	783
Parma township	1,478	1,444
Rockport township	3,205	2,676
Royalton township	1,116	1,124
Solon township	847	867
Strongsville township	1,023	1,029
Warrensville township	1,410	1,409
Total population for county	309,970	196,943
Darke County.		
Adams township, including part of Bradford village and Gettysburg village	2,660	2,826
Bradford village (part of)	477	539
Total for Bradford village, in Adams township, Darke county, and Newberry township, Miami county	1,338	1,373

b Not separately returned.

POPULATION BY MINOR CIVIL DIVISIONS, ETC.—Continued.

Minor civil divisions.	1890.	1880.
Darke County—Concluded.		
Gettysburg village	274	292
Allen township, including Rossville village	1,796	1,246
Rossville village	254	.....
Brown township, including Ansonia village	2,036	1,909
Ansonia village (c)	676	542
Butler township	1,679	1,739
Franklin township	1,731	1,871
German township	1,794	1,809
Greenville township, including Greenville city	8,497	6,807
Greenville city	5,473	3,535
Ward 1	1,152	.....
" 2	841	.....
" 3	2,078	.....
" 4	1,402	.....
Harrison township, including New Madison village	1,996	2,174
New Madison village	478	544
Jackson township, including Union City village	2,927	2,850
Union City village	1,293	1,127
Mississinewa township	1,552	1,506
Monroe township	1,339	1,400
Neave township	1,036	1,082
Patterson township, including Osgood village	1,712	1,280
Osgood village	242	.....
Richland township	1,176	1,252
Twin township, including Arcanum and Ithaca villages	2,826	2,724
Arcanum village	1,134	778
Ithaca village	135	128
Van Buren township	1,504	1,512
Wabash township	1,286	1,135
Washington township	1,485	1,612
Wayne township, including Versailles village	2,903	2,762
Versailles village	1,385	1,163
York township	1,026	1,000
Total population for county	42,961	40,496
Defiance County.		
Adams township	1,399	1,509
Defiance township, including Defiance city	8,518	6,846
Defiance city	7,694	5,907
Ward 1	2,426	.....
" 2	2,060	.....
" 3	1,341	.....
" 4	1,867	.....
Delaware township	1,717	1,505
Farmer township	1,301	1,302
Hicksville township, including Hicksville village	3,314	2,381
Hicksville village	2,141	1,212
Highland township	1,445	1,226
Mark township	1,250	1,096
Milford township	1,337	1,460
Noble township	975	912
Richland township	1,457	1,427
Tiffin township	1,607	1,526
Washington township	1,449	1,325
Total population for county	25,769	22,515

c Formerly Dallas.

POPULATION BY MINOR CIVIL DIVISIONS, ETC.—Continued.

Minor civil divisions.	1890.	1880.
Delaware County.		
Berkshire township, including Sunbury village	1,725	1,656
Sunbury village	475	340
Berlin township	1,142	1,388
Brown township	1,017	1,178
Concord township	1,397	1,478
Delaware township, including Delaware city	9,372	8.091
Delaware city	8,224	6,894
Ward 1	1,857	.....
" 2	1,674	.....
" 3	1,244	.....
" 4	1,181	.....
" 5	2 268	.....
Genoa township	924	1,045
Harlem township	969	1,144
Kingston township	573	562
Liberty township	1,406	1,481
Marlboro township	433	360
Orange township	973	1,227
Oxford township, including Ashley village	1,306	1,266
Ashley village	628	483
Porter township	774	925
Radnor township	1,152	1.209
Scioto township, including Ostrander village	1,655	1,667
Ostrander village	357	269
Thompson township	750	851
Trenton township	876	899
Troy township	745	954
Total population for county	27,189	27,381
Erie County.		
Berlin township, including Berlin Heights village	1,941	2,042
Berlin Heights village	517	414
Florence township	1,145	1,330
Groton township	888	1,038
Huron township, including Huron village	2,185	1,910
Huron village	1,380	1,038
Kelley Island township	1,156	888
Margaretta township	2,281	2,302
Milan township, including Milan village	1,936	2,239
Milan village	627	797
Oxford township, including North Monroeville village (*a*)	1,041	1.231
Perkins township	2 402	1,878
Portland township (coexensive with Sandusky city)	18,471	15,838
Sandusky city—Ward 1	1,853	.....
" " 2	1,567	.....
" " 3	1,867	.....
" " 4	2,421	.....
" " 5	1,715	.....
" " 6	1,507	.....
" " 7	2,263	.....
" " 8	1,728	.....
" " 9	1,166	.....
" " 10	2,384	.....
Vermillion township, including Vermillion village (*a*)	2,016	1,944
Total population for county	35,462	32,640

a Not separately returned.

POPULATION BY MINOR CIVIL DIVISIONS, ETC.—Continued.

Minor civil divisions.	1890.	1880.
Fairfield County.		
Amanda township, including Amanda, New Strasburg (*a*), and Royalton villages	1,907	1,840
Amanda village	469	375
Royalton village	163	170
Berne township, including Sugar Grove village	2,329	2,625
Sugar Grove village	275	262
Bloom township, including Greencastle (*a*), Jefferson (*a*), and Lithopolis villages	2,035	2,179
Lithopolis village	369	404
Clear Creek township, including Oakland and Stoutsville villages	1,857	2,080
Oakland village	165	139
Stoutsville village	282	340
Greenfield township, including Carroll, Dumontville (*a*), Gesselville (*a*), and Havensport villages	1,926	2,036
Carroll village	293	288
Havensport village	77	79
Hocking township, including Hunburg village (*a*)	2,372	2,412
Lancaster township (*b*) (coextensive with Lancaster city)		
Lancaster city	7,555	6,803
Ward 1	2,184	.....
" 2	1,575	.....
" 3	1,486	.....
" 4	849	.....
" 5	1,461	.....
Liberty township, including Baltimore and Basil villages	3,055	3,070
Baltimore village	505	489
Basil village	406	287
Madison township, including Clearport and Revenge villages (*a*)	1,285	1,387
Pleasant township, including part of Pleasantville village	2,113	2,281
Pleasantville village (part of)	382	334
Total for Pleasantville village (*c*) in Pleasant and Walnut townships	521	334
Richland township, including Rushville and West Rushville villages	1,456	1,502
Rushville village	291	227
West Rushville village	195	212
Rush Creek township (*d*), including Bremen town and Geneva village (*a*)	1,635	8,605
Bremen town	244	248
Violet township, including Lockville, Pickerington and Waterloo villages	1,955	2,197
Lockville village	80	129
Pickerington village	290	188
Waterloo village	146	262
Walnut township, including Millersport and New Salem villages, part of Pleasantville village, and Thurston village	2,459	2,070
Millersport village	259	180
New Salem village	189	196
Pleasantville village (part of)	139	.....
Thurston village	213	.....
Total population for county	33,939	34,284

a Not separately returned.
b Organized since 1880 from part of Rush Creek township.
c In 1880 in Pleasant township only.
d Part taken to form Lancaster township.

POPULATION BY MINOR CIVIL DIVISIONS, ETC.—Continued.

Minor civil divisions.	1890.	1880.
Fayette County.		
Concord township	735	908
Green township	746	916
Jasper township, including Allentown and Milledgeville villages (*a*)	1,982	2,072
Jefferson township, including Jeffersonville and West Lancaster villages (*a*)	3,092	2,925
Madison township, including Waterloo and White Oak villages (*a*)	1,429	1,405
Marion township, including part of New Holland village	1,009	971
New Holland village (part of)	145	.....
Total for New Holland village (*e*), in Marion township, Fayette county, and Perry township, Pickaway county	683	478
Paint township, including Bloomingburg village	2,325	2,045
Bloomingburg village	638	526
Perry township, including New Martinsburg village (*a*)	1,102	1,320
Union township, including Washington city	8,283	6,175
Washington city	5,742	3,798
Ward 1	1,716	.....
" 2	1,280	.....
" 3	1,068	.....
" 4	1,678	.....
Wayne township, including Good Hope village (*a*)	1,606	1,627
Total population for county	22,309	20,364
Franklin County.		
Blendon township, including Westerville village	2,322	2,185
Westerville village	1,329	1,148
Brown township	852	982
Clinton township	2,179	1,700
Franklin township	4,625	3,810
Hamilton township	1,507	1,485
Jackson township, including Grove City village	1,898	2,092
Grove City village	272	150
Jefferson township	1,076	1,288
Madison township, including Canal Winchester and Groveport villages	3,357	3,853
Canal Winchester village	633	850
Groveport village	578	650
Marion township	3,391	2,342
Mifflin township, including Gahanna village	1,873	1,845
Gahanna village	207	235
Montgomery township (co-extensive with Columbus city)	88,150	51,647
Columbus city—Ward 1	6,139	.....
" " 2	7,684	.....
" " 3	5,621	.....
" " 4	4,063	.....
" " 5	6,121	.....
" " 6	5,353	.....
" " 7	6,258	.....
" " 8	2,906	.....
" " 9	5,076	.....
" " 10	6,582	.....
" " 11	7,687	.....
" " 12	7,126	.....

a Not separately returned.
e In 1880 in Perry township, Pickaway county, only.

POPULATION BY MINOR CIVIL DIVISIONS, ETC.—Continued.

Minor civil divisions.	1890.	1880.
Franklin County—Concluded.		
Columbus city—Ward 13	6,521	.....
" " 14	5,828	.....
" " 15	5,185	.....
Norwich township, including Hilliard village	1,443	1,690
Hilliard village	338	400
Perry township	1,490	1,489
Plain township, including New Albany village	1,163	1,270
New Albany village	223	213
Pleasant township, including Harrisburg village	2,232	2,291
Harrisburg village	211	186
Prairie township	1,775	1,926
Sharon township, including Worthington village	1,665	1,621
Worthington village	341	459
Truro township, including Reynoldsburg village	1,823	1,955
Reynoldsburg village	393	375
Washington township, including Dublin village	1,266	1,326
Dublin village	296	314
Total population for county	124,087	86,797
Fulton County.		
Amboy township	1,450	1,291
Chesterfield township	997	1,011
Clinton township, including Wauseon village	3,898	3,725
Wauseon village	2,060	1,905
Dover township	1,049	1,058
Franklin township	1,119	1,207
Fulton township, including part of Swanton village	1,580	1,559
Swanton village (part of)	310	.....
Total for Swanton village, in Fulton and Swan Creek townships (*a*)	508	335
German township, including Archbold village	3,103	2,989
Archbold village	780	635
Gorham township, including Fayette village	2,144	2,027
Fayette village	890	579
Pike township	1,121	990
Royalton township	1,142	1,096
Swan Creek township, including part of Swanton village	1,791	1,528
Swanton village (part of)	198	.....
York township, including Delta village	2,629	2,572
Delta village	1,132	859
Total population for county	22,023	21,053
Gallia County.		
Addison township	1,330	1,440
Cheshire township	1,824	2,030
Clay township, including Chambersburg village	1,409	1,507
Chambersburg village	192	202
Gallipolis township, including Gallipolis city	5,359	5,227
Gallipolis city	4,498	4,400
Ward 1	1,216	.....
" 2	1,024	.....
" 3	1,192	.....

a In 1880 parts of townships not indicated.

POPULATION BY MINOR CIVIL DIVISIONS, ETC.—Continued.

Minor civil divisions.	1890.	1880.
Gallia County—Concluded.		
Ward 4	1,066	.....
Greenfield township	1,371	1,209
Green township	1,306	1,532
Guyan township, including Crown City village	2,355	2,277
Crown City village	235	248
Harrison township	1,257	1,426
Huntington township, including Vinton village	1,651	1,758
Vinton village	318	196
Morgan township	1,415	1,465
Ohio township	1,450	1,429
Perry township, including Patriot village (*a*)	1,184	1,329
Raccoon township, including Centerville village	1,594	1,821
Centerville village	215	272
Springfield township	1,735	1,782
Walnut township	1,765	1,892
Total population for county	27,005	28,124
Geauga County.		
Auburn township	735	786
Bainbridge township	654	683
Burton township, including Burton village	1,213	1,130
Burton village	633	480
Chardon township, including Chardon village	1,666	1,702
Chardon village	1,084	1,081
Chester township	620	748
Claridon township	785	808
Hambden township	606	666
Huntsburg township	793	810
Middlefield township	891	835
Montville township	691	824
Munson township	713	774
Newbury township	824	889
Parkman township	904	961
Russell township	632	713
Thompson township	921	1,021
Troy township	841	901
Total population for county	13,489	14,251
Greene County.		
Bath township, including Fairfield and Osborn villages	2,307	2,593
Fairfield village	310	380
Osborn village	713	656
Beaver Creek township	2,198	2,470
Cæsar Creek township	1,057	1,174
Cedarville township, including Cedarville village	2,361	2,702
Cedarville village	1,355	1,181
Jefferson township	1,529	1,643
Miami township, including part of Clifton village and Yellow Springs village	2,493	2,733
Clifton village (part of)	230	289
Total for Clifton village, in Miami township, Greene county, and Greene township, Clark county	270	310

a Not separately returned.

POPULATION BY MINOR CIVIL DIVISIONS, ETC.—Continued.

Minor civil divisions.	1890.	1880.
Greene County—Concluded.		
Yellow Springs village	1,375	1,377
New Jasper township	918	1,013
Ross township	1,230	1,335
Silver Creek township, including Jamestown village	2,317	2,155
Jamestown village	1,104	877
Spring Valley township, including Spring Valley village	1,501	1,562
Spring Valley village	538	376
Sugar Creek township, including Bellbrook village	1,297	1,588
Bellbrook village	350	425
Xenia township, including Xenia city	10,612	10,381
Xenia city	7,301	7,026
Ward 1	1,209	.....
" 2	1,172	.....
" 3	1,269	.....
" 4	1,418	.....
" 5	1,508	.....
" 6	725	.....
Total population for county	29,820	31,349
Guernsey County.		
Adams township	740	806
Cambridge township, including Cambridge city	6,186	4,665
Cambridge city	4,361	2,883
Ward A	761	.....
" B	1,084	.....
" C	1,591	.....
" D	925	.....
Center township	1,094	1,233
Jackson township, including Byesville village	2,193	1,140
Byesville village	789	.....
Jefferson township	884	931
Knox "	1,008	964
Liberty township, including Kimbolton village	1,463	1,503
Kimbolton village	261	.....
Londonderry township	1,244	1,320
Madison "	1,038	1,160
Millwood township, including Quaker City and Salesville villages	2,131	1,984
Quaker City village	845	594
Salesville village	296	266
Monroe township	966	1,080
Oxford township, including Fairview village	1,504	1,615
Fairview village	322	152
Richland township, including Senecaville village	1,471	1,439
Senecaville village	461	402
Spencer township, including Cumberland village	1,421	1,552
Cumberland village	601	519
Valley township	1,018	999
Washington township	704	742
Westland "	819	925
Wheeling "	1,134	1,284
Wills township including Washington village	1,627	1,855
Washington village	546	600
Total population for county	28,645	27,197

POPULATION BY MINOR CIVIL DIVISIONS, ETC.—Continued.

Minor civil divisions.	1890.	1880.
Hamilton County.		
Anderson township, including Mount Washington (*a*) and Newtown villages	4,035	4,154
Newtown village	552	424
Cincinnati city	296,908	255,139
Ward 1	8,441	.....
" 2	12 447	.....
" 3	8,619	.....
" 4	13,938	.....
" 5	7,947	.....
" 6	7,661	.....
" 7	9,138	.....
" 8	4,921	.....
" 9	7,409	.....
" 10	10,949	.....
" 11	12,806	.....
" 12	12,116	.....
" 13	11,438	.....
" 14	9,828	.....
" 15	9,350	.....
" 16	9,930	.....
" 17	10,165	.....
" 18	8,138	.....
" 19	8,202	.....
" 20	9,347	.....
" 21	10,267	.....
" 22	12,462	.....
" 23	15 090	.....
" 24	10 901	.....
" 25	9,974	.....
" 26	10,678	.....
" 27	8,627	.....
" 28	9,472	.....
" 29	7,279	.....
" 30	9,368	.....
Colerain township	3,348	3,722
Columbia township, including Madisonville, Milford (*a*), Norwood (*a*), and Pleasant Ridge villages	8,422	5,306
Madisonville village	2,214	1,274
Pleasant Ridge village	1,027	.....
Crosby township	949	1,043
Delhi township, including Delhi village, part of Fernbank village, Home City village, and part of Riverside village	5,497	4,738
Delhi village	531	238
Fernbank village (part of)	126	.....
Total for Fernbank village, in Delhi and Miami townships	367	.....
Home City village	797	422
Riverside village (part of)	1,171	1,268
Total for Riverside village (*b*), in Delhi and Storrs townships	2,169	1,268
Green township, including part of Mount Airy village (*a*), and Westwood village	5,088	4,851
Westwood village	1,050	852
Harrison township, including Harrison village	2,391	2,277
Harrison village	1,690	1,560

a Not separately returned.
b In 1880 in Delhi township only.

POPULATION BY MINOR CIVIL DIVISIONS, ETC.—Continued.

Minor civil divisions.	1890.	1880.
Hamilton County—Concluded.		
Total for Harrison village, Hamilton county, Ohio, and West Harrison town, Dearborn county, Indiana	2,010	1,850
Miami township, including Cleves village, part of Fernbank village, and North Bend (*a*) and Sekitan villages	3,990	2,317
Cleves village	1,227	836
Fernbank village (part of)	241	.....
Sekitan village	723	.....
Mill Creek township, including Avondale and Bond Hill (*a*) villages, part of Carthage village, Clifton (*a*), College Hill (*a*) and Elmwood Place (*a*) villages, part of Mount Airy village (*a*), and Saint Bernard, West Norwood, and Winton Place (*a*) villages	20,169	11,286
Avondale village	4,473	2,552
Carthage village (part of)	2,073	.....
Total for Carthage village, in Mill Creek and Springfield townships	2,257	.....
Saint Bernard village	1,779	1,022
West Norwood village	612	.....
Spencer township, including Linwood village	1,559	996
Linwood village	1,291	723
Springfield township, including parts of Arlington Heights and Carthage villages, Glendale and Hartwell villages, part of Lockland village, and Wyoming village	10,793	7,975
Arlington Heights village (part of)	165	.....
Total for Arlington Heights village, in Springfield and Sycamore townships	222	.....
Carthage village (part of)	184	.....
Glendale village	1,444	1,400
Hartwell village	1,507	892
Lockland village (part of)	1,250	898
Total for Lockland village, in Springfield and Sycamore townships	2,474	1,884
Wyoming village	1,454	840
Storrs township (co-extensive with part of Riverside village)	998	.....
Riverside village (part of)	998	.....
Sycamore township, including parts of Arlington Heights and Lockland villages, and Reading (*a*) and Sharon villages	7,460	6,369
Arlington Heights village (part of)	57	.....
Lockland village (part of)	1,224	986
Sharon village	713	469
Symmes township, including Loveland village	1,649	1,626
Loveland village	392	.....
Whitewater township	1,317	1,575
Total population for county	374,573	313,374
Hancock County.		
Allen township, including Van Buren village	1,310	1,025
Van Buren village	268	130
Amanda township, including Vanlue village	1,250	1,474
Vanlue village	352	364
Big Lick township	1,222	1,261
Blanchard township, including Benton Ridge village	1,276	1,286
Benton Ridge village	250	179
Cass township	759	829

a Not separately returned.

POPULATION BY MINOR CIVIL DIVISIONS, ETC.—Continued.

Minor civil divisions.	1890.	1880.
Hancock County—Concluded.		
Delaware township, including Mount Blanchard village	1,580	1,455
Mt. Blanchard village	421	285
Eagle township	1,137	1,284
Findlay township (co-extensive with Findlay city)	18,553	5,553
Findlay city	18 553	4,633
Ward 1	2,978	.....
" 2	2,505	.....
" 3	2,633	.....
" 4	2,218	.....
" 5	2 051	.....
" 6	2,687	.....
" 7	1,982	.....
" 8	1,499	.....
Jackson township	1,168	1,338
Liberty township	1 287	1,101
Madison "	1,433	1,232
Marion "	943	987
Orange "	1,448	1,451
Pleasant township, including McComb village	2,587	1,866
McComb village	1,030	417
Portage township	811	914
Union township, including Mount Cory and Rawson villages	2,110	1,876
Mount Cory village	334	.....
Rawson village	458	227
Van Buren township	957	907
Washington township, including Arcadia village and part of Fostoria city	2,732	1,945
Arcadia village	490	396
Fostoria city (part of)	1,185	371
Total for Fostoria city (*a*), in Washington township, Hancock county, and Jackson and Loudon townships, Seneca county	7,070	3,569
Total population for county	42,563	27,784
Hardin County.		
Blanchard township, including Dunkirk village	2,169	2,428
Dunkirk village	1,220	1,311
Buck township, exclusive of part of Kenton city	1,215	1,610
Cessna township	873	966
Dudley "	1,415	1,418
Goshen "	977	1,030
Hale township, including Mount Victory village and part of Ridgeway village	1,939	1,740
Mount Victory village	689	574
Ridgeway village (part of)	256	249
Total for Ridgeway village, in Hale township, Hardin county, and Boke Creek township, Logan county	321	342
Jackson township, including Forest and Patterson villages	2,177	2,176
Forest village	1,126	987
Patterson village	247	385
Kenton city (*b*), in Buck and Pleasant townships (*c*)	5,557	3,940
Ward 1	1,382	.....

a Wards given under Seneca county.
b In 1880 in Pleasant township only.
c Parts of townships not indicated.

POPULATION BY MINOR CIVIL DIVISIONS, ETC.—Continued.

Minor civil divisions.	1890.	1880.
Hardin County—Concluded.		
Ward 2	1,065	.....
" 3	1,664	.....
" 4	1,446	.....
Liberty township, including Ada village	3,503	3,295
Ada village	2,079	1,760
Lynn township	1,105	922
McDonald township	1,809	1,449
Marion township	1,281	982
Pleasant township, exclusive of part of Kenton city	1,467	a5,492
Roundhead township	1,167	1,035
Taylor Creek township	973	1,189
Washington township	1,312	1,291
Total population for county	28,939	27,023
Harrison County.		
Archer township	737	785
Athens township, including New Athens village	1,195	1,221
New Athens village	420	378
Cadiz township, including Cadiz village	3,041	3,116
Cadiz village	1,716	1,817
Franklin township, including Deersville village (b)	1,119	1,216
Freeport township, including Freeport village	1,422	1,319
Freeport village	672	387
German township	1,254	1,311
Greene township, including Hopedale village	1,650	1,659
Hopedale village	424	414
Monroe township	1,882	1,364
Moorefield township	1,150	1,075
North township, including Scio village	1,499	1,410
Scio village	616	509
Nottingham township	880	964
Rumley township	1,368	1,261
Short Creek township, including Harrisville	1,712	1,831
Harrisville village	252	318
Stock township	714	713
Washington township	1,207	1,211
Total population for county	20,830	20,456
Henry County.		
Bartlow township, including Deshler village	2,270	1,064
Deshler village	1,114	752
Damascus township, including McClure village	1,782	1,415
McClure village	332	.....
Flat Rock township, including Florida village	1,677	1,701
Florida	288	245
Freedom township	1,062	1,235
Harrison township	1,349	1,372
Liberty township, including Liberty Center village	1,880	1,946
Liberty Center village	500	504
Marion township, including Hamler village	2,123	1,202
Hamler village	556	231

a Includes Kenton city.
b Not separately returned.

POPULATION BY MINOR CIVIL DIVISIONS, ETC.—Continued.

Minor civil divisions.	1890.	1880.
Henry County—Concluded.		
Monroe township	2,037	1,148
Napoleon township, including Napoleon village	4,199	4,504
Napoleon village	2,764	3,032
Pleasant township, including Holgate village	2,773	1,773
Holgate village	1,134	595
Richfield township	1,448	857
Ridgeville township	1,249	1,119
Washington township	1,231	1,249
Total population for county	25,080	20,585
Highland County.		
Brush Creek township	1,589	1,651
Clay township	1,303	1 449
Concord township	1,164	1,235
Dodson township, including Lynchburg village	1,830	1,871
Lynchburg village	763	664
Fairfield township, including Leesburg and New Lexington villages	2,342	2,470
Leesburg village	617	513
New Lexington village	210	139
Hamer township	938	1,051
Jackson township	953	942
Liberty township, including Hillsboro village	5,598	5,381
Hillsboro village	3,620	3,234
Madison township, including Greenfield village	3,675	3,568
Greenfield village	2,460	2,104
Marshall township	663	811
Newmarket township	1,029	1,080
Paint township, including New Petersburg village	2,269	2,476
New Petersburg village	232	227
Penn township	1,266	1,507
Salem township	1,068	1,144
Union township	1,258	1,453
Washington township	892	944
White Oak township	1,205	1,248
Total population for county	29,048	30,281
Hocking County.		
Benton township	1,358	1,628
Falls township, including Logan city	5,092	5,195
Logan city	3,119	2,666
Ward 1	931	.....
" 2	919	.....
" 3	652	.....
" 4	617	.....
Good Hope township	1,121	1,083
Green township	1,789	2,070
Laurel "	1,039	1,292
Marion "	1,272	1,426
Perry township, including Laurelville village	1,882	1,995
Laurelville village	266	165
Salt Creek township	1,424	1,486

POPULATION BY MINOR CIVIL DIVISIONS, ETC.—Continued.

Minor civil divisions.	1890.	1880.
Hocking County—Concluded.		
Starr township	1,602	1,411
Ward "	5,090	2,272
Washington township	989	1,268
Total population for county	22,658	21,126
Holmes County.		
Berlin township	1,486	1,378
German "	1,594	1,517
Hardy township, including Millersburg village	3,275	3,230
Millersburg village	1,923	1,814
Killbuck township, including Killbuck town (*a*)	1,417	1,375
Knox township, including Nashville town (*a*)	989	1,005
Mechanic township	1,338	1,271
Monroe "	1,062	1,054
Paint "	1,264	1,381
Prairie "	1,424	1,462
Richland "	1,433	1,463
Ripley "	1,385	1,359
Salt Creek "	1,537	1,494
Walnut Creek township	1,541	1,371
Washington "	1,394	1,416
Total population for county	21,139	20,776
Huron County.		
Bronson township	926	1,092
Clarksfield "	1,143	1,042
Fairfield "	1,138	1,359
Fitchville township, including Clinton village	748	822
Clinton village	163	177
Greenfield township	797	900
Greenwich township, including Greenwich village	1,516	1,376
Greenwich village	881	647
Hartland township	867	954
Lyme township, including part of Bellevue village	2,988	2,575
Bellevue village (part of)	2,033	1,432
Total for Bellevue village, in Lyme township, Huron county, and York township, Sandusky county	3,052	2,169
New Haven township, including parts of Chicago Junction and Plymouth villages	2,274	1,807
Chicago Junction village (part of)	1,139	.....
Total for Chicago Junction village, in New Haven and Richmond townships (*b*)	1,299	662
Plymouth village (part of)	343	377
Total for Plymouth village, in New Haven township, Huron county, and Plymouth township, Richland county	1,133	1,145
New London township, including New London village	1,731	1,764
New London village	1,096	1,011
Norwalk township, including Norwalk city	8,543	7,078
Norwalk city	7,195	5,704
Ward 1	1,597	.....

a Not separately returned.
b In 1880 parts of townships not indicated.

POPULATION BY MINOR CIVIL DIVISIONS, ETC.—Continued.

Minor civil divisions.	1890.	1880.
Huron County—Concluded.		
Ward 2	1,538	.....
" 3	1,353	.....
" 4	1,872	.....
" 5	835	.....
Norwich township	952	1,157
Peru township	1,018	1,194
Richmond township, including part of Chicago Junction village	979	1,014
Chicago Junction village (part of)	160	.....
Ridgefield township, including Monroeville village (*a*)	2,135	2,359
Ripley township	838	1,038
Sherman township	935	1,223
Townsend township	1,232	1,405
Wakeman "	1,189	1,450
Total population for county	31,949	31,609
Jackson County.		
Bloomfield township	1,122	1,557
Coal township (*c*), including Coalton village	4,584	.....
Coalton village	1,459	.....
Franklin township	1,091	1,502
Hamilton "	623	819
Jackson "	1,847	1,869
Jefferson township, including part of Oak Hill village	1,793	2,443
Oak Hill village (part of)	357	411
Total for Oak Hill village, in Jefferson and Madison townships	657	646
Liberty township	1,345	1,784
Lick township (*b*), including Jackson village	5,711	5,213
Jackson village	4,320	3,021
Madison township, including part of Oak Hill village	1,998	2,113
Oak Hill village (part of)	300	235
Milton township, including Wellston city	6,056	3,404
Wellston city	4,377	952
Ward 1	1,293	.....
" 2	1,256	.....
" 3	995	.....
" 4	833	.....
Scioto township	1,337	1,579
Washington township (*b*)	901	1,403
Total population for county	28,408	23,686
Jefferson County.		
Brush Creek township	539	623
Cross Creek township, including New Alexandria village	1,682	1,711
New Alexandria village	122	175
Island Creek township, exclusive of part of Toronto village	1,909	2,029
Knox township, including Empire village and exclusive of part of Toronto village	2,193	2,011
Empire village	441	.....
Mount Pleasant township, including Mount Pleasant village	2,327	1,582
Mount Pleasant village	644	693

a Not separately returned *b* Part taken to form Coal township since 1880.
c Organized since 1880 from parts of Lick and Washington townships.

POPULATION BY MINOR CIVIL DIVISIONS, ETC.—Continued.

Minor civil divisions.	1890.	1880.
Jefferson County—Concluded.		
Ross township	660	741
Salem township, including East Springfield and Richmond villages	1,621	1,907
East Springfield village	197	185
Richmond village	444	491
Saline township, including Hammondsville (*b*) and Irondale villages	1,773	1,480
Irondale village	694	399
Smithfield township, including Smithfield village	1,881	1,887
Smithfield village	639	559
Springfield township	922	817
Steubenville township, including Mingo Junction village (*b*) and Steubenville city	15,852	13,150
Steubenville city	13,394	12,093
Ward 1	1,783	.....
" 2	3,513	.....
" 3	2,923	.....
" 4	1,967	.....
" 5	2,058	.....
" 6	1,150	.....
Toronto village, in Island Creek and Knox townships (*c*)	2,536	.....
Warren township, including Grover village (*b*)	1,921	1,923
Wayne township, including Bloomfield village	1,670	1,751
Bloomfield village	173	175
Wells township, including Brillant village	1,929	1,406
Brilliant village (*d*)	944	361
Total population for county	39,415	33,018
Knox County.		
Berlin township	841	910
Brown "	1,062	1,152
Butler "	775	788
Clay township, including Martinsburg village	980	926
Martinsburg village	257	199
Clinton township, including Mount Vernon city	7,121	6,213
Mount Vernon city	6,027	5,249
Ward 1	1,142	.....
" 2	723	.....
" 3	1,211	.....
" 4	1,023	.....
" 5	1,003	.....
" 6	925	.....
College township, including Gambier village	955	895
Gambier village	660	576
Harrison township	622	723
Hilliar township, including Centerburg and Hilliar (*b*) villages	1,296	1,141
Centerburg village	588	400
Howard township	989	983
Jackson township	841	806
Jefferson township	1,011	967
Liberty township	1,044	1,034
Middlebury township	811	911

b Not separately returned. *d* Formerly Lagrange.
c Parts of townships not indicated.

POPULATION BY MINOR CIVIL DIVISIONS, ETC.—Continued.

Minor civil divisions.	1890.	1880.
Knox County—Concluded.		
Milford township	792	876
Miller township	750	826
Monroe township	874	1,031
Morgan township	645	728
Morris township, including part of Fredericktown village	843	833
Fredericktown village (part of)	85	70
Total for Fredericktown village, in Morris and Wayne townships	847	850
Pike township	1,172	1,307
Pleasant township	865	1,032
Union township, including Buckeye City and Danville villages	1,874	1,728
Buckeye City village	215	.....
Danville village	292	254
Wayne township, including part of Fredericktown village	1,437	1,621
Fredericktown village (part of)	762	780
Total population for county	27,600	27,431
Lake County.		
Concord township	601	722
Kirtland township	909	984
Leroy township	632	722
Madison township, including Madison village	2 630	2,720
Madison village	738	793
Mentor township, including Mentor village	1 670	1,822
Mentor village	502	540
Painesville township, including Fairport and Painesville villages	7,558	5,516
Fairport village	1,171	296
Painesville village	4,755	3 841
Perry township	1,365	1,316
Willoughby township, including Willoughby village	2.890	2,524
Willoughby village	1,219	1,001
Total population for county	18,235	16,326
Lawrence County.		
Aid township	1.375	1,530
Decatur township	1,527	2,043
Elizabeth township	3,369	4,586
Fayette township, including part of South Point village	2 243	2,308
South Point village (part of)	224	.....
Hamilton township, including Hanging Rock village	1,389	1,168
Hanging Rock village	846	624
Lawrence township	1,957	1,788
Mason township	1,778	2,021
Perry township, including part of South Point village (*a*)	2,039	2,217
Rome township, including Athalia and Millersport villages	2,851	2,512
Athalia village	199	251
Millersport village	231	250
Symmes township	1,062	1,099
Union township, including Proctorville village	2,936	2,460
Proctorville village	480	385

a Not separately returned.

POPULATION BY MINOR CIVIL DIVISIONS, ETC.—Continued.

Minor civil divisions.	1890.	1880.
Lawrence County—Concluded.		
Upper township, including Ironton city and Petersburg village	13,937	11,663
Ironton city	10,939	8,857
Ward 1	1,652	.....
" 2	1,699	.....
" 3	1,641	.....
" 4	1,959	.....
" 5	2,009	.....
" 6	1,979	.....
Petersburg village	506	.....
Washington township	874	1,441
Windsor township	2,219	2,229
Total population for county	39,556	39,068
Licking County.		
Bennington township	792	884
Bowling Green township	864	992
Burlington township	981	1,073
Eden township	674	767
Etna township	1,053	1,166
Fallsburg township	871	929
Franklin township	743	818
Granville township, including Granville village	2,326	2,114
Granville village	1,366	1,127
Hanover township, including Hanover village	1,172	1,236
Hanover village	288	302
Harrison township	1,224	1,329
Hartford township, including Hartford village	1,089	1,164
Hartford village	346	349
Hopewell township	891	1,062
Jersey township, including Jersey village	1,206	1,348
Jersey village	158	128
Liberty township	702	752
Licking township	1,111	1,256
Lima township, including Pataskala village	1,761	1,803
Pataskala village	568	634
McKean township	866	981
Madison township	1,014	929
Mary Ann township	882	951
Monroe township, including Johnstown village	1,340	1,339
Johnstown village	424	278
Newark township, including Newark city	15,286	10,613
Newark city	14,270	9,600
Ward 1	1,218	.....
" 2	1,869	.....
" 3	1,918	.....
" 4	2,699	.....
" 5	2,259	.....
" 6	1,707	.....
" 7	1,152	.....
" 8	1,448	.....
Newton township, including Saint Louisville village	1,208	1,332
Saint Louisville village	264	215
Perry township	1,007	1,032
Saint Albans township, including Alexandria village	1,053	1,187
Alexandria village	296	260

POPULATION BY MINOR CIVIL DIVISIONS, ETC.—Continued.

Minor civil divisions.	1890.	1880.
Licking County—Concluded.		
Union township, including Hebron village	1,764	1,872
Hebron village	415	489
Washington township, including Utica village	1,399	1,521
Utica village	763	702
Total population for county	43,279	40,450
Logan County.		
Bloomfield township	858	895
Boke Creek township, including part of Ridgeway village and West Mansfield village	1,620	1,617
Ridgeway village (part of)	65	93
Total for Ridgeway village, in Boke Creek township, Logan county, and Hale township, Hardin county	321	342
West Mansfield village	431	333
Harrison township	1,049	978
Jefferson township, including Zanesfield village	1,459	1,572
Zanesfield village	318	307
Lake township, including Bellefontaine village	4,921	4,640
Bellefontaine village	4,245	3,998
Liberty township, including West Liberty village (*a*)	1,563	1,666
McArthur township, including Huntsville village	1,509	1,579
Huntsville village	500	429
Miami township, including De Graff and Quincy villages	2,290	2,157
De Graff village	1,076	965
Quincy village	488	442
Monroe township	1,261	1,303
Perry township	1,109	1,007
Pleasant township	1,114	1,123
Richland township, including Belle Center village	2,005	1,761
Belle Center village	927	434
Rush Creek township, including Rushsylvania village	2,328	2,265
Rushsylvania village	497	445
Stokes township	1,552	1,095
Union township	688	784
Washington township	1,109	886
Zane township, including West Middleburg village	951	939
West Middleburg village	345	272
Total population for county	27,386	26,267
Lorain County.		
Amherst township, including North Amherst village	3,464	3,259
North Amherst	1,648	1 542
Avon township	1,769	2,067
Black River township, including Lorain village	5,319	1,937
Lorain village	4,863	1,595
Brighton township	538	517
Brownhelm township	1,186	1.497
Camden township	953	968
Carlisle township	1,344	1.329
Columbia township	920	906
Eaton township	1,139	1,161

a Not separately returned.

POPULATION BY MINOR CIVIL DIVISIONS, ETC.—Continued.

Minor civil divisions.	1890.	1880.
Lorain County—Concluded.		
Elyria township, including Elyria village	6,419	5,648
Elyria village	5,611	4,777
Grafton township, including Grafton village	1,444	1,237
Grafton village	600	.....
Henrietta township	819	894
Huntington township	688	767
Lagrange township, including Lagrange village	1,533	1,429
Lagrange village	551	511
Penfield township	708	735
Pittsfield township	893	976
Ridgeville township	1,553	1,660
Rochester township, including Rochester village	665	733
Rochester village	218	237
Russia township, including Oberlin village	5,369	4,376
Oberlin village	4,376	3,242
Sheffield township	939	1,046
Wellington township, including Wellington village	2,633	2,384
Wellington village	2,069	1,811
Total population for county	40,295	35,526
Lucas County.		
Adams township	2,906	1,511
Monclova township	1,022	1,031
Oregon township	3,160	2,321
Providence township	1,265	1,164
Richfield township	1,055	1,070
Spencer township	642	686
Springfield township	719	705
Swanton township	599	658
Sylvania township, including Sylvania village	1,476	1,421
Sylvania village	545	523
Toledo city	81,434	50,137
Ward 1	11,301	.....
" 2	5,564	.....
" 3	6,320	.....
" 4	5,952	.....
" 5	7,753	.....
" 6	8,364	.....
" 7	13,534	.....
" 8	15,163	.....
" 9	7,483	.....
Washington township, including Auburndale village	4,071	2,712
Auburndale village	1,609	.....
Waterville township, including Waterville and White House villages	2,637	1,925
Waterville village	586	382
White House village	507	554
Waynesfield township, including Maumee City village	1,910	2,036
Maumee City village	1,645	1,780
Total population for county	102,296	67,377

POPULATION BY MINOR CIVIL DIVISIONS, ETC.—Continued.

Minor civil divisions.	1890.	1880.
Madison County.		
Canaan township	842	896
Darby township, including part of Plain City village	1,504	1,126
Plain City village (part of)	1,009	665
Total for Plain City village in Darby township, Madison county, and Jerome township, Union county	1,245	908
Deer Creek township	894	910
Fairfield township	1,484	1,653
Jefferson township, including West Jefferson village	1,957	2,301
West Jefferson village	778	720
Monroe township	704	650
Oak Run township	544	613
Paint township	1,129	1,429
Pike township	602	548
Pleasant township, including Mount Sterling village	1,910	1,433
Mount Sterling village	752	482
Range township, including Midway village (*a*)	1,787	1,884
Somerford township, including Somerford village	904	958
Somerford village	282	323
Stokes township, including South Solon village	1,324	1,285
South Solon village	345	262
Union township, including London city	4,472	4,443
London city	3,313	3,067
Ward 1	992	.....
" 2	757	.....
" 3	761	.....
" 4	803	.....
Total population for county	20,057	20,129
Mahoning County.		
Austintown township	1,668	2,502
Beaver township	2,001	2,150
Berlin township	790	862
Boardman township, including part of Poland village	1,002	906
Poland village (part of)	41	53
Total for Poland village, in Boardman and Poland townships	391	452
Canfield township, including Canfield village	1,565	1,528
Canfield village	675	650
Coitsville township	1,475	1,231
Ellsworth township	656	715
Goshen township	1,308	1,445
Green township, including part of Washingtonville village (*b*)	1,893	1,794
Jackson township	966	948
Milton township	687	688
Poland township, including Lowellville village and part of Poland village	2,592	2,512
Lowellville village	762	816
Poland village (part of)	350	399
Smith township	1,913	1,941
Springfield township	2,397	2,474

a Not separately returned.
b Not separately returned; in Green township, Mahoning county, and Salem township, Columbiana county.

POPULATION BY MINOR CIVIL DIVISIONS, ETC.—Continued.

Minor civil divisions.	1890.	1880.
Mahoning County—Concluded.		
Youngstown township, including Youngstown city	35,066	21,175
Youngstown city	33,220	15,435
Ward 1	3,590	.....
" 2	3,463	.....
" 3	3,799	.....
" 4	1,580	.....
" 5	2,847	.....
" 6	3,851	.....
" 7	3,089	.....
" 8	1,793	.....
Not in wards	9,208	.....
Total poplation for county	55,979	42,871
Marion County.		
Big Island township	1,471	1,226
Bowling Green township, including part of La Rue village	1,093	1,219
La Rue village (part of)	35	.....
Total for La Rue village (*a*), in Bowling Green and Montgomery townships	948	614
Claridon township, including Caledonia village	1,717	1,771
Caledonia village	757	627
Grand Prairie township	460	485
Grand township	514	485
Green Camp township, including Green Camp village	1,147	1,362
Green Camp village	290	312
Marion township, including Marion city	9,158	5,151
Marion city	8,327	3,899
Ward 1	2,741	.....
" 2	1,720	.....
" 3	2,109	.....
" 4	1,757	.....
Montgomery township, including part of La Rue village and New Bloomington village (*b*)	2,243	1,765
La Rue village (part of)	913	614
Pleasant township	1,077	1,188
Prospect township, including Prospect village	1,765	1,724
Prospect village	830	600
Richland township	1,124	1,210
Salt Rock township	639	551
Scott township	575	553
Tully township	898	878
Waldo township, including Waldo village	846	997
Waldo village	151	248
Total population for county	24,727	20,565
Medina County.		
Brunswick township	865	943
Chatham township	987	1,006
Granger township	846	1,008
Guilford township, including Seville village	1,841	1,872
Seville village	599	589
Harrisville township, including Lodi village	1,518	1,382
Lodi village	568	437

a In 1880 in Montgomery township.
b Not separately returned.

POPULATION BY MINOR CIVIL DIVISIONS, ETC.—Concluded.

Minor civil divisions.	1890.	1880.
Medina County—Concluded.		
Hinckley township	878	962
Homer township	732	863
Lafayette township	1,159	1,105
Litchfield township	807	853
Liverpool township, including Liverpool village	1,186	1,339
Liverpool village	240	198
Medina township, exclusive of part of Medina village	686	a1,849
Medina village, in Medina and Montville townships (b)	2,073	1,484
Montville township, exclusive of part of Medina village	854	a1,304
Sharon township	1,276	1,195
Spencer township	1,008	898
Wadsworth township, including Wadsworth and Western Star villages	3,047	2,837
Wadsworth village	1,574	1,219
Western Star village	77	112
Westfield township	1,090	1,045
York township	889	992
Total population for county	21,742	21,453
Meigs County.		
Bedford township	1,473	1,720
Chester township	1,604	1,752
Columbia township	1,087	1,116
Lebanon township	2,042	2,020
Letart township	1,324	1,365
Olive township	2,051	2,244
Orange township	1,021	922
Rutland township	2,201	2,340
Salem township	1,551	1,668
Salisbury township, including Middleport village and Pomeroy city	10,218	10,992
Middleport village	3,211	3,032
Pomeroy city	4,726	5,560
Ward 1	774	.....
" 2	987	.....
" 3	2,342	.....
" 4	623	.....
Scipio township	1,491	1,720
Sutton township, including Racine village (c)	3,750	4,466
Total population for county	29,813	32,325
Mercer County.		
Black Creek township	1,557	1,441
Butler township, including Coldwater village	1,930	1,595
Coldwater village	490	237
Center township	1,539	1,456
Dublin township, including Shane Crossing village	2,625	2,027
Shane Crossing village	993	404
Franklin township	1,240	1,015

a Includes part of Medina village.
b Parts of townships not indicated.
c Not separately returned.

POPULATION BY MINOR CIVIL DIVISIONS, ETC.—Continued.

Minor civil divisions.	1890.	1880.
Mercer County—Concluded.		
Gibson township, including part of Fort Recovery village	1,658	1,462
Fort Recovery village (part of)	723	.....
Total for Fort Recovery village, in Gibson and Recovery townships	1,186	.....
Granville township	2,013	1,616
Hopewell township	1,414	1,185
Jefferson township, including Celina village	3,962	2,406
Celina village	2,702	1,346
Liberty township	1,652	1,196
Marion township	2,525	1,933
Recovery township, including part of Fort Recovery village	1,487	1,272
Fort Recovery village (part of)	463	.....
Union township, including Mendon village	2,001	1,820
Mendon village	400	242
Washington township	1,617	1,384
Total population for county	27,220	21,808
Miami County.		
Bethel township	1,685	1,854
Brown township, including Fletcher village (*a*)	1,664	1,863
Concord township, including Troy village	5,926	5,354
Troy village	4,494	3,803
Elizabeth township	1,178	1,327
Lost Creek township, including Casstown village	1,244	1,450
Casstown village	292	331
Monroe township, including Tippecanoe City village	2,718	2,829
Tippecanoe City village	1,465	1,401
Newberry township, including part of Bradford village and Covington village	4,915	4,615
Bradford village (part of)	861	834
Total for Bradford village, in Newberry township, Miami county, and Adams township, Darke county	1,338	1,373
Covington village	1,778	1,458
Newton township, including Pleasant Hill village	2,680	2,829
Pleasant Hill village	521	461
Spring Creek township, including Huntersville village	2,184	1,682
Huntersville village	760	223
Staunton township	1,255	1,292
Union township, including West Milton village	4,178	3,859
West Milton village (*b*)	796	688
Washington township, including Piqua city	10,127	7,204
Piqua city	9,090	6,031
Ward 1	1,365	.....
" 2	1,212	.....
" 3	2,350	.....
" 4	1,529	.....
" 5	1,414	.....
" 6	1,220	.....
Total population for county	39,754	36,158

a Not separately returned.
b Formerly Milton.

POPULATION BY MINOR CIVIL DIVISIONS, ETC.—Continued.

Minor civil divisions.	1890.	1880.
Monroe County.		
Adams township	1,194	1,317
Benton township	921	937
Bethel township	1,030	1,165
Center township, including Woodsfield village	2,685	2,779
Woodsfield village	1,031	861
Franklin township	1,111	1,251
Green township	1,223	1,207
Jackson township	1,191	1,382
Lee township	1,347	1,241
Malaga township, including part of Jerusalem village and Miltonsburg village	1,359	1,520
Jerusalem village (part of)	91	135
Total for Jerusalem village (*a*), in Malaga and Sunbury townships	112	135
Miltonsburg village	123	132
Ohio township	1,891	1,905
Perry township	1,270	1,214
Salem township, including Clarington village	1,975	2,377
Clarington village	762	915
Seneca township, including Calais village	1,329	1,302
Calais village	135	159
Summit township	861	914
Sunsbury township, including Beallsville village and part of Jerusalem village	1,729	1,660
Beallsville village	512	391
Jerusalem village (part of)	21	.....
Switzerland township	1,154	1,226
Washington township, including Graysville village	1,730	1,815
Graysville village	107	174
Wayne township	1,175	1,284
Total population for county	25,175	26,496
Montgomery County.		
Butler township, including Chambersburg and Vandalia villages	1,957	2,196
Chambersburg village	69	115
Vandalia village	265	315
Clay township, including Brookville and Philipsburg villages	3,095	3,063
Brookville village	618	574
Philipsburg village	270	215
Dayton city	*b*61,220	38,678
Ward 1	6,608	.....
" 2	4,822	.....
" 3	6,558	.....
" 4	5,412	.....
" 5	9,080	.....
" 6	6,444	.....
" 7	10,936	.....
" 8	8,118	.....
Part of Dayton city in Harrison township	1,071	.....
Part of Dayton city in Mad River township	1,832	.....
Part of Dayton city in Van Buren township	339	.....

a In 1880 in Malaga township only.

b Since the census was taken the court of common pleas of Montgomery county has decided that the annexation of that part of Dayton city included in Harrison, Mad River and Van Buren townships was illegal. The population of this territory is 3,242, and is included in total for Dayton.

POPULATION BY MINOR CIVIL DIVISIONS, ETC.—Continued.

Minor civil divisions.	1890.	1880.
Montgomery County—Concluded.		
German township, including Germantown village	2,989	3,451
Germantown village	1,437	1,618
Harrison township, exclusive of part of Dayton city	2,565	2,667
Jackson township, including Farmersville village and part of New Lebanon village	2,472	2,451
Farmersville village	472	794
New Lebanon village (part of)	117	.....
Total for New Lebanon village (*a*), in Jackson and Perry townships	149	76
Jefferson township	7,001	6,096
Madison township	2,173	2,306
Mad River township, exclusive of part of Dayton city	1,987	2,091
Miami township, including Miamisburg and West Carrollton villages	5,704	5,024
Miamisburg village	2,952	1,936
West Carrollton village	360	.....
Perry township, including part of New Lebanon village	2,153	2,272
New Lebanon village (part of)	32	76
Randolph township	2,096	2,327
Van Buren township, exclusive of part of Dayton city	2,815	2,953
Washington township, including Centerville village	1,568	1,784
Centerville village	252	274
Wayne township	1,057	1,191
Total population for county	100,852	78,550
Morgan County.		
Bloom township	920	898
Bristol township	1,213	1,448
Center township	1,105	1,164
Deerfield township	962	1,035
Homer township	1,728	1,693
Malta township, including Malta village	1,714	1,574
Malta village	865	652
Manchester township	621	723
Marion township	1,807	1,989
Meigsville township	1,129	1,201
Morgan township, including McConnelsville village	2,189	2,005
McConnelsville village	1,771	1,473
Penn township	1,110	1,245
Union township	1,379	1,595
Windsor township, including Stockport village	2,327	2,392
Stockport village	416	335
York township	939	1,112
Total population for county	19,143	20,074
Morrow County.		
Bennington township, including Marengo village	1,106	936
Marengo village	276	91
Canaan township	1,128	1,087
Cardington township, including Cardington village	2,147	2,376
Cardington village	1,428	1,365
Chester township, including Chesterville village	877	975
Chesterville village	268	266

a In 1880, in Perry township only.

POPULATION BY MINOR CIVIL DIVISIONS, ETC.—Continued.

Minor civil divisions.	1890.	1880.
Morrow County—Concluded.		
Congress township	1,047	1,262
Franklin township	805	957
Gilead township, including Edison and Mount Gilead villages	2,775	2,653
Edison village	345	152
Mount Gilead village	1,329	1,216
Harmony township	662	697
Lincoln township	995	901
North Bloomfield township	1,105	1,227
Perry township	943	1,106
Peru township	824	916
South Bloomfield township, including Sparta village	1,048	1,067
Sparta village	216	235
Troy township	650	730
Washington township	972	983
Westfield township	1,036	1,199
Total population for county	18,120	19,072
Muskingum County.		
Adams township	714	785
Blue Rock township	1,070	1,188
Brush Creek township, including Cannelville village	1,413	1,210
Cannelville village	177	.....
Cass township	963	962
Clay township, including Roseville village	1,021	887
Roseville village	714	531
Falls township	1,591	1,733
Harrison township, including Taylorsville village	1,250	1,245
Taylorsville village	631	501
Highland township	795	953
Hopewell township	1,579	1,674
Jackson township, including Frazeysburg village	1,479	1,500
Frazeysburg village	610	484
Jefferson township, including Dresden village	1,288	1,230
Dresden village	1,247	1,204
Licking township	872	948
Madison township	979	1,128
Meigs township	1,446	1,528
Monroe township	873	980
Muskingum township	817	1,018
Newton township, including Uniontown village (*a*)	2,131	2,250
Perry township	923	1,050
Rich Hill township	1,301	1,404
Salem township, including Adamsville village	872	874
Adamsville village	335	280
Salt Creek township	1,148	1,131
Springfield township	1,231	1,280
Union township, including New Concord and Norwich villages	1,820	1,793
New Concord village	719	514
Norwich village	234	265
Washington township	1,038	1,305
Wayne township	1,582	1,605
Zanesville township (coextensive with Zanesville city)	21,009	18,113

a Not separately returned.

POPULATION BY MINOR CIVIL DIVISIONS, ETC.—Continued.

Minor civil divisions.	1890.	1880.
Muskingum County—Concluded		
Zanesville city—Ward 1	1,254	.....
" " 2	1,591	.....
" " 3	2,392	.....
" " 4	1,750	.....
" " 5	2,672	.....
" " 6	2,333	.....
" " 7	2,442	.....
" " 8	2,411	.....
" " 9	2,681	.....
" " 10	1,483	.....
Total population for county	51,210	49,774
Noble County.		
Beaver township, including Batesville village	1,685	1,829
Batesville village (*a*)	327	369
Brookfield township	908	1,000
Buffalo township	813	804
Center township, including Sarahsville village	1,937	1,850
Sarahsville village	306	249
Elk township	1,467	1,539
Enoch township	1,321	1,480
Jackson township, including part of Dexter City village	1,216	1,267
Dexter City village (part of)	88	.....
Total for Dexter City village, in Jackson and Jefferson townships (*b*)	217	255
Jefferson township, including part of Dexter City village and Middleburg village	1,297	1,506
Dexter City village (part of)	129	.....
Middleburg village	76	102
Marion township, including Summerfield village	1,737	1,582
Summerfield village	582	435
Noble township	1,588	1,420
Olive township, including Caldwell village	2,604	2,332
Caldwell village	1,248	602
Seneca township	1,014	1,004
Sharon township	1,105	1,221
Stock township, including Carlisle village (*c*)	1,353	1,543
Wayne township	708	761
Total population for county	20,753	21,138
Ottawa County.		
Allen township (*d*)	1,733	.....
Bay township	548	509
Benton township, including Rocky Ridge village	3,493	2,712
Rocky Ridge village	483	.....
Carroll township	1,793	1,697
Catawba Island township	550	520
Clay township, (*e*), including Genoa village	2,151	3,616
Genoa village	839	930
Danbury township	2,146	1,599

a Formerly Williamsburg.
b In 1880 parts of townships not indicated.
c Not separately returned.
d Organized since 1880 from part of Clay township.
e Part taken to form Allen township since 1880.

POPULATION BY MINOR CIVIL DIVISIONS, ETC.—Continued.

Minor civil divisions.	1890.	1880.
Ottawa County—Concluded.		
Erie township	553	595
Harris township, including Elmore village	2,330	2,515
Elmore village	1,198	1,044
Portage township, including Port Clinton village	2,572	2,094
Port Clinton village	2,049	1,600
Put-in-Bay township, including Put-in-Bay village	1,051	1,222
Put-in-Bay village	282	381
Salem township, including Oak Harbor village	3,054	2,683
Oak Harbor village	1,681	987
Total population for county	21,974	19,762
Paulding County.		
Auglaize township	1,027	1,069
Benton township, including part of Payne village	2,145	798
Payne village (part of)	307	.....
Total for Payne village in Benton and Harrison townships	1,146	.....
Blue Creek township, including part of Scott village	2,243	616
Scott village (part of)	332	.....
Total for Scott village, in Blue Creek township, Paulding county, and Union township, Van Wert county	733	.....
Brown township, including Melrose and Oakwood villages	2,418	1,458
Melrose village	430	.....
Oakwood village	378	23
Carryall township, including Antwerp village	2,638	2 582
Antwerp village	1,331	1,275
Crane township, including Cecil village	1,417	1,202
Cecil village	348	169
Emerald township	1,123	996
Harrison township, including part of Payne village	2,252	770
Payne village (part of)	839	.....
Jackson township	2,266	974
Latty township	2,010	609
Paulding township, including Latty and Paulding villages	4,492	1,065
Latty village	594	.....
Paulding village	1,879	454
Washington township	1,901	1,346
Total population for county	25,932	13,485
Perry County.		
Bearfield township	985	997
Clayton township	1,721	1,164
Coal township, including New Straitsville village	3,747	3,836
New Straitsville village	2,782	2,782
Harrison township	1,771	1,562
Hopewell township	1,238	1,284
Jackson township, including Junction City village	1,713	1,896
Junction City village	394	.....
Madison township	665	714
Monday Creek, township	1,090	1,636
Monroe township, including Corning and Rendville villages	4,506	1,780
Corning village	1,551	270
Rendville village	859	349
Pike township, including Lew Lexington village	3,083	3,059
New Lexington village	1,470	1,357

POPULATION BY MINOR CIVIL DIVISIONS, ETC.—Continued.

Minor civil divisions.	1890.	1880.
Perry County—Concluded.		
Pleasant township	1,098	1,053
Reading township, including Somerset village	3,156	3,367
Somerset village	1,127	1,207
Salt Lick township, including Shawnee village	4,682	3,970
Shawnee village	3,266	2,770
Thorne township, including Thornville village	1,696	1,900
Thornville village	405	269
Total population for county	31,151	28,218
Pickaway County.		
Circleville township, including Circleville city	7,104	6,541
Circleville city	6,556	6,046
Ward 1	1,110	.....
" 2	1,810	.....
" 3	1,565	.....
" 4	728	.....
" 5	1,343	.....
Darby township	1,459	1,500
Deer Creek township, including Williamsport village	1,535	1,636
Williamsport village	368	313
Harrison township, including Ashville and S. Bloomfield villages	1,618	1,461
Ashville village	430	.....
South Bloomfield village	272	303
Jackson township	1,136	1,339
Madison "	828	896
Monroe "	1,714	1,880
Muhlenberg township, including Darbyville village	997	1,139
Darbyville village	257	262
Perry township, including part of New Holland village	1,698	1,794
New Holland village (part of)	538	478
Total for New Holland village (*a*), in Perry township, Pickaway county, and Marion township, Fayette county	683	478
Pickaway township	1,443	1,514
Salt Creek township, including Tarlton village	1,797	1,858
Tarlton village	448	425
Scioto township, including Commercial Point village	2,268	2,310
Commercial Point village	265	169
Walnut township	1,546	1,591
Washington township	1,140	1,145
Wayne "	676	811
Total population for county	26,959	27,415
Pike County.		
Beaver township	862	750
Benton "	1,202	1,474
Camp Creek township	995	947
Jackson "	1,962	2,067
Marion "	840	908
Mifflin "	1,294	1,230
Newton "	1,386	1,369
Pebble "	1,268	1,594

a In 1880 in Perry township, Pickaway county, only.

POPULATION BY MINOR CIVIL DIVISIONS, ETC.—Continued.

Minor civil divisions.	1890.	1880.
Pike County—Concluded.		
Pee Pee township, including Waverly village	2,588	2,725
Waverly village	1,567	1,539
Perry township	715	879
Scioto "	1,078	921
Seal township, including Piketon village	1,559	1,411
Piketon village	1,022	665
Sunfish township	1,011	976
Union "	722	676
Total population for county	17,482	17,927
Portage County.		
Atwater township	1,100	1,147
Aurora "	619	666
Brimfield "	1,033	1,030
Charlestown "	688	633
Deerfield "	914	985
Edinburg "	834	910
Franklin " including Kent village	4,344	4,141
Kent village	3,501	3,309
Freedom township	734	804
Garrettsville township, (coextensive with Garrettsville village)	1,046	969
Hiram township	1,130	1,058
Mantua township, including Mantua Station village	1,366	1,150
Mantua Station village	676	215
Nelson township	798	890
Palmyra "	1,392	1,105
Paris "	669	666
Randolph "	1,492	1,684
Ravenna " including Ravenna village	4,421	4,224
Ravenna village	3,417	3,255
Rootstown township	1,261	1,217
Shalersville "	958	960
Streetsboro "	707	702
Suffield "	1,387	1,530
Windham "	975	1,029
Total population for county	27,868	27,500
Preble County.		
Dixon township	1,038	1,162
Gasper "	729	863
Gratis township, including West Elkton and Winchester villages	2,011	2,186
West Elkton village	216	247
Winchester "	389	502
Harrison township, including Lewisburg village	2,620	2,663
Lewisburg village	486	409
Israel township	1,580	1,807
Jackson "	1,213	1,389
Jefferson township, including New Paris village	2,069	2,244
New Paris village	842	835
Lanier township, including part of West Alexandria village	1,824	1,909
West Alexandria village (part of)	248	432
Total for West Alexandria village, in Lanier and Twin townships	575	796
Monroe township, including Eldorado village	2,067	1,986

POPULATION BY MINOR CIVIL DIVISIONS, ETC.—Continued.

Minor civil divisions.	1890.	1880.
Preble County—Concluded.		
Eldorado village	365	337
Somers township, including Camden village	1,869	2,233
Camden village	846	800
Twin township, including part of West Alexandria village	1,835	1,973
West Alexandria village (part of)	327	364
Washington township, including Eaton village	4,566	4,118
Eaton village	2,934	2,143
Total population for county	23,421	24,533
Putnam County.		
Blanchard township, including Gilboa village	1,688	1,787
Gilboa village	264	287
Greensburg township	1,098	940
Jackson township	1,235	1,047
Jennings township, including Fort Jennings village	1,741	1,443
Fort Jennings village	286	164
Liberty township, including West Leipsic village	2,060	1,536
West Leipsic village	502	.....
Monroe township, including Marice City village	2,697	788
Marice City village	895	.....
Monterey township	1,507	1,354
Ottawa township, including Glandorf and Ottawa villages	3,381	3,177
Glandorf village	571	.....
Ottawa village	1,717	1,293
Palmer township	1,864	929
Perry township, including Dupont village	1,710	1,073
Dupont village	531	165
Pleasant township, including Columbus Grove village	3,286	3,013
Columbus Grove village	1,677	1,392
Riley township	1,566	1,484
Sugar Creek township	1,429	1,300
Union township, including Kalida village	1,482	1,398
Kalida village	444	404
Van Buren township, including Bellmore and Leipsic villages	3,444	2,444
Bellmore village	414	445
Leipsic village	1,353	681
Total population for county	30,188	23,713
Richland County.		
Bloominggrove township	1,022	1,181
Butler township	814	789
Cass township, including Shiloh village	1,489	1,614
Shiloh village	644	661
Franklin township	837	967
Jackson "	822	977
Jefferson township, including Bellville village	2,312	2,449
Bellville village	941	971
Madison township, including Mansfield city	15,467	11,675
Mansfield city	13,473	9,859
Ward 1	3,434	.....
" 2	3,915	.....
" 3	2,857	.....
" 4	3,267	.....

POPULATION BY MINOR CIVIL DIVISIONS, ETC.—Continued.

Minor civil divisions.	1890.	1880.
Richland County—Concluded.		
Mifflin township	995	930
Monroe township, including Lucas village	1 779	1,888
Lucas village	347	381
Perry township	595	656
Plymouth township, including part of Plymouth village	1,586	1,700
Plymouth village (part of)	790	768
Total for Plymouth village, in Plymouth township, Richland county, and New Haven township, Huron county	1,133	1,145
Sandusky township	613	723
Sharon township, including Shelby village	2,963	2,981
Shelby village	1,977	1,871
Springfield township	1,366	1,617
Troy township, including Lexington village	1,211	1,424
Lexington village	432	508
Washington township	1,338	1,599
Weller township	922	1,076
Worthington township, including Independence village	1,941	2,060
Independence village	266	394
Total population for county	38,072	36,306
Ross County.		
Buckskin township, including South Salem village	2,069	2,311
South Salem village	263	299
Colerain township, including Adelphi village	1,868	1,946
Adelphi village	489	469
Concord township, including Frankfort village	2,907	2,801
Frankfort village	667	548
Deerfield township, including Clarksburg village	1,401	1,475
Clarksburg village	378	308
Franklin township	1,085	1,233
Green township, including Kingston village	2,197	2,058
Kingston village	751	442
Harrison township	1,087	1,226
Huntington "	2,242	2,400
Jefferson "	959	1,060
Liberty "	1,654	1,575
Paint "	1,074	1,153
Paxton " including Bainbridge village (*a*)	1,888	2,119
Scioto township, including Chillicothe city	12,946	12,689
Chillicothe city	11,288	10,938
Ward 1	1,716	.....
" 2	1,879	.....
" 3	1,888	.....
" 4	1,976	.....
" 5	2,166	.....
" 6	1,663	.....
Springfield township	1,175	1,287
Twin township, including Bourneville village	2,397	2,447
Bourneville village	205	200
Union township	2,505	2,527
Total population for county	39,454	40,307

(*a*) Not separately returned.

POPULATION BY MINOR CIVIL DIVISIONS, ETC.—Continued.

Minor civil divisions.	1890.	1880.
Sandusky County.		
Ballville township	1,760	1,652
Fremont city	7.141	8,446
Ward 1	1,492	.....
" 2	1,779	.....
" 3.	2,001	.....
" 4	1,869	.....
Green Creek township, including Clyde village and part of Green Spring village	4,284	4,495
Clyde village	2,327	2,380
Green Spring village (part of)	483	389
Total for Green Spring village, in Green Creek township Sandusky county, and Adams township, Seneca county	910	720
Jackson township	1,509	1,485
Madison township, including Gibsonburg village	2,115	1,886
Gibsonburg village	585	589
Rice township	982	949
Riley "	1,543	1,621
Sandusky "	1,829	1,785
Scott "	1,416	1,452
Townsend township	1,557	1,697
Washington " including Lindsey village	2,479	2,608
Lindsey village	458	409
Woodville township, including Woodville village (*a*)	1,636	1,662
York township, including part of Bellevue village	2,366	2,319
Bellevue village (part of)	1,019	737
Total for Bellevue village, in York township, Sandusky county, and Lyme township, Huron county	3,052	2,169
Total population for county	30,617	32,057
Scioto County.		
Bloom township, including South Webster village	2,337	2,211
South Webster village	323	.....
Brush Creek township, including Rarden village	2,948	2,093
Rarden village	296	.....
Clay township	1,102	1,148
Green township	1,751	1,935
Harrison "	1,340	1,325
Jefferson "	1,008	919
Madison "	1,608	1,852
Morgan "	934	1,019
Nile " including Buena Vista village	2,018	1,905
Buena Vista village	461	354
Porter township, including Wheelersburg and Sciotoville (*a*) villages	2,401	2,274
Wheelersburg village	301	422
Rush township	939	778
Union "	1,282	1,168
Valley "	1,018	951
Vernon "	1,074	1,481
Washington township	1,223	1,131

a Not separately returned.

POPULATION BY MINOR CIVIL DIVISIONS, ETC.—Continued.

Minor civil divisions.	1890.	1880.
Scioto County—Concluded.		
Wayne township (coextensive with Portsmouth city)	12,394	11,321
Portsmouth city		
Ward 1	1,688	.....
" 2	2,050	.....
" 3	1,476	.....
" 4	1,764	.....
" 5	2,479	.....
" 6	2,937	.....
Total for county	35,377	33,511
Seneca County.		
Adams township, including part of Green Spring village	1,562	1,624
Green Spring village (part of)	427	331
Total for Green Spring village, in Adams township, Seneca county, and Green Creek township, Sandusky county	910	720
Big Spring township including New Riegel village	1,964	2,048
New Riegel village	393	367
Bloom township, including Bloomville village	2,006	2,162
Bloomville village	758	689
Clinton township, exclusive of part of Tiffin city	1,571	*a*9,581
Eden township	1,343	1,598
Fostoria city (part of), in Jackson and Loudon townships (*b*)	5,885	3,198
Total for Fostoria city in Jackson and Loudon townships, Seneca county, and Washington township, Hancock county	7,070	3,569
Ward 1	1,234	.....
" 2 (*c*)	1,185	.....
" 3	1,464	.....
" 4	1,630	.....
" 5	1,557	.....
Hopewell township, exclusive of part of Tiffin city	1,474	1,632
Jackson township, exclusive of part of Fostoria city	1,360	*d*1,399
Liberty township, including Bettsville village	2,012	2,157
Bettsville village	513	515
Loudon township, exclusive of part of Fostoria city	1,321	*d*4,315
Pleasant township	1,470	1,417
Reed "	1,472	1,527
Scipo " including Republic village	1,582	1,836
Republic village	584	715
Seneca township	1,390	1,519
Thompson township	1,634	1,901
Tiffin city, (*e*) in Clinton and Hopewell townships (*f*)	10,801	7,879
Ward 1	1,854	.....
" 2	2,903	.....
" 3	2,326	.....
" 4	1,604	.....
" 5	2,114	.....
Venice township, including Attica village	2,022	2,231
Attica village	682	663
Total population for county	40,869	36,947

a Includes Tiffin city.
b Parts of townships not indicated.
c In Hancock county.
d Includes part of Fostoria city.
e In 1880 in Clinton township only.
f Parts of townships not indicated.

POPULATION BY MINOR CIVIL DIVISIONS, ETC.—Continued.

Minor civil divisions.	1890.	1880.
Shelby County.		
Clinton township, including Sidney village	5,776	4,618
Sidney village	4,850	3,823
Cynthian township	1,605	1,835
Dinsmore township, including part of Anna village	2,212	2,257
Anna village (part of)	249	266
Total for Anna village (*h*) in Dinsmore and Franklin townships	527	266
Franklin township, including part of Anna village	1,232	999
Anna village (part of)	278	.....
Greene township	1,221	1,447
Jackson "	1,794	1,852
Loramie "	1,628	1,730
McLean " including Loramie village	1,658	1,545
Loramie village	457	.....
Orange township	1,012	984
Perry "	1,134	1,242
Salem " including Port Jefferson village	1,569	1,576
Port Jefferson village	397	421
Turtle Creek township	1,314	1,359
Van Buren "	1,621	1,647
Washington township, including Lockington village	931	1,046
Lockington village	170	219
Total population for county	24,707	24,137
Stark County.		
Bethlehem township, including Navarre village	2,290	2,304
Navarre village	1,010	867
Canton township, including Canton city	28,477	14,873
Canton city	26,189	12,258
Ward 1	4,693	.....
" 2	3,876	.....
" 3	3,360	.....
" 4	3,395	.....
" 5	2,953	.....
" 6	3,141	.....
" 7	4,771	.....
Jackson township	2,112	2,079
Lake township	2,164	2,177
Lawrence township, including Canal Fulton, North Lawrence and Youngstown (*a*) villages	4,146	4,351
Canal Fulton village	1,173	1,196
North Lawrence village	837	494
Lexington township, including Alliance city and Limaville village	8,994	6,287
Alliance city	7,607	4,636
Ward 1	1,429	.....
" 2	1,397	.....
" 3	1,406	.....
" 4	1,241	.....
" 5	1,342	.....
" 6	792	.....
Limaville village	172	164

a Not separately returned.
h In 1880 in Dinsmore township only.

POPULATION BY MINOR CIVIL DIVISIONS, ETC.—Continued.

Minor civil divisions.	1890.	1880.
Stark County—Concluded.		
Marlboro township, including Marlboro and New Baltimore (*a*) villages	1,808	1,942
Marlboro village	271	285
Nimishillen township, including Harrisburg and Louisville villages	3,166	3,114
Harrisburg village	167	136
Louisville village	1,323	1,050
Osnaburg township, including Mapleton and Osnaburg villages (*a*)	2,287	2,298
Paris township, including part of Minerva village, and New Franklin, Paris, and Robertsville (*a*) villages	2,649	2,639
Minerva village (part of)	717	565
Total for Minerva village (*b*), in Paris township, Stark county, and Brown township, Carroll county	1,139	565
New Franklin village	106	170
Paris village	219	229
Perry township, including Massillon city and Richville village	12,289	9,219
Massillon city	10,092	6,836
Ward 1	2,546	.....
" 2	2,564	.....
" 3	3,510	.....
" 4	1,472	.....
Richville village	101	.....
Pike township, including Sparta village (*a*)	1,604	1,514
Plain township, including Middle Branch (*a*) and New Berlin villages	3,082	2,540
New Berlin village	463	297
Sandy township, including Waynesburg village	1,171	1,265
Waynesburg village	510	622
Sugar Creek township	2,782	2,285
Tuscarawas township	3,340	2,957
Washington township	1,809	2,187
Total population for county	84,170	64,031
Summit County.		
Akron city, including all of Middlebury, and parts of Coventry, Portage, Springfield and Tallmadge townships	27,601	16,512
Ward 1	3,793	.....
" 2	3,531	.....
" 3	5,045	.....
" 4	6,716	.....
" 5	5,194	.....
" 6	3,322	.....
Bath township	990	1,039
Boston township, including Peninsula village	1,273	1,221
Peninsula village	562	488
Copley township, including Copley village	1,080	1,184
Copley village	241	153
Coventry township, exclusive of part of Akron city	2,309	2,305
Cuyahoga Falls township (coextensive with Cuyahoga Falls village	2,614	2,294
Franklin township, including Clinton village (*a*)	1,957	2,203

a Not separately returned.
b In 1880 in Paris township, Stark county, only.

POPULATION BY MINOR CIVIL DIVISIONS, ETC.—Continued.

Minor civil divisions.	1890.	1880.
Summit County—Concluded.		
Green township	1,911	1,827
Hudson township, including Hudson village	1,797	1,817
Hudson village	1,143	.....
Northampton township	896	977
Northfield township	940	1,076
Norton township, including Western Star village	1,973	2,066
Western Star village	88	75
Portage township, exclusive of part of Akron city	2,659	2,540
Richfield township	921	1,253
Springfield township, exclusive of part of Akron city	1,966	2 332
Stow township	936	911
Tallmadge township, exclusive of part of Akron city	1,445	1,455
Twinsburg township	821	776
Total population for county	54,089	43,788
Trumbull County.		
Bazetta township, including Cortland village	1,298	1,400
Cortland village	697	616
Bloomfield township	794	835
Braceville "	972	1,019
Bristol "	1,184	1,162
Brookfield "	1,713	2,559
Champion "	811	866
Farmington "	1,226	1,152
Fowler "	904	851
Greene "	825	863
Gustavus "	903	936
Hartford "	1,170	1,382
Howland "	771	762
Hubbard township, including Hubbard village	3,520	5,102
Hubbard village	1,498	1,511
Johnstown township	792	790
Kinsman "	1,331	1,224
Liberty township, including Girard village (*a*)	3,631	4,058
Lordstown township	720	805
Mecca "	860	950
Mesopotamia township	721	742
Newton township, including Newton Falls village	1,383	1,358
Newton Falls village	698	575
Southington township	848	916
Vernon "	933	1,018
Vienna "	1,298	1,994
Warren township, including Warren city	7,155	5,553
Warren city	5,973	4,428
Ward 1	2,313	.....
" 2	2,567	.....
" 3	1,093	.....
Weathersfield township, including Mineral Ridge village and Niles city	6,610	6,583
Mineral Ridge village	851	1,150
Niles city	4,289	3,879
Total population for county	42,373	44,880

a Not separately returned.

POPULATION BY MINOR CIVIL DIVISIONS, ETC—Continued.

Minor civil divisions.	1890.	1880.
Tuscarawas County.		
Auburn township	1,269	1,400
Bucks "	1,329	1,129
Clay township, including Gnadenhutten village	1,346	1,293
Gnadenhutten village	478	336
Dover township, including Canal Dover village	5,448	4,107
Canal Dover village	3,470	2,208
Fairfield township	1,110	814
Franklin "	1,127	1,166
Goshen township, including Barnhill and Blakes Mills villages, and New Philadelphia city	7,640	5,226
Barnhill village	969	.....
Blakes Mills village	390	.....
New Philadelphia city	4,456	3,070
Jefferson township	1,210	1,258
Lawrence township, including Bolivar village	1,715	1,723
Bolivar village	675	564
Mill township, including Dennison village and Uhrichsville city	7,932	5,514
Dennison village	2,925	1,518
Uhrichsville city	3,842	2,790
Oxford township, including Newcomerstown village	2,319	1,968
Newcomerstown village	1,251	926
Perry township	931	1,208
Rush "	1,032	1,037
Salem township, including Port Washington village	1,838	2,457
Port Washington village	487	634
Sandy township, including Mineral City village	2,144	1,864
Mineral City village	893	642
Sugar Creek township	1,640	1,462
Union township	707	714
Warren township	869	869
Warwick township, including Tuscarawas village	1,448	1,525
Tuscarawas village	391	.....
Washington township	968	1,089
Wayne township	1,318	1,295
York township	1,278	1,080
Total population for county	46,618	40,198
Union County.		
Allen township	1,148	1,333
Claiborne township, including Richwood village	2,903	2,758
Richwood village	1,415	1,317
Darby township, including Unionville village	1,176	1,171
Unionville village	231	200
Dover township	1,000	1,006
Jackson township	1,388	1,454
Jerome township, including part of Plain City village	1,485	1,503
Plain City village (part of)	236	243
Total for Plain City village, in Jerome township, Union county, and Darby township, Madison county	1,245	908
Leesburg, township, including Magnetic Springs village	1,586	1,552
Magnetic Springs village	257	.....
Liberty township	1,431	1,398
Mill Creek township	800	867
Paris township, including Marysville village	4,052	3,718
Marysville village	2,810	2,061

POPULATION BY MINOR CIVIL DIVISIONS, ETC.—Continued.

Minor civil divisions.	1890.	1880.
Union County—Concluded.		
Taylor township	1,309	1,367
Union township, including Milford Center village	1,799	1,535
Milford Center village	718	490
Washington township	1,285	1,164
York township	1,498	1,549
Total population for county	22,860	22,375
Van Wert County.		
Harrison township	1,531	1,481
Hoaglin "	1,834	1,180
Jackson "	1,340	800
Jennings "	1,374	1,236
Liberty township, including Enterprise village	2,383	1,553
Enterprise village	666	.....
Pleasant township, including Van Wert city	6,894	5,413
Van Wert city	5,512	4,079
Ward 1	1,375	.....
" 2	938	.....
" 3	1,509	.....
" 4	1,690	.....
Ridge township	1,627	1,587
Tully township, including Convoy village	2,199	1,610
Convoy village	500	386
Union township, including part of Scott village	2,316	1,026
Scott village (part of)	401	.....
Total for Scott village, in Union township, Van Wert county, and Blue Creek township, Paulding county	733	.....
Washington township, including part of Delphos city and Middle Point village	4,346	3,815
Delphos city (part of)	2,185	1,811
Total for Delphos city (a), in Washington township, Van Wert county, and Marion township, Allen county	4,516	3,814
Middle Point village	432	442
Willshire township, including Willshire village	2,285	1,963
Willshire village	566	508
York township	1,542	1,364
Total population for county	29,671	23,028
Vinton County.		
Brown township	923	1,241
Clinton township, including Hamden village	1,707	1,608
Hamden village	622	520
Eagle township	988	1,044
Elk township, including McArthur village	2,024	2,000
McArthur village	888	900
Harrison township	1,250	1,172
Jackson "	1,145	1,288
Knox "	1,059	947
Madison township, including Zaleski village	1,640	2,217
Zaleski village	862	1,175
Richland township	1,439	1,668

a Wards given under Allen county.

POPULATION BY MINOR CIVIL DIVISIONS, ETC.—Concluded.

Minor civil divisions.	1890.	1880.
Vinton County—Concluded.		
Swan township	1,001	1,095
Vinton "	1,202	1,131
Wilkesville township, including Wilkesville village	1,667	1,812
Wilkesville village	262	309
Total population for county	16,045	17,223
Warren County.		
Clearcreek township, including Springboro village	2,327	2,782
Springboro village	413	553
Deerfield township, including Mason village	1,975	2,011
Mason village	564	431
Franklin township, including Franklin village	4,434	4,148
Franklin village	2,729	2,385
Hamilton township, including part of Loveland village and Maineville village	1,996	2,523
Loveland village (part of)	29	.....
Total for Loveland village (*a*), in Hamilton township, Warren county, and Miami township, Clermont county	761	595
Maineville village	256	324
Harlan township, including Butlerville village	1,854	2,242
Butlerville village	125	167
Massie township, including Harveysburg village	1,203	1,431
Harveysburg village	402	539
Salem township, including Morrow and Rochester (*b*) villages	1,724	2,052
Morrow village	842	946
Turtle Creek township, including Lebanon village	5,537	5,799
Lebanon village	3,050	2,703
Union township	970	1,110
Washington township	1,079	1,390
Wayne township, including Waynesville village	2,369	2,904
Waynesville village	704	793
Total population for county	25,468	28,392
Washington County.		
Adams township, including Buell Lowell village	1,724	1,856
Buell Lowell village	441	322
Aurelius township, including Macksburg village	1,394	999
Macksburg village	533	249
Barlow township	1,271	1,200
Belpre township, including Belpre village	2,678	2,636
Belpre village	1,007	901
Decatur township	1,493	1,504
Dunham township	962	900
Fairfield township	725	731
Fearing township	1,027	1,275
Grandview township, including New Matamoras village	2,466	2,663
New Matamoras village	590	631
Independence township	1,611	1,792
Lawrence township	1,799	2,335
Liberty township	1,556	1,614
Ludlow township	1,218	1,375

a In 1880 in Miami township, Clermont county, only.
b Not separately returned.

POPULATION BY MINOR CIVIL DIVISIONS, ETC.—Continued.

Minor civil divisions.	1890.	1880.
Washington County—Concluded.		
Marietta township, including Marietta city	9,944	8,830
Marietta city (*a*)	8,273	5,444
Ward 1	1,214	.....
" 2	1,480	.....
" 3	2,072	.....
" 4	1,730	.....
Not in wards (*b*)	1,777	.....
Muskingum township	1,192	1,350
Newport township	2,405	2,548
Palmer township	541	591
Salem township	1,571	1,638
Warren township	1,709	1,903
Waterford township including Beverly village	2,370	2,128
Beverly village	795	834
Watertown township	1,363	1,894
Wesley township	1,361	1,482
Total population for county	42,380	43,244
Wayne County.		
Baughman township including part of Marshallville village and exclusive of part of Orrville village	1,951	*d* 2,473
Marshallville village (part of)	301	304
Total for Marshallville village, in Baughman and Chippewa townships	366	376
Canaan township, including part of Burbank village and Creston village	2,331	2,135
Burbank village (part of)	285	248
Total for Burbank village, in Canaan and Congress townships	331	293
Creston village	584	.....
Chester township	1,837	2,105
Chippewa township, including Doylestown village and part of Marshallville village	3,078	3,527
Doylestown village	1,131	1,040
Marshallville village (part of)	65	72
Clinton township, including Shreve village	2,123	2,077
Shreve village	1,012	908
Congress township, including part of Burbank village, and Congress and West Salem villages	2,603	2,851
Burbank village (part of)	46	45
Congress village	229	301
West Salem village	756	878
East Union township, including Apple Creek village	2,007	2,048
Apple Creek village	428	385
Franklin township	1,323	1,460
Greene township, including Smithville village and exclusive of part of Orrville village	2,150	*c* 3,309
Smithville village	482	546
Milton township	1,846	1,864
Orrville village, in Baughman and Greene townships (*e*)	1,765	1,441
Paint township, including Mount Eaton village	1,333	1,474
Mount Eaton village	278	298

a Harmer village annexed in 1890. *b* Formerly Harmar village.
c Includes part of Orrville village. *d* Includes part of Orrville village.
e Parts of townships not indicated.

POPULATIOON BY MINOR CIVIL DIVISIONS, ETC.—Continued.

Minor civil divisions.	1880.	1880.
Wayne County—Concluded.		
Plain township	1,838	1,993
Salt Creek township, including Fredericksburg village	1,735	1,775
Fredericksburg village	600	550
Sugar Creek township, including Dalton village	2,228	2,093
Dalton village	610	486
Wayne township	1,756	1,831
Wooster township, including Wooster city	7,101	7,061
Wooster city	5.901	5,840
Ward 1	1,089	.....
" 2	2,175	.....
" 3	1,121	.....
" 4	822	.....
" 5	694	.....
Total population for county	39,005	40,076
Williams County.		
Brady township, including West Unity village	1,903	1,985
West Unity village	872	884
Bridgewater township	1,390	1,398
Center township	1.541	1,689
Florence township, including Edon village	2,435	2,228
Edon village	601	513
Jefferson township	1,398	1,573
Madison township, including Pioneer village	1,868	1,798
Pioneer village	596	754
Mill Creek township	1,317	1,102
Northwest "	1,486	1,582
Pulaski township, including Bryan village	4,553	4,430
Bryan village	3,068	2,952
Saint Joseph township, including Edgerton village	2,124	2,073
Edgerton village	967	782
Springfield township, including Stryker village	2,302	2,117
Stryker village	1,017	662
Superior township, including Montpelier village	2,577	1,846
Montpelier village	1,293	406
Total population for county	24,897	23,821
Wood County.		
Bloom township, including Bairdstown village, part of Bloomdale village, Cygnet village and part of Jerry City village	3,334	2,022
Bairdstown village	347	.....
Bloomdale village (part of)	519	.....
Cygnet village	670	.....
Jerry City village (part of)	251	124
Total for Jerry City village, in Bloom and Portage townships	530	224
Center township, including part of Bowling Green town	3,370	2,023
Bowling Green town (part of)	1,878	792
Total for Bowling Green town, in Center and Plain townships	3,467	1,539
Freedom township, including Pemberville village	1,945	1,667
Pemberville village	843	644

POPULATION BY MINOR CIVIL DIVISIONS, ETC.—Continued.

Minor civil divisions.	1890	1880.
Wood County—Concluded.		
Grand Rapids township (*a*), including Grand Rapids village	1,021	.....
Grand Rapids village	572	332
Henry township, including North Baltimore village	4,496	1,688
North Baltimore village	2,857	701
Jackson township, including Hoytville village	1,587	1,028
Hoytville village	395	.....
Lake township, including Millbury village	2,131	2,207
Milbury village	546	483
Liberty township, including part of Portage village	2,013	1,292
Portage village (part of)	162	119
Total for Portage village, in Liberty and Portage townships	438	304
Middleton township, including Haskins village	2,060	1,606
Haskins village	321	381
Milton township, including Custar and Milton Center villages	2,287	*b* 2,181
Custar village	329	248
Milton Center village	334	166
Montgomery township, including Freeport (*c*) and Rising Sun villages	2,856	2,283
Rising Sun village	485	344
Perry township, including part of Bloomdale (*c*) village and West Mill Grove village	1,449	1,474
West Mill Grove village	207	222
Perrysburg township, including Perrysburg village	4,121	4,112
Perrysburg village	1,747	1,909
Plain township, including part of Bowling Green town	2,673	1,985
Bowling Green town (part of)	1,589	747
Portage township, including parts of Jerry City and Portage villages	2,328	1,434
Jerry City village (part of)	279	100
Portage village (part of)	276	185
Ross township	728	639
Troy "	1,803	1,407
Washington township, including Tontogany village	1,212	1,426
Tontogany village	175	343
Webster township	1,420	1,197
Weston township (*d*), including Weston village	1,558	2,351
Weston village (*e*)	845	698
Total population for county	44,392	34,022
Wyandot County.		
Antrim township, including part of Nevada village	1,704	1,928
Nevada village (part of)	589	790
Total for Nevada village, in Antrim and Eden townships	802	1,036
Crane township, including Upper Sandusky village	4,903	5,027
Upper Sandusky village	3,572	3,540
Crawford township, including Carey village	2,622	2,213
Carey village	1,605	1,148
Eden township, including part of Nevada village	1,605	1,793
Nevada village (part of)	213	246

a Organized since 1880 from part of Weston township.
b Includes part of Weston village. *c* Not separately returned.
d Parts taken to form Grand Rapids township since 1880.
e In 1890 in Weston and Milton townships.

POPULATION BY MINOR CIVIL DIVISIONS, ETC.—Concluded.

Minor civil divisions.	1890.	1880.
Wyandot County—Concluded.		
Jackson township, including part of Kirby village (*a*)	1,111	1,331
Kirby village, (part of)	139	294
Marseilles township, including Marseilles village	828	840
Marseilles village	213	273
Mifflin township, including part of Kirby village (*b*)	1,333	1,455
Pitt township	1,228	1,268
Richland township	1,590	1,676
Ridge township	565	639
Salem "	1,291	1,547
Sycamore township, including Sycamore village	1,509	1,058
Sycamore village	722	272
Tymochtee township	1,433	1,620
Total population for county	21,722	22,395

a In 1880 in Jackson township only.
b Not separately returned.

APPENDIX.

CONGRESSIONAL APPORTIONMENT.

AN ACT

To apportion the State of Ohio into Congressional districts under the eleventh census of the United States and to repeal an act of the General Assembly of the State of Ohio, passed 1890.

SECTION 1. *Be it enacted by the General Assembly of the State of Ohio,* That the State of Ohio shall be divided into twenty-one districts for the election of representatives to Congress, and each district shall choose one representative, in the manner following, to-wit:

FIRST DISTRICT.—That so much of the county of Hamilton as is now contained within the limits of the 1st, 2d, 3d, 4th, 5th, 6th, 7th, 8th, 9th, 10th, 11th, 18th, 26th and 27th wards of the city of Cincinnati, as they are now constituted, and the townships of Anderson, Columbia, Spencer, Symmes and Sycamore, and Avondale and the Northeast, Southeast, St. Bernard, Bond Hill and Clifton precincts of Millcreek township shall compose the First district.

SECOND DISTRICT.—The remaining portion of the county of Hamilton now contained within the limits of the 12th, 13th, 14th, 15th, 16th, 17th, 19th, 20th, 21st, 22d, 23d, 24th, 25th, 28th, 29th and 30th wards of the city of Cincinnati, as they are now constituted, and the townships of Springfield, Colerain, Greene, Delhi, Storrs, Miami, Whitewater, Harrison and Crosby, and Elmwood, College Hill, Winton Place and Western precincts of Millcreek township shall compose the Second district.

THIRD DISTRICT.—The counties of Preble, Butler and Montgomery shall constitute the Third district.

FOURTH DISTRICT.—The counties of Darke, Shelby, Mercer, Auglaize and Allen shall compose the Fourth district.

FIFTH DISTRICT.—The counties of Williams, Defiance, Henry, Paulding, Putnam and Van Wert shall compose the Fifth district.

SIXTH DISTRICT.—The counties of Greene, Warren, Clinton, Highland, Brown and Clermont shall compose the Sixth district.

SEVENTH DISTRICT.—The counties of Miami, Clark, Madison, Fayette and Pickaway shall compose the Seventh district.

EIGHTH DISTRICT.—The counties of Hancock, Hardin, Logan, Champaign, Union and Delaware shall compose the Eighth district.

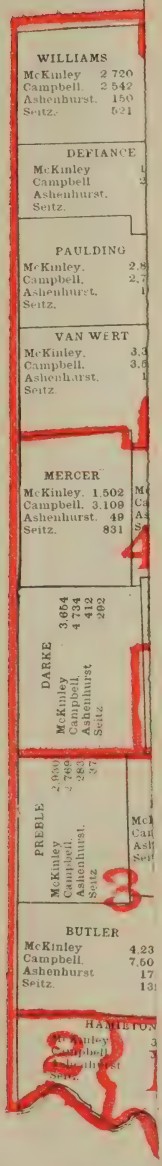

RECAPITI

McKinley R.
Campbell D.
Ashenhurst, I
Seitz, Peo.

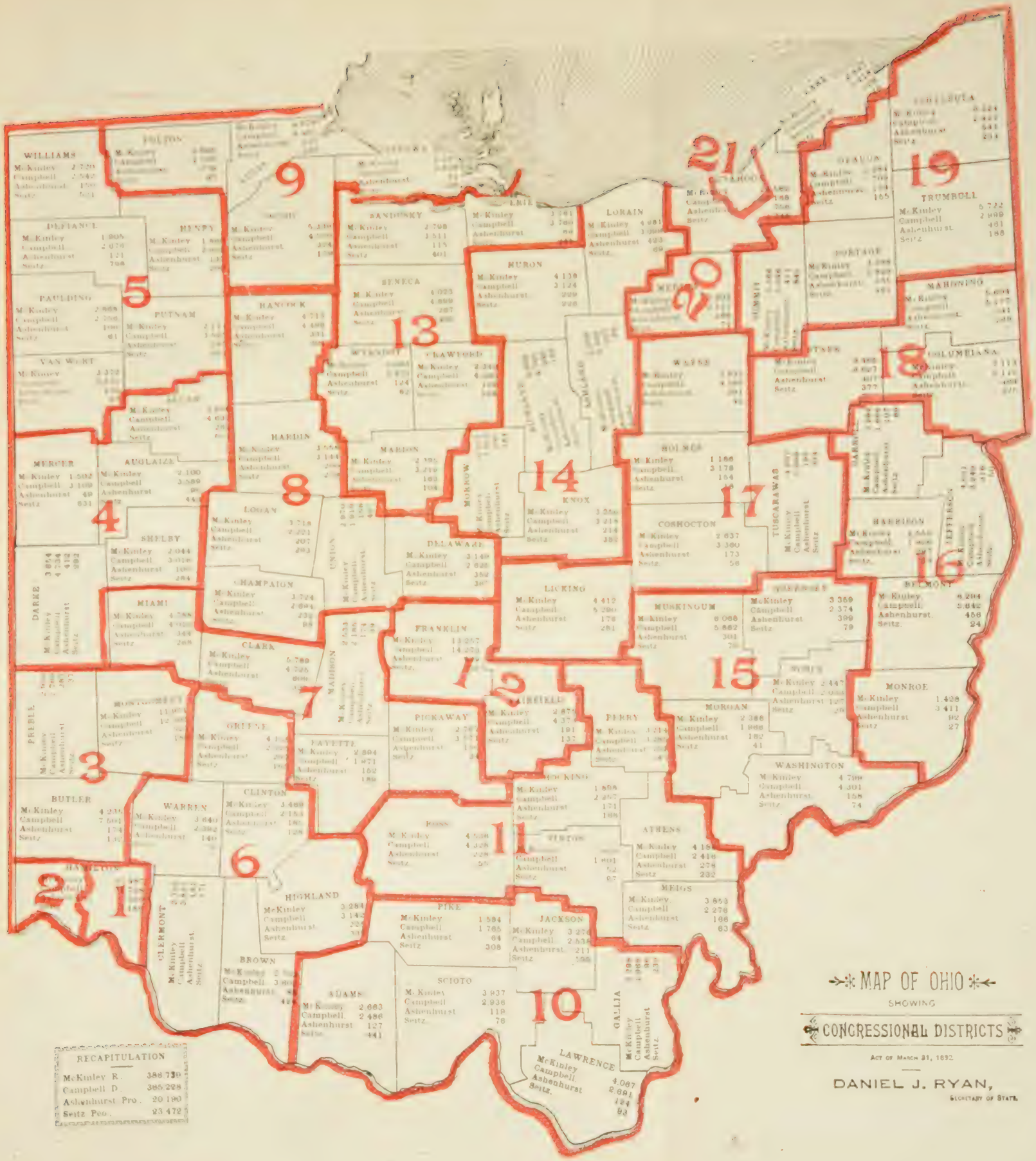

RECAPITULATION

McKinley R.	388,730
Campbell D.	365,228
Ashenhurst Pro.	20,190
Seitz Peo.	23,472

MAP OF OHIO

SHOWING

CONGRESSIONAL DISTRICTS

ACT OF MARCH 31, 1892.

DANIEL J. RYAN,

SECRETARY OF STATE.

NINTH DISTRICT.—The counties of Lucas, Ottawa, Wood and Fulton shall compose the Ninth district.

TENTH DISTRICT.—The counties of Pike, Jackson, Gallia, Lawrence, Adams and Scioto shall compose the Tenth district.

ELEVENTH DISTRICT.—The counties of Meigs, Athens, Vinton, Ross, Hocking and Perry shall compose the Eleventh district.

TWELFTH DISTRICT.—The counties of Franklin and Fairfield shall compose the Twelfth district.

THIRTEENTH DISTRICT.—The counties of Erie, Sandusky, Seneca, Crawford, Wyandot and Marion shall compose the Thirteenth district.

FOURTEENTH DISTRICT.—The counties of Lorain, Huron, Ashland, Richland, Morrow and Knox shall compose the Fourteenth district.

FIFTEENTH DISTRICT.—The counties of Washington, Morgan, Noble, Muskingum and Guernsey shall compose the Fifteenth district.

SIXTEENTH DISTRICT.—The counties of Carroll, Jefferson, Harrison, Belmont and Monroe shall compose the Sixteenth district.

SEVENTEENTH DISTRICT.—The counties of Wayne, Holmes, Coshocton, Tuscarawas and Licking shall compose the Seventeenth district.

EIGHTEENTH DISTRICT.—The counties of Stark, Columbiana and Mahoning shall compose the Eighteenth district.

NINETEENTH DISTRICT.—The counties of Ashtabula, Trumbull, Geauga, Portage and Summit shall compose the Nineteenth district.

TWENTIETH DISTRICT.—The counties of Lake and Medina and that portion of Cuyahoga county composed of the townships of East Cleveland, Bedford, Chagrin Falls, Euclid, Independence, Mayfield, Newburg, Orange, Solon, Warrensville, Brecksville, Brooklyn, Dover, Middleburg, Olmstead, Parma, Rockport, Royalton, and Strongsville, and wards 26th, 28th, 29th, 30th, 31st, 32d, 33d, 34th 35th, 36th, 37th, 38th, 39th and 40th, as at present constituted in the city of Cleveland, shall compose the Twentieth district.

TWENTY-FIRST DISTRICT.—The remaining portion of Cuyahoga county shall compose the Twenty-first district.

SECTION 2. That said original act, passed March 11th, 1890, is hereby repealed.

SECTION 3. This act shall take effect and be in force from and after its passage.

ELVERTON J. CLAPP,
Speaker pro tem. of the House of Representatives.

ANDREW L. HARRIS,
President of the Senate.

Passed March 31, 1892.

INDEX.

PAGE

ABSENCE AND NEGLECT—
suits for divorce by counties 663, 664

ADAMS COUNTY—
children's home of 140
county officers of 53
vote for—1891 299
justices of the peace of 53–96
precinct vote for governor, 1891, showing gains and losses 298
population of—(See *Census Statistics*).

ADJUTANT-GENERAL—
roster of office of 16

ADULTERY—
suits for divorce for, by counties 661, 662

AGRICULTURAL EXPERIMENT STATION—
board of control of 22

AGRICULTURAL STATISTICS—
barley, 1890 ..... 530, 531
bees, 1890 ..... 544, 545
broom-corn, 1890 ..... 532, 533
buckwheat, 1890 ..... 528, 529
butter, 1890 ..... 540, 541
cattle, number of, 1890 and 1891 565–567
cheese, 1890 ..... 542, 543
clover, 1890 ..... 536, 537
comparative table of wheat and corn produced from 1850—1890 564
corn 530, 531, 564
dogs, number of 556, 557
domestic animals, died from diseases—
cattle 560, 561
hogs 558, 559
horses 560, 561
sheep 558, 559
eggs, number produced in 1890 ..... 546, 547
fertilizer, cost of and amount used 534, 535
flax, 1890 ..... 538, 539
grapes, 1890 ..... 548, 549
hogs, number of, 1890 and 1891 565–567
horses, number of 565–567
lands owned in 1890 ..... 552 553
losses by floods, live stock, grain, etc 562, 563
maple sugar, produced, 1890 ..... 544 545
meadows, 1890 ..... 532, 533
milch cows, number of 554, 555
milk 540, 541
mules, number of, in state 565, 567
orchards—apples, cherries, peaches, pears and plums 550, 551
oats, 1890 ..... 528 529
potatoes, 1890 ..... 538, 539
sweet, 1890 ..... 546, 547
rye, 1890 ..... 526, 527
sheep, number of in state 565 567
injured and killed by dogs 556, 557
sorghum, produced 542, 543
stallions, number of, in state 554, 555

AGRICULTURAL STATISTICS—Continued— PAGE
tobacco, 1890 ... 540, 541
wheat ... 524, 525, 564
wine ... 548, 549
wool, produced in 1890 ... 554, 555
AGRICULTURE—
state board of ... 22
ALLEN COUNTY—
county officers of ... 53
vote for—1891 ... 301
justices of the peace of ... 96
precinct vote for governor, 1891, showing gains and losses ... 299, 300
population of—(See *Census Statistics*).
ANIMALS, DOMESTIC—
died from diseases—cattle ... 560, 561
hogs ... 558, 559
horses ... 560, 561
sheep ... 558, 559
APPEALS—U. S. CIRCUIT COURT OF—
judges of ... 38
APPLES—
statistics of ... 550, 551
APPORTIONMENT—
of general assembly, 1890—1901—record of ... 159–225
decision of supreme court in regard to ... 221–225
of representatives in congress ... Appendix.
APPROPRIATIONS AND DISBURSEMENTS—(See *Financial Statistics*).
ASHLAND COUNTY—
county officers of ... 54
vote for—1891 ... 302
justices of the peace of ... 96, 97
precinct vote for governor, 1891, showing gains and losses ... 301, 302
population of (See *Census Statistics*).
ASHTABULA COUNTY—
county officers of ... 54
vote for—1891 ... 304
justices f the peace of ... 97, 98
precinct vote for governor, 1891, showing gains and losses ... 303, 304
population of—(See *Census Statistics*).
ASYLUM FOR INSANE—
Athens—trustees and officers of ... 30
Cleveland— " " ... 31
Columbus— " " ... 31
Dayton— " " ... 32
Longview— " " ... 32
Toledo— " " ... 33
ATHENS COUNTY—
asylum for insane of ... 30
children's home of ... 140
county officers of ... 55
vote for—189 ... 306
justices of the peace of ... 98
precinct vote for governor, 1891, showing gains and losses ... 305
population of—(See *Census Statistics*).
ATTORNEY FEES—
in criminal cases ... 660
ATTORNEY-GENERAL—
roster of office of ... 13
AUDITORS—(See *County Officers*).
AUDITOR OF STATE—
roster of office of ... 12
AUGLAIZE COUNTY—
county officers of ... 55
vote for—1891 ... 307
justices of the peace of ... 98, 99
precinct vote for governor, 1891, showing gains and losses ... 306, 307
population of—(See *Census Statistics*).

PAGE

BANKS—
incorporated during the year ending November 15, 1891 464
number and capital of, by counties 613, 614
BARLEY—
statistics of 530, 531
BEES—
statistics of 544, 545
BELMONT COUNTY—
children's home of 140
county officers of 56
vote of, for 1891 309
justices of the peace of 99
precinct vote for governor, 1891, showing gains and losses 308, 309
population of—(See *Census Statistics*).
BINDING—
supervisor of printing and 19
BIRTHS—
number of, for year ending March, 1891 ..... 702, 703
by months " " " " 706–709
BLIND—INSTITUTION FOR THE
roster of 26
BLIND—WORKING HOME FOR THE
roster of 29
BONDS—
exempt from taxation 615
BOYS' INDUSTRIAL SCHOOL—
roster of trustees and officers 30
BROOM CORN—
statistics of 532, 533
BROWN COUNTY—
children's home of 140
county officers of 56
vote for, 1891 311
justices of the peace of 99, 100
precinct vote for governor, 1891, showing gains and losses 310
population of—(See *Census Statistics*).
BUCKWHEAT—
statistics of 528, 529
BUILDING AND LOAN ASSOCIATIONS—
state inspector of 17
number of incorporated during the year 465, 466
BUILDINGS—
statistics of 568–572
BUTLER COUNTY—
county officers of 57
vote for, 1891 313
justices of the peace of 100
precinct vote for governor, 1891, showing gains and losses 311–313
population of—(See *Census Statistics*).
BUTTER—
statistics of 540, 541

CANAL COMMISSIONERS—
roster of 21
CARROLL COUNTY—
county officers of 57
vote for, 1891 315
justices of the peace of 100, 101
precinct vote for governor, 1891, showing gains and losses 313, 314
population of—(See *Census Statistics*).
CATTLE—
number of in state, 1890 and 1891 565–567
died from diseases 560, 561

CEMETERY ASSOCIATIONS— PAGE
names and number incorporated during year..... 467
CENSUS STATISTICS—CORRECTED
of minor civil divisions, cities, villages and hamlets..... 783-847
CHAMPAIGN COUNTY—
county officers of..... 58
vote for, 1891..... 316
justices of the peace of..... 101
precinct vote for governor 1891, showing gains and losses..... 315, 316
population of—(See *Census Statistics*).
CHARITIES—BOARD OF STATE
roster of..... 16
CHEESE—
statistics of..... 542, 543
CHERRIES—
statistics of..... 550, 551
CHILDREN'S HOMES—COUNTY..... 140-144
CHURCHES—
number built during year..... 568-570
CHURCHES AND CHURCH SOCIETIES—
incorporated during year..... 467-470
CINCINNATI—
superior court of..... 41
CIRCUIT COURTS—
cases before, during year..... 678, 679
judges of..... 40, 41
U. S.—of appeals, etc..... 38
and district—northern district of Ohio..... 36
southern district of Ohio..... 37
CITIES OF OHIO—
population, class and grade..... 783, 784
CIVIL JUDGMENTS—
statistics of..... 676, 677
CLARK COUNTY—
children's homes..... 140
county officers of..... 58
vote for, 1891..... 319
justices of the peace of..... 101, 102
precinct vote for governor, 1891, showing gains and losses..... 317, 318
population of—(See *Census Statistics*).
CLERK OF SUPREME COURT—
roster of..... 14
CLERKS OF COURTS—(See *County Officers*).
CLERMONT COUNTY—
county officers of..... 59
vote for, 1891..... 321
justices of the peace of..... 102
precinct vote for governor, 1891, showing gains and losses..... 319, 320
population of—(See *Census Statistics*).
CLEVELAND ASYLUM FOR THE INSANE—
trustees and officers of..... 31
CLINTON COUNTY—
children's homes..... 140
county officers of..... 59
vote for 1891..... 322
justices of the peace of..... 102
precinct vote for governor, 1891, showing gains and losses..... 321, 322
population of—(See *Census Statistics*).
CLOVER—
statistics of..... 536, 537
CLUBS—(See *Societies and Clubs*).
COLLEGES, LIBRARIES AND LITERARY SOCIETIES—
incorporated during year..... 471

PAGE

COLUMBIANA COUNTY—
children's home of 140
county officers of 59
vote for, 1891 325
justices of the peace of 103
precinct vote for governor, 1891, showing gains and losses 323, 324
population of—(See *Census Statistics*).

COLUMBUS ASYLUM FOR THE INSANE—
trustees and officers of 31

COMMON PLEAS COURTS OF OHIO—
judges of 42–46

COMMISSIONERS—COUNTY—(See *County Officers*).

COMMISSIONERS OF DEEDS—
for State of Ohio 150–153
for other States and territories 153–158

CONGRESS—
members from Ohio of the 52d 47

CONVEYANCE STATISTICS—
acres, town, sold during year 575, 576
agricultural lands, sales of during year 573, 574
city and village lots, " " 577, 578
summary of 579, 580
leases of lands, etc 582, 584
mortgages of lands 585–590
one dollar consideration sales 581

CO-OPERATIVE COMPANIES—
incorporated during year 471

CORN—
statistics of 530, 531, 564

CORONERS—(See *County Officers*).

CORPORATIONS—Incorporated 1891—
banks, savings and loan associations 464
building and loan associations 465, 466
cemetery associations 467
change of name of certain corporations 501, 502
church and church societies 467–470
colleges, libraries and literary societies 471
co-operative companies 471
electric light and power companies 472
gas and oil companies 472, 473
increase of capital stock of certain corporations 496–500
insurance companies 473
manufacturing companies 474–481
mining and quarrying companies 482
miscellaneous certificates filed 502, 503
companies 492–496
municipal corporations 4 3
printing and publishing companies 483
railroad and bridge companies consolidated 502
railroad companies 4 4
reduction of capital stock of certain corporations 500
societies and clubs, etc 485–491
street railroad companies 491
summarized statement of 3, 4
telephone and telegraph companies 492

COSHOCTON COUNTY—
county officers of 60
vote for, 1891 327
justices of the peace of 103, 104
precinct vote for governor, 1891, showing gains, etc 325, 326
population of—(See *Census Statistics*).

COUNTY CHILDREN'S HOMES—
list of 140–144

COUNTY OFFICERS—
roster of by counties 53–95

COURTS OF COMMON PLEAS OF OHIO—
judges of 42–46

CRAWFORD COUNTY— PAGE
county officers of 61
vote for, 1891 329
justices of the peace of 104
precinct vote for governor, 1891, showing gains, etc 327, 328
populrtion of—(See *Census Statistics*).
CRIMES COMMITTED—(See *Judicial Statistics*).
CRUELTY—
suits for divorce for, by counties 665, 666
CUYAHOGA COUNTY—
county officers of 61
vote for, 1891 334
justices of the peace of 104, 105
precinct vote for governor, 1891, showing gains, etc 329–334
population of (See *Census Statistics*).

DAIRY AND FOOD COMMISSIONER—
roster of office of 20
vote of, 1891 ..... 253, 254
DARKE COUNTY—
children's home of 141
county officers of 61
vote for, 1891 336
justices of the peace of 105, 106
precinct vote for governor, 1891, showing gains, etc 335–336
population of—(See *Census Statistics*).
DAYTON ASYLUM FOR THE INSANE—
trustees and officers of 32
DEAF AND DUMB, INSTITUTION FOR THE EDUCATION OF—
roster of 27
DEATHS—
at each age, for year 763–770
by months 757–762
inquests held 781, 782
nativity of deceased 771, 772
nosological arrangement—Class I—Zymotic 722–730
II—Constitutional 731, 734
III—Local 735–748
IV—Developmental 749–752
V—Violent 753–756
number of, in Ohio, by counties 720, 721
occupation of deceased 775–780
social relations at time of death 773, 774
DEBT, PUBLIC—(See *Financial Statistics*).
DEEDS, COMMISSIONERS OF—
for Ohio 150–153
other states 153–158
DEFIANCE COUNTY—
children's home of 141
county officers of 62
vote for, 1891 338
justices of the peace of 106
precinct vote for governor, 1891 showing gains, etc 337
population of—(See *Census Statistics*).

DELAWARE COUNTY—
county officers of 63
vote for, 1891 339
justices of the peace of 106, 107
precinct vote for governor, 1891, showing gains, etc 338, 339
population of—(See *Census Statistics*).

DEPARTMENT OF STATE—
roster of 12

DISTRICT COURTS—U. S. CIRCUIT AND
for northern district of Ohio 36
southern district 37

PAGE

DIVORCE—
suits pending and brought, and disposed of—cause absence and neglect 663, 664
adultery 661, 662
cruelty 665, 666
drunkenness 667, 668
fraud 669, 670
other causes 671, 672
summary of 673, 674
summary of, 1865–1891 675

DOGS—
statistics of 556, 557

DOW LAW—
receipt of taxes under the 602–604

DRUNKENNESS—
suits for divorce for, by counties 667, 668

DWELLINGS—
built during year 568–570

EGGS—
number of produced and shipped during year 546, 547

ELECTION STATISTICS—
abstract of vote and pluralities for governor, 1891, by counties 237, 238
lieutenant governor 239, 240
auditor of state 241, 242
treasurer of state 243, 244
attorney-general 245, 246
judge of supreme court 247, 248
member of board of public works 249, 250
commissioner of common schools 251, 252
dairy and food commissioner 253, 254
president, 1888 ..... 266, 267
members of 70th general assembly—senators 271–280
representatives. 281–290
comparative vote for governor, 1889, 1891, and secretary of state, 1890 ..... 257, 258
by counties showing gains and losses 298–459
electoral vote of each state from 1789–1892 ..... 268, 269
expenses of election, 1891, by counties 460, 461
gains and losses in vote cast for governor, 1891 ..... 261, 262
male inhabitants in Ohio, over 21 years of age, 1887, 1891 ..... 234, 235
map showing vote for governor, 1891 237
number of voting precincts in Ohio, 1891 462
popular vote for president in each state, 1888 270
pluralities of vote cast for governor 1889, 1891 and secretary of state, 1890 ..... 259, 260
vote cast for president, governor and secretary of state from 1803 to 1891 228–233
on taxation amendment and constitutional convention, 1891 ..... 255, 256
for governor, 1891, by congressional districts 263, 265
and pluralities of common pleas judges, 1891 291–297
for county officers, 1891 299–459

ELECTRIC LIGHT AND POWER COMPANIES—
incorporated during year 472

ERIE COUNTY—
county officers of 63
vote for, 1891 341
justices of the peace of 107
precinct vote for governor, 1891, showing gains, etc 340
population of—(See *Census Statistics*).

ESTATES—
number administered upon 713

EXPECTATION OF LIFE—
table of 719

EXPERIMENT STATION, AGRICULTURAL—
board of control of 22

FACTORIES—INSPECTOR OF WORKSHOPS AND
roster of office of 18

PAGE

FAIRFIELD COUNTY—
children's home of 141
county officers of 64
vote for, 1891 343
justices of the peace of 107
precinct vote for governor, 1891, showing gains, etc 341, 342
population of—(See *Census Statistics*).

FAYETTE COUNTY—
children's home of 141
county officers of 64
vote for, 1891 344
justices of the peace of 108
precinct vote for governor, 1891, showing gains, etc 343, 344
population of—(See *Census Statistics*).

FEEBLE-MINDED YOUTH, INSTITUTION FOR—
trustees and officers of 27

FERTILIZER—
statistics of 534, 535

FINANCIAL STATISTICS—
appropriations and disbursements for last ten years 612
banks in Ohio 613, 614
bonds exempt from taxation 615
general statement of finances for 1891 591
grand duplicate, 1891 606-611
public debt, state and local 594, 595
receipts and disbursements 591-593
earnings of Ohio penitentiary 605
of state taxes, etc 596-601
of taxes under Dow law 602-604

FINES, COSTS AND FORFEITED RECOGNIZANCES—
in criminal cases 658, 659

FISH AND GAME—
commissioners of 20

FLAX—
statistics of 538, 539

FLOODS—
losses by 562, 563

FORESTRY BUREAU—
directors of 21

FRANKLIN COUNTY—
children's home of 141
county officers of 65
vote for, 1891 341
justices of the peace of 109
precinct vote for governor, 1891, showing gains, etc 345-347
population of—(See *Census Statistics*).

FRAUD—
as a cause for divorce 669, 670

FRUITS—
statistics of 550, 551

FULTON COUNTY—
county officers of 65
vote for, 1891 349
justices of the peace of 108, 109
precinct vote for governor, 1891, showing gains, etc 348
population of—(See *Census Statistics*).

GALLIA COUNTY—
children's home of 141
county officers of 65, 66
vote for, 1891 350
justices of the peace of 109
precinct vote for governor, 1891, showing gains, etc 349, 350
population of—(See *Census Statistics*).

GAME—FISH AND
commissioners of 20

GAS AND OIL COMPANIES— PAGE
incorporated during year..... 472, 473
GEAUGA COUNTY—
county officers of..... 66
vote for 1891..... 352
justices of the peace of..... 109, 110
precinct vote for governor, 1891, showing gains, etc..... 351
population of—(See *Census Statistics*).
GENERAL ASSEMBLY—SEVENTIETH
members of..... 48–52
apportionment of..... 159–170
GEOLOGICAL REPORTS—
statement of..... 6
GEOLOGIST—STATE
name of..... 23
GIRLS' INDUSTRIAL HOME—
trustees and officers of..... 28
GOVERNOR—
roster of office of and staff..... 11
GRAND DUPLICATE—
(See *Financial Statistics*).
GRAPES—
statistics of..... 548, 549
GREENE COUNTY—
county officers of..... 67
vote for, 1891..... 353
justices of the peace of..... 110
precinct vote for governor, 1891, showing gaines, etc..... 352, 353
population of—(See *Census Statistics*).
GUARDIANSHIP—
number of letters issued for..... 712
GUERNSEY COUNTY—
children's home of..... 141
county officers of..... 67
vote for, 1891..... 355
justices of the peace of..... 110, 111
precinct vote for governor, 1891, showing gains, etc..... 354
population of—(See *Census Statistics*).

HAMILTON COUNTY—
county officers of..... 67, 68
vote for, 1891..... 363
justices of the peace of..... 111
precinct vote for governor, 1891, showing gains, etc..... 355–362
population of—(See *Census Statistics*).
HANCOCK COUNTY—
county officers of..... 68
vote for, 1891..... 365
justices of the peace of..... 111, 112
precinct vote for governor, 1891, showing gains, etc..... 363, 364
population of—(See *Census Statistics*).
HARDIN COUNTY—
county officers of..... 68, 69
vote for, 1891..... 367
justices of the peace of..... 112
precinct vote for governor, 1891, showing gains, etc..... 365, 366
population of—(See *Census Statistics*).
HARRISON COUNTY—
children's home..... 141
county officers of..... 69
vote for, 1891..... 368
justices of the peace of..... 112, 113
precinct vote for governor, 1891, showing gains, etc..... 367, 368
population of—(See *Census Statistics*).
HAY—
statistics of..... 532, 533

HEALTH—STATE BOARD OF PAGE
roster of 21
HENRY COUNTY—
county officers of 69, 70
vote for, 1891 370
justices of the peace of 113
precinct vote for governor, 1891, showing gains, etc 369
population of—(See *Census Statistics*).
HIGHLAND COUNTY—
county officers of 70
vote for, 1891 371
justices of the peace of 113, 114
precinct vote for governor, 1891, showing gains, etc 370, 371
population of—(See *Census Statistics*).
HOCKING COUNTY—
children's home of 141
county officers of 70, 71
vote for, 1891 373
justices of the peace of 114
precinct vote for governor, 1891, showing gains, etc 372
population of—(See *Census Statistics*).
HOGS—
statistics of 558, 559; 565–567
HOLMES COUNTY—
children's home of 141
county officers of 71
vote for, 1891 375
justices of the peace of 114
precinct vote for governor, 1891, showing gains, etc 373, 374
population of—(See *Census Statistics*).
HOME—WORKING
for the blind 29
industrial, for girls 28
for Ohio soldiers and sailors 29
orphans 28
HOMES—
county children's 140–144
HORSES—
statistics of 560, 561; 565–567
HURON COUNTY—
county officers of 71, 72
vote for, 1891 376
justices of the peace of 115
precinct vote for governor, 1891, showing gains, etc 375, 376
population of—(See *Census Statistics*).

INCREASE OF CAPITAL STOCK—
of certain corporations 496–500
INCORPORATIONS—(See *Corporations*).
INDIGENT SOLDIERS, SAILORS AND MARINES—
statistics of relief furnished 616, 617
INDUSTRIAL HOME—
for girls 28
number of, sent to 715, 716
INDUSTRIAL SCHOOL—
for boys 30
number of, sent to 717, 718
INFIRMARIES—
inmates of, in Ohio 680–685
INFIRMARY DIRECTORS—(See *County Officers*).
INQUESTS—
number of, held by coroner, etc 781, 782

INSANE— PAGE
Athens asylum for the 30
Cleveland asylum for the 31
Columbus asylum for the 31
Dayton asylum for the 32
Longview asylum for the 32
Toledo asylum for the 33
number of persons sent to hospital for 714
INSPECTOR—
building and loan associations 17
mines 18
oils 19
workshops and factories 18
INSTITUTIONS—STATE
officers and employes of 24-34
INSURANCE COMPANIES—
incorporated in 1891 473
state superintendent of 17

JACKSON COUNTY—
county officers of 72
vote for, 1891 378
justices of the peace of 115
precinct vote for governor, 1891, showing gains and losses 377
population of—(See *Census Statistics*).
JAILS—
statistics of 618-623
JEFFERSON COUNTY—
county officers of 72, 73
vote for, 1891 379
justices of the peace of 116
precinct vote for governor, 1891, showing gains and losses 378, 379
population of—(See *Census Statistics*).
JUDGMENTS—CIVIL
statistics of 676, 677
JUDGES OF OHIO—(See *Judiciary*).
JUDICIAL STATISTICS—
attorney fees in criminal cases 660
civil judgments 676, 677
circuit courts—cases before 678, 679
divorces—cause, absence and neglect 663, 664
adultery 661, 662
cruelty 665, 666
drunkenness 667, 668
fraud 669, 670
other causes 671, 672
summary 673-675
fines, costs and forfeited recognizance 658, 659
prosecutions for crimes against the person 624-629
recapitulation 630, 631
against property 632-637
recapitulation 638, 639
public peace 640, 641
recapitulation 642
public justice 643, 644
recapitulation 645
public policy 646, 647
recapitulation 648
chastity and morality 649, 650
recapitulation 651, 652
not classified 653, 654
convictions of a lower grade, etc 656, 657
JUDICIARY, JUDGES AND OFFICERS OF COURTS—
U. S. supreme court 35
circuit and district court—northern district of Ohio 36
southern district 37, 38
circuit court of appeals of sixth judicial circuit 38

JUDICIARY—Continued— PAGE
supreme court of Ohio 39
circuit court of Ohio 40,41
superior court of Cincinnati 41
common pleas courts of Ohio 42-46
JUSTICES OF THE PEACE—
list of—by counties 96-139

KNOX COUNTY—
county officers of 73
vote for, 1891 381
justices of the peace of 116,117
precinct vote for governor, 1891, showing gains and losses 380,381
population of—(See *Census Statistics*).

LABOR STATISTICS, COMMISSIONER OF—
roster of office of 18
LAKE COUNTY—
county officers of 73
vote for, 1891 382
justices of the peace of 117
precinct vote for governor, 1891, showing gains and losses 381,382
population of—(See *Census Statistics*).
LANDS, AGRICULTURAL—
owned in Ohio 552,553
conveyance of 573,574
leases of 582,583
mortgages of 585-588
value of—in Ohio, for taxation 608-611
LAW LIBRARY—
roster of 15
LAWRENCE COUNTY—
children's home of 142
county officers of 74
vote for, 1891 384
justices of the peace of 117
precinct vote for governor, 1891, showing gains and losses 383
population of—(See *Census Statistics*).
LEASES—(See *Conveyance Statistics*).
LEGISLATURE, OHIO—
senators and representatives of 48-52
LIBRARY—
law 15
state 20
LICKING COUNTY—
children's home of 142
county officers of 74
vote for, 1891 385
justices of the peace of 118
precinct vote for governor, 1891, showing gains and losses 384,385
population of—(See *Census Statistics*).
LIFE—
table giving expectation of 719
LIVE STOCK COMMISSIONERS—
names of 20
LOGAN COUNTY—
children's home of 142
county officers of 75
vote for, 1891 387
justices of the peace of 118,119
precinct vote for governor, 1891, showing gains and losses 386
population of—(See *Census Statistics*).
LONGVIEW ASYLUM FOR THE INSANE—
trustees and officers of 32

LORAIN COUNTY—
county officers of 75
vote for, 1891 389
justices of the peace of 119
precinct vote for governor, 1891, showing gains and losses 387, 388
population of—(See *Census Statistics*).

LOTS—CITY, TOWN AND VILLAGE—
conveyance of 575–580
leases of 582, 583
mortgages of 585–588

LUCAS COUNTY—
children's home 142
county officers of 75, 76
vote for, 1891 391
justices of the peace of 119, 120
precinct vote for governor, 1891, showing gains and losses 389–391
population of—(See *Census Statistics*).

MADISON COUNTY—
children's home of 142
county officers of 76
vote for, 1891 393
justices of the peace of 120
precinct vote for governor, 1891, showing gains and losses 392
population of—(See *Census Statistics*).

MAHONING COUNTY—
county officers of 76, 77
vote for, 1891 395
justices of the peace of 120, 121
precinct vote for governor, 1891, showing gains and losses 393–395
population of—(See *Census Statistics*).

MANUFACTURING COMPANIES—
incorporated during year 474–481

MANUFACTURING ESTABLISHMENTS—
erected during year 571, 572

MAPLE SUGAR—
statistics of 544, 545

MAPS—
of election 227
congressional districts ..... Appendix.

MARION COUNTY—
county officers of 77
vote for, 1891 397
justices of the peace of 121
precinct vote for governor, 1891, showing gains and losses 396
population of—(See *Census Statistics*).

MARRIAGES—
number of during year 702, 703
each month during year 704, 705
each year from 1865–1891 675

MEADOWS—
statistics of 532, 533

MEDINA COUNTY—
county officers of 77, 78
vote for, 1891 398
justices of the peace of 121, 122
precinct vote for governor, 1891, showing gains and losses 397, 398
population of—(See *Census Statistics*).

MEIGS COUNTY—
children's home of 142
county officers of 78
vote for, 1891 400
justices of the peace of 122
precinct vote for governor, 1891, showing gains and losses 399, 400
population of—(See *Census Statistics*).

MEMBERS—
in 52d Congress from Ohio 47
70th general assembly 48–52

MERCER COUNTY—
county officers of 78, 79
vote for, 1891 402
justices of the peace of 122
precinct vote for governor, 1891, showing gains and losses 401
population of—(See *Census Statistics*).
METEOROLOGICAL BUREAU—
directors of 23
MIAMI COUNTY—
children's home of 142
county officers of 79
vote for, 1891 403
justices of the peace of 123
precinct vote for governor, 1891, showing gains and losses 402, 403
population of—(See *Census Statistics*).
MIAMI UNIVERSITY—
trustees and officers of 25, 26
MILCH COWS—
statistics of 554, 555
MILITARY STAFF—
of governor 11
MILK—
statistics of 540, 541
MINES—
inspector of 18
MINING AND QUARRYING COMPANIES—
incorporated during year 482
MISCELLANEOUS COMPANIES—
incorporated during year 492–496
MONROE COUNTY—
children's home of 142
county officers of 79, 80
vote for, 1891 405
justices of the peace of 123
precinct vote for governor, 1891, showing gains and losses 404
population of—(See *Census Statistics*).
MONTGOMERY COUNTY—
children's home of 142
county officers of 80
vote for, 1891 407
justices of the peace of 124
precinct vote for governor, 1891, showing gains, etc 405–407
population of—(See *Census Statistics*).
MORGAN COUNTY—
children's home of 142
county officers of 80, 81
vote for, 1891 409
justices of the peace of 124
precinct vote for governor, 1891, showing gains, etc 408
population of—(See *Census Statistics*).
MORROW COUNTY—
county officers of 81
vote for, 1891 410
justices of the peace of 124, 125
precinct vote for governor, 1891, showing gains, etc 409, 410
population of—(See *Census Statistics*).
MORTGAGES—(See *Conveyance Statistics*).
MULES—
statistics of 565–567
MUNICIPAL CORPORATIONS—
incorporated during year 463
population of, in Ohio, with classification and grade 783–792
MUSKINGUM COUNTY—
children's home of 142
county officers of 81, 82
vote for, 1891 413

MUSKINGUM COUNTY—Continued— PAGE
justic s of the peace of 125
precinct vote for governor, 1891, showing gains and losses 411, 312
population of—(See *Census Statistics*).

NATIVITY—
of persons deceased during year 771, 772
NATURALIZATION—
number and nativity of persons naturalized during year 710, 711
NOBLE COUNTY—
county officers of 82
vote for, 1891 414
justices of the peace of 126
precinct vote for governor, 1891, showing gains and losses 413, 414
population of—(See *Census Statistics*).
NOSOLOGICAL STATISTICS—
(see *Vital and Nosological Statistics*).

OATS—
statistics of 528, 529
OCCUPATION—
of persons deceased during year 775–780
OFFICERS AND EMPLOYES—
of state institutions 24–34
OHIO—
board of pharmacy—roster of 21
report of 145–149
general assembly, members of 48–52
penitentiary, managers and officers of 33, 34
earnings of 605
soldiers' and sailors' home, trustees and officers of 29
orphans home, trustees, etc 28
state reformatory, managers of 34
university, trustees and officers of 24
university, trustees and officers of 24, 25
OIL—GAS AND—COMPANIES—
incorporated during year 472, 473
inspector of 19
ORCHARDS—
statistics of 550, 551
ORPHANS HOME—OHIO SOLDIERS' AND SAILORS'—
justices and officers of 28
OTTAWA COUNTY—
county officers of 82, 83
vote for, 1891 416
justices of the peace of 126
precinct vote for governor, 1891, showing gains, etc 415
population of—(See *Census Statistics*).

PAPER AND STATIONERY ACCOUNT—
paper account 504–507
stationery account 508–520
aggregate cost and summary 521
PARDONS—STATE BOARD OF—
roster of 13
PAULDING COUNTY—
county officers of 83
vote for, 1891 417
justices of the peace of 126, 127
precinct vote for governor, 1891, showing gains and losses 416, 417
population of—(See *Census Statistics*).
PAUPERISM IN OHIO—
statistics of 680–685
PEACHES—
statistics of 550, 551

PAGE

PEARS—
statistics of 550, 551

PENITENTIARY—OHIO
managers and officers of 33

PERRY COUNTY—
children's home of 143
county officers of 83
vote for, 1891 419
justices of the peace of 127
precinct vote for governor, 1891, showing gains and losses 418
population of—(See *Census Statistics*).

PERSONAL PROPERTY—
value of, for taxation 608–611

PHARMACIST —
list of, admitted during year 146–148
assistant, admitted etc 148, 149

PHARMACY—OHIO BOARD OF
roster of 21
report of 145–149

PICKAWAY COUNTY—
children's home of 143
county officers of 84
vote for, 1891 420
justices of the peace of 127, 128
precinct vote for governor, 1891, showing gains, etc 419, 420
population of—(See *Census Statistics*).

PIKE COUNTY—
children's home of 143
county officers of 84
vote for, 1891 422
justices of the peace of 128
precinct vote for governor, 1891, showing gains, etc 421
population of—(See *Census Statistics*).

PLUMS—
statistics of 550, 551

POPULATION OF OHIO—
of cities and villages showing class and grade 783–792
minor civil divisions 793–847

PORTAGE COUNTY—
county officers of 85
vote for, 1891 423
justices of the peace of 128, 129
precinct vote for governor, 1891, showing gains, etc 422, 423
population of—(See *Census Statistics*).

POTATOES—
statistics of 538, 539

PREBLE COUNTY—
children's home of 143
county officers of 85
vote for, 1891 425
justices of the peace of 129
precinct vote for governor, 1891, showing gains, etc 424
population of—(See *Census Statistics*).

PRINTING—PUBLIC
commissioners of 15
supervisor of 19

PRINTING AND PUBLISHING COMPANIES—
incorporated during year 483

PRISONERS—(See *Jail Statistics*).

PROBATE JUDGES—(See *County Officers*).

PROSECUTING ATTORNEYS—(See *County Officers*).

PROSECUTIONS—(See *Judicial Statistics*).

PUBLIC DEBT 594, 595

PUBLIC PRINTING— PAGE
commissioners of 15
supervisors of 19
PUTNAM COUNTY—
county commissioners of 85, 86
vote for, 1891 426
justices of the peace of 129
precinct vote for governor, 1891, showing gains, etc. 425, 426
population of—(See *Census Statistics*).

RAILROAD AND BRIDGE COMPANIES—
consolidated during year 502
RAILROAD COMPANIES—
incorporated during year 484
RAILROADS—
street—incorporated during year 491
statistics of 686–701
RAILROADS AND TELEGRAPH—
commissioner of 17
REAL ESTATE—
statistics of 608–611
RECORDERS—(See *County Officers*).
REDUCTION OF CAPITAL STOCK—
of certain corporations 500
REFORMATORY—OHIO STATE
managers of 34
REFORM SCHOOL—
number of boys sent to 717, 718
trustees and officers of 30
REPORTER OF SUPREME COURT—
name of 14
REPRESENTATIVES—
in 70th general assembly 48–52
in 52d Congress, from Ohio 47
RICHLAND COUNTY—
children's home of 143
county officers of 86
vote for, 1891 428
justices of the peace of 130
precinct vote for governor, 1891, showing gains, etc 427, 428
population of—(See *Census Statistics*).
ROSS COUNTY—
county officers of 87
vote for, 1891 430
justices of the peace of 130
precinct vote for governor, 1891, showing gains, etc 429
population of—(See *Census Statistics*).
ROSTER BUREAU—SOLDIERS
clerks of 17
commission of 17
RYE—
statistics of 526, 527

SAILORS AND MARINES—INDIGENT
relief furnished, etc 616, 617
SALOONS—
number of, in Ohio by counties 602–604
SANDUSKY COUNTY—
county officers of 87
vote for, 1891 431
justices of the peace of 131
precinct vote for governor, 1891, showing gains, etc 430, 431
population of—(See *Census Statistics*).
SCHOOL—BOYS INDUSTRIAL
trustees and officers of 30

PAGE

SCHOOL-HOUSES—
built during year 568-570

SCHOOL EXAMINERS—
state board of 22

SCHOOLS—COMMISSIONER OF COMMON
roster of 14

SCIOTO COUNTY—
children's home of 143
county officers of 87, 88
vote for, 1891 433
justices of the peace of 131
preci ct vote for governor, 1891, showing gains, etc 432
population of—(See *Census Statistics*).

SECRETARY OF STATE—
fees collected in office of 4
receipts and expenses of office of 7
roster of 12

SENATORS—
U. S. from Ohio from 52d Congress 47
in Ohio 70th general assembly 48, 49

SENECA COUNTY—
county officers of 88
vote for, 1891 434
justices of the peace of 132
precinct vote for governor, 1891, showing gains, etc 433, 434
population of—(See *Census Statistics*).

SHEEP—
statistics of 558-559; 565-567

SHELBY COUNTY—
county officers of 89
vote for, 1891 436
justices of the peac of 132
precinct vote for governor, 1891, showing gains, etc 435
population of—(See *Census Statistics*).

SHERIFFS—(See *County Officers*).

SINKING FUND—
commissioners of 15

SOCIAL STATISTICS—
births, number of each month during year 706-709
estates, number of, administered upon 717
guardianship, letters issued 712
industrial home—girls sent to 715, 716
school—boys sent to 717, 718
insane—number of persons sent to hospital for 714
marriages and births—number of by counties 702 703
number each month during year 704, 705
naturalization—number and nativity of persons naturalized 710, 711

SOCIETIES AND CLUBS—
incorporated during year 485-491

SOLDIERS—INDIGENT
relief furnished to 616, 617

SOLDIERS' ROSTER BUREAU—
clerks of 17
commission of 17

SOLDIERS' AND SAILORS' HOME—OHIO
trustees and officers of 29
orphans' home, trustees of 28

SORGHUM—
statistics of 542, 543

STABLES AND BARNS—
built during year 568-570

STALLIONS—
statistics of 554, 555

PAGE

STARK COUNTY—
children's home of ... 143
county officers of ... 81
vote for, 1891 ... 438
justices of the peace of ... 132, 133
precinct vote for governor, 1891, showing gains, etc ... 436–438
population of—(See *Census Statistics*).

STATE BOARD OF AGRICULTURE—
roster of ... 22

STATE BOARD OF CHARITIES—
roster of ... 16

STATE BOARD OF HEALTH—
roster of ... 21

STATE BOARD OF PARDONS—
roster of ... 13

STATE BOARD OF SCHOOL EXAMINERS—
roster of ... 22

STATE GEOLOGIST—
name of ... 23

STATE INSPECTOR—
of building and loan associations ... 17
mines, etc ... 18
oils ... 19
workshops and factories ... 18

STATE INSTITUTIONS—TRUSTEES AND OFFICERS OF
boys' industrial school ... 30
girls' industrial home ... 28
insane—asylum for—Athens ... 30
Cleveland ... 31
Columbus ... 31
Dayton ... 32
Longview ... 32
Toledo ... 33
Ohio institution—for blind ... 26
deaf and dumb ... 27
feeble-minded youth ... 27
soldiers' and sailors' home ... 29
orphans' home ... 28
penitentiary ... 33, 34
state reformatory ... 34
university—Miami ... 25
Ohio ... 24, 25
Ohio State ... 24
working home for the blind ... 29

STATE LIBRARY—
commissioners of ... 20
roster of ... 20

STATE OFFICERS—
roster of ... 10

STATE REFORMATORY—OHIO
managers of ... 34

STORES—
built during year ... 568–570

SUMMIT COUNTY—
children's home of ... 143
county officers of ... 89, 90
vote for, 1891 ... 440
justices of the peace of ... 133
precinct vote for governor, 1891, showing gains, etc ... 439, 440
population of—(See *Census Statistics*).

SUPERINTENDENT OF INSURANCE AND BUILDING AND LOAN ASSOCIATIONS—
roster of ... 17

SUPERIOR COURT OF CINCINNATI—
judges of ... 41

SUPERVISOR OF PUBLIC PRINTING AND BINDING—
roster of ... 19

PAGE

SUPREME COURT OF OHIO—
judges and officers of 14, 39
clerk of 14
decision in apportionment of general assembly 221-225
reporter of 14
reports 4, 5

SUPREME COURT OF U. S.—
judges of 35

SURVEYORS—(See *County Officers*).

SWEET POTATOES—
statistics of 546, 547

TAXES—
(See *Financial Statistics*).

TELEGRAPHS—
commissioner of 17

TELEPHONE AND TELEGRAPH COMPANIES—
incorporated during year 492

TOBACCO—
statistics of 540, 541

TOLEDO ASYLUM FOR THE INSANE—
trustees and officers of 33

TREASURER OF STATE—
roster of office of 12

TREASURERS—(See *County Officers*).

TRUMBULL COUNTY—
children's home of 143
county officers of 90
vote for, 1891 442
justices of the peace of 133, 134
precinct vote for governor, 1891, showing gains, etc 441, 442
population of—(See *Census Statistics*).

TUSCARAWAS COUNTY—
children's home of 144
county officers of 90, 91
vote for, 1891 444
justices of the peace of 134, 135
precinct vote for governor, 1891, showing gains, etc 443, 444
population of—(See *Census Statistics*).

UNION COUNTY—
children's home of 144
county officers of 91
vote for, 1891 446
justices of the peace of 135
precinct vote for governor, 1891, showing gains, etc 445
population of—(See *Census Statistics*).

UNITED STATES—
circuit and district court of Ohio—northern district 36
southern district 37
court of appeals—sixth judicial circuit 38
senators from Ohio in 52d congress 47
supreme court—judges of 35

UNIVERSITY—
Miami—trustees, etc 25, 26
Ohio—trustees, etc 24, 25
Ohio State—trustees of 24

VAN WERT COUNTY—
county officers of 91, 92
vote for, 1891 447
justices of the peace of 135, 136
precinct vote for governor, 1891, showing gains, etc 446, 447
population of—(See *Census Statistics*).

VINTON COUNTY— PAGE
children's home of 144
county officers of 92
vote for, 1891 449
justices of the peace of 136
precinct vote for governor, 1891, showing gains, etc 448
population of—(See *Census Statistics*).
VIOLENT DEATHS—(See *Deaths*).
VITAL AND NOSOLOGICAL STATISTICS—
deaths at each age, during the year 763-770
by months 757-762
during the year, by counties 720, 721
cause of—class I—Zymotic diseases, etc 722-730
II—Constitutional 731-734
III—Local 735-748
IV—Developmental 749-752
V—Violent 753-756
expectation of life, table of 719
inquests, number of 781, 782
nativity of persons deceased 771, 772
occupation of persons deceased 775-780
social relations of persons deceased 773 774
VOTE—(See *Election Statistics*).

WAREHOUSES—
built during year 568-570
WARREN COUNTY—
children's home of 144
county officers of 92, 93
vote for, 1891 450
justices of the peace of 136
precinct vote for governor, 1891, showing gains, etc 449, 450
population of—(See *Census Statistics*).
WASHINGTON COUNTY—
children's home of 144
county officers of 93
vote for, 1891 452
justices of the peace of 137
precinct vote for governor, 1891, showing gains, etc 451, 452
population of—(See *Census Statistics*).
WAYNE COUNTY—
children's home of 144
county officers of 93, 94
vote for, 1891 454
justices of the peace of 137, 138
precinct vote for governor, 1891, showing gains, etc 453, 454
population of—(See *Census Statistics*).
WHEAT—
statistics of 524, 525, 564
WILLIAMS COUNTY—
county officers of 94
vote for, 1891 456
justices of the peace of 138
precinct vote for governor, 1891, showing gains, etc 452
population of—(See *Census Statistics*).
WINE—
statistics of 548, 549
WOOD COUNTY—
county officers of 94, 95
vote for, 1891 457
justices of the peace of 138, 139
precinct vote for governor, 1891, showing gains, etc 456, 457
population of—(See *Census Statistics*).
WOOL—
statistics of 554, 555

PAGE

WORKING HOME FOR THE BLIND—
trustees and officers of 29

WORKSHOPS AND FACTORIES—
inspector of 18

WYANDOT COUNTY—
county officers of 95
vote for, 1891 459
justices of the peace of 139
precinct vote for governor, 1891, showing gains, etc 458
population of—(See *Census Statistics*).

UNIVERSITY OF ILLINOIS-URBANA
3 0112 098975755